

13820874
11/10/2021 03:20 PM \$40.00
Book - 11267 Pg - 4890-4894
RASHELLE HOBBS
RECORDER, SALT LAKE COUNTY, UTAH
LEVEL 12 DEVELOPMENT
PO BOX 848
DRAPER UT 84020
BY: DHA, DEPUTY - WI 5 P.

Recording requested by:

When recorded mail to and mail tax statements to:

Space above this line for recorder's use

Utah Quitclaim Deed

KNOW ALL MEN BY THESE PRESENTS, that for and in consideration of the sum of \$ _____ in hand paid to _____, with a mailing address of P.O. BOX 848 DRAPER UT, 84020 (hereinafter known as the "Grantor") hereby quitclaims to Z CONSTRUCTION with a mailing address of P.O. BOX 848 DRAPER UT, 84020 (hereinafter known as the "Grantee") all the rights, title, interest, and claim in or to the following described real estate, located in _____

LEVEL 12 DEVELOPMENT


to-wit:
PARCEL #5 22-30-201-003
22-30-201-004
22-30-201-005

Legal Description of the Property

To have and to hold, the same together with all and singular the appurtenances thereunto belonging or in anywise appertaining, and all the estate, right, title, interest, lien, equity and claim whatsoever for the said first party, either in law or equity, to the only proper use, benefit and behoof of the said second party forever.

Z CONSTRUCTION INC
Grantor's Name
Charles J. Wright
Grantor's Signature
11-10-2021
Date

LEVEL 12 DEVELOPMENT
Grantee's Name
Charles J. Wright
Grantee's Signature
11-10-2021
Date





Doug Jenson

© TEMPLATEROLLER.COM

State of Utah County of Salt Lake)ss:

On this date, November 10, 2021, personally appeared before me Andrew Wright, owner Z Construction, the signer(s) of the within instrument, who duly acknowledged to me that he executed the same.


Notary Public





DocQuery

Parcel Number • 22-30-201-003-0000

Active Parcel Number

Acreage • 0.2300

Address • 7039 S 300 E • MIDVALE • 84047

Owner of Record

Z CONSTRUCTION, INC,

Legal Description • Property Description For Taxation Purposes Only

COM 200.64 FT E & 159 FT S FR NW COR OF NE 1/4 SEC 30 T 2S R 1E SLM W 208.39 FT S 50 FT E 208.39 FT N 50 FT TO
BEG 0.23 AC 6464-1805 9982-1378 10134-5672



DocQuery

Parcel Number • 22-30-201-004-0000

Active Parcel Number

Acreage • 0.1000

Address • 7039 S 300 E • MIDVALE • 84047

Owner of Record

Z CONSTRUCTION, INC,

Legal Description • Property Description For Taxation Purposes Only

COM 200.64 FT E & 209 FT S FR N 1/4 COR SEC 30 T 2S R 1E SL MER W 208.39 FT S 24.5 FT E 208.39 FT N 24.5 FT TO
BEG 0.1 AC 6659-1235 9989-3081,4282 10397-8144



DocQuery

Parcel Number • 22-30-201-005-0000

Active Parcel Number

Acreage • 0.3800

Address • 7045 S 300 E • MIDVALE • 84047

Owner of Record

Z CONSTRUCTION, INC,

Legal Description • Property Description For Taxation Purposes Only

COM 200.64 FT E & 233.5 FT S FR N 1/4 COR SEC 30 T 2S R 1E SL MER W 208.39 FT S 80 FT E 208.39 FT N 80 FT TO BEG
0.38 AC 6041-1042