

SPACE ABOVE RESERVED FOR OFFICIAL USE

NOTICE OF RESCISSION AND INVALIDITY

The undersigned Trustee, appointed pursuant to power of appointment in that certain instrument (the "Declaration") executed by Oquirrh Wood Ranch, LLC., a Utah Limited Liability Company (as "Declarant" therein), Doc. No 964502008, deed records of Utah County, Utah (the "Declaration", incorporated herein by reference), hereby certifies that the following **Void Instrument**, which purports to amend, terminate or release the Declaration, in whole or in part, and affect the real property identified in said Exhibit A (the "**Property**"):

Void Instrument: Recorded as Instrument No. **44037:2015** on 05/21/2015 (attached hereto as "Exhibit A" and incorporated herein by reference)

was at the time of filing, and is hereby certified and declared to be, **RESCINDED, INVALID, VOID, and OF NO FORCE AND EFFECT**, ab initio, for, inter alia, failure to comply with Sec. 25 of the Declaration. Contact Trustee at www.covenantclearinghouse.com (Ref. # 2299).

Claims, acts and contentions in excess of those permitted by law are disclaimed. Parties must rely solely upon legal advisors of their choosing regarding the subject matter of this instrument.

Covenant Clearinghouse LLC, trustee




Joe Alderman, Authorized Agent

THE STATE OF TEXAS

§ COUNTY OF WILLIAMSON

Before me, the Undersigned Notary, on the 21st day of September, 2021, personally appeared Joe Alderman, Authorized Agent of Covenant Clearinghouse LLC, trustee, signer of the foregoing instrument, proved to me on the basis of satisfactory evidence to be the individual whose name is subscribed to the within instrument and acknowledged that s/he executed the same in the aforementioned capacity for the purposes therein contained.



NOTARY PUBLIC, STATE OF TEXAS

AFTER RECORDING RETURN TO:

Oquirrh Wood Ranch, LLC
1099 West South Jordan Parkway
South Jordan, Utah 84095

~~ENT 4-037-2015 PG 1 of 10~~
~~Jeffery Smith~~
~~Utah County Recorder~~
2015 Mar 21 02:37 PM FEE 107.00 BY EO
RECORDED FOR Ray Quinney & Nebeker, P.C.
ELECTRONICALLY RECORDED

Assessor Parcel Nos. set forth on
Exhibit "A" attached hereto and
incorporated herein

TERMINATION OF DECLARATION OF COVENANTS, CONDITIONS AND RESTRICTIONS

OQUIRRH WOOD RANCH, LLC, a Utah limited liability company ("Declarant"), whose mailing address is 1099 W. South Jordan Parkway, South Jordan, UT 84095, for itself and on behalf of all of Declarant's heirs, successors and assigns, does hereby fully and forever revoke and terminate in its entirety that certain Declaration of Covenants, Conditions and Restrictions recorded on August 29, 2008 with the Utah County Recorder as Entry No. 96450:2008 (the "Declaration"), together with all duties, obligations, rights, interests, and transactions associated with, contemplated by or referred to therein, which Declaration has been recorded against certain real property located in Utah County, State of Utah, which is more particularly described on Exhibit "A" attached hereto and incorporated herein (the "Property"). Without limiting the generality of the foregoing, Declarant fully and forever releases all of the Property from the covenants, conditions and restrictions of the aforementioned Declaration.

Declarant's termination of the Declaration and release of the Property pursuant hereto is made under the authority granted to Declarant in Section 25 of such Declaration, which provision states, in relevant part:


DECLARANT'S RIGHT TO TERMINATE. Declarant reserves unto itself the right to terminate this Instrument as to all or any legally identifiable part of the Property owned by Declarant provided that same is done by written instrument executed by Declarant and filed of record prior to Declarant's first Transfer of Title to the property to be released.

DATED this 4th day of August, 2014.

OQUIRRH WOOD RANCH, LLC, a Utah limited liability company

By: Shipp Ventures, Inc., a Utah corporation, its Manager

By: _____
Name: Nathan D. Shipp
Its: President



STATE OF UTAH)
 : ss.
COUNTY OF SALT LAKE)

On the 4th day of August, 2014, personally appeared before me Nathan D. Shipp, who acknowledged to me that he executed the foregoing Termination of Declaration of Covenants, Conditions and Restrictions in his capacity as President of Shipp Ventures, Inc., a Utah corporation, the manager of Oquirrh Wood Ranch, LLC, a Utah limited liability company.

Mindy Dansie
Notary Public

1290511



EXHIBIT A

Located in Utah County, State of Utah, described as follows:

Legal Descriptions

Parcel 1: The Northwest Quarter of the Southwest Quarter of the Northeast Quarter of Section 21, Township 6 South, Range 2 West, Salt Lake Base and Meridian.
Serial No: 59-053-0016

Parcel 2: The Southwest Quarter of the Southeast Quarter of the Northwest Quarter of Section 16, Township 6 South, Range 2 West, Salt Lake Base and Meridian.
Serial No: 59-048-0073

Parcel 3: The Southeast Quarter of the Northwest Quarter of the Northwest Quarter of Section 16, Township 6 South, Range 2 West, Salt Lake Base and Meridian.
Serial No: 59-048-0079

Parcel 4: The Southwest Quarter of the Northeast Quarter of the Northwest Quarter of Section 16, Township 6 South, Range 2 West, Salt Lake Base and Meridian.
Serial No: 59-048-0081

Parcel 5: The Southeast Quarter of the Northeast Quarter of the Northwest Quarter of Section 16, Township 6 South, Range 2 West, Salt Lake Base and Meridian.
Serial No: 59-048-0085

Parcel 6: The West half of the Northeast Quarter of the Southeast Quarter of Section 17, Township 6 South, Range 2 West, Salt Lake Base and Meridian.
Serial No: 59-049-0030

Parcel 7: Commencing West 0.28 feet from the South quarter corner of Section 17, Township 6 South, Range 2 West, Salt Lake Base and Meridian, and running thence North 00°17'30" East 1317.5 feet; thence North 89°32'53" West 1254.87 feet; thence North 00°27'10" East 314.85 feet; thence North 89°32'53" West 600.00 feet; thence North 89°32'53" West 5.06 feet; thence south 09°13'00" East 1664.33 feet; thence South 89°51'00" East 1584.12 feet; thence South 70°09'37" West 0.011 feet to the point of commencement.
Serial No: 59-049-0004

Parcel 8: Commencing at the Northeast corner of the Southeast quarter of Section 20, Township 6 South, Range 2 West, Salt Lake Base and Meridian, and running thence South 1925.00 feet; thence North 88°47'00" West 1320 feet; thence North 1925.00 feet; thence East 1320.00 feet to point of commencement.
Serial No: 59-052-0004

Parcel 9: Commencing West 1320 feet from the East quarter corner of Section 20, Township 6 South, Range 2 West, Salt Lake Base and Meridian, and running thence South 1925 feet; thence West 1320 feet; thence North

1925 feet; thence East 1320 feet to the point of commencement.
Serial No: 59-052-0006

Parcel 10: The Southwest Quarter of the Southeast Quarter of the Southeast Quarter of Section 16, Township 6 South, Range 2 West, Salt Lake Base and Meridian.
Serial No: 59-048-0037

Parcel 11: Commencing North 715 feet from the Southwest corner of Section 21, Township 6 South, Range 2 West, Salt Lake Base and Meridian and running thence North 598.00 feet; thence East 660.00 feet; thence North 1320.00 feet; thence East 1980.00 feet; thence South 1974.00 feet; thence North 88°47'00" West 2640.00 to the point of commencement.
Serial No: 59-053-0001

Parcel 12: The Northwest Quarter of Section 21, Township 6 South, Range 2 West, Salt Lake Base and Meridian, less and excepting the West half of the Northwest quarter of the Northwest quarter.
Serial No: 59-053-0006

Parcel 13: The Southeast Quarter of the Northwest Quarter of the Northeast Quarter of Section 21, Township 6 South, Range 2 West, Salt Lake Base and Meridian.
Serial No: 59-053-0014

Parcel 14: The North half of the Northeast Quarter of Section 13, Township 6 South, Range 3 West, Salt Lake Base and Meridian.
Serial No: 59-074-0002

Parcel 15: The Northwest Quarter of the Northwest Quarter of the Southeast Quarter of Section 16, Township 6 South, Range 2 West, Salt Lake Base and Meridian.
Serial No: 59-048-0016

Parcel 16: The West half of the Northwest Quarter of the Southwest Quarter of Section 21, Township 6 South, Range 2 West, Salt Lake Base and Meridian.
Serial No: 59-053-0009

Parcel 17: The Southeast Quarter of the Southeast Quarter of the Southeast Quarter of Section 16, Township 6 South, Range 2 West, Salt Lake Base and Meridian.
Serial No: 59-048-0004

Parcel 18: The Northeast Quarter of the Northeast Quarter of the Southeast Quarter of Section 16, Township 6 South, Range 2 West, Salt Lake Base and Meridian.
Serial No: 59-048-0009

Parcel 19: The Southwest Quarter of the Southwest Quarter of the Northeast Quarter of Section 16, Township 6 South, Range 2 West, Salt Lake Base and Meridian.
Serial No: 59-048-0023

Parcel 20: The Northwest Quarter of the Southwest Quarter of the Northeast Quarter of Section 16, Township 6 South, Range 2 West, Salt Lake Base and Meridian.
Serial No: 59-048-0028

Parcel 21: The Northeast Quarter of the Northeast Quarter of the Southwest Quarter of Section 16, Township 6

South, Range 2 West, Salt Lake Base and Meridian.
Serial No: 59-048-0064

Parcel 22: The Southeast Quarter of the Southwest Quarter of the Northwest Quarter of Section 16, Township 6 South, Range 2 West, Salt Lake Base and Meridian.
Serial No: 59-048-0071

Parcel 23: The Northeast Quarter of the Southwest Quarter of the Northeast Quarter of Section 21, Township 6 South, Range 2 West, Salt Lake Base and Meridian.
Serial No: 59-053-0015

Parcel 24: The Northwest Quarter of the Northeast Quarter of the Northeast Quarter of Section 16, Township 6 South, Range 2 West, Salt Lake Base and Meridian.
Serial No: 59-048-0010

Parcel 25: The Southwest Quarter of the Northeast Quarter of the Northeast Quarter of Section 16, Township 6 South, Range 2 West, Salt Lake Base and Meridian.
Serial No: 59-048-0011

Parcel 26: The Northwest Quarter of the Southeast Quarter of the Northeast Quarter of Section 16, Township 6 South, Range 2 West, Salt Lake Base and Meridian.
Serial No: 59-048-0012

Parcel 27: The Southwest Quarter of the Southeast Quarter of the Northeast Quarter of Section 16, Township 6 South, Range 2 West, Salt Lake Base and Meridian.
Serial No: 59-048-0013

Parcel 28: The Northeast Quarter of the Northwest Quarter of the Northeast Quarter of Section 16, Township 6 South, Range 2 West, Salt Lake Base and Meridian.
Serial No: 59-048-0017

Parcel 29: The Northwest Quarter of the Northwest Quarter of the Northeast Quarter of Section 16, Township 6 South, Range 2 West, Salt Lake Base and Meridian, less and excepting: Commencing South 89°24'25" East 75.88 feet from the North quarter corner of Section 16, Township 6 South, Range 2 West, Salt Lake Base and Meridian, and running thence South 00°24'31" West 187.32 feet; thence South 89°24'25" East 200.00 feet; thence North 00°24'31" East 1.00 feet to the place of commencement.
Serial No: 59-048-0021

Parcel 30: Commencing at the Southwest corner of Section 16, Township 6 South, Range 2 West, Salt Lake Base and Meridian, and running thence North 00°21'43" East 1343.31 feet; thence South 89°21'42" East 1285.04 feet; thence South 00°23'07" West 1342.84 feet; thence North 89°22'57" West 116.21 feet; thence North 00°37'31" East 81.06 feet; thence North 89°22'57" West 200.00 feet; thence South 00°37'31" West 81.06 feet; thence North 89°22'57" West 968.28 feet to the point of commencement.
Serial No: 59-048-0051

Parcel 31: The Northeast Quarter of the Southwest Quarter of the Northwest Quarter of Section 16, Township 6 South, Range 2 West, Salt Lake Base and Meridian.
Serial No: 59-048-0069

Parcel 32: The Northeast Quarter of the Northwest Quarter of the Northwest Quarter of Section 16, Township 6

South, Range 2 West, Salt Lake Base and Meridian.
Serial No: 59-048-0075

Parcel 33: Commencing South 89°34'43 East 638.50 feet from the Northeast quarter corner of Section 17, Township 6 South, Range 2 West, Salt Lake Base and Meridian, and running thence South 89°34'43 East 2059.25 feet; thence South 00°35'13" West 1339.00 feet; thence North 89°32'53" West 1262.97 feet; thence North 00°27'10" East 314.85 feet; thence North 89°32'53" West 600.00 feet; thence North 08°34'43" West 1035.31 to the place of commencement.
Serial No: 59-049-0005

Parcel 34: The East half of the Northwest Quarter of the Northeast Quarter of Section 18, Township 6 South, Range 2 West, Salt Lake Base and Meridian.
Serial No: 59-050-0005

Parcel 35: Commencing at the North quarter corner of Section 18, Township 6 South, Range 2 West, Salt Lake Base and Meridian, and running thence South 832.00 feet; thence East 210.00 feet; thence South 208.00 feet; thence West 210.00 feet; thence South 280.00 feet; thence East 660.00 feet; thence North 1320 feet; thence West 600 feet to the place of commencement.
Serial No: 59-050-0006

Parcel 36: Lot 1 and the Northeast Quarter of the Northwest Quarter of Section 18, Township 6 South, Range 2 West, Salt Lake Base and Meridian.
Serial No: 59-050-0010

Parcel 37: The West half of the Northwest Quarter of the Northwest Quarter of Section 21, Township 6 South, Range 2 West, Salt Lake Base and Meridian.
Serial No: 59-053-0010

Parcel 38: The Southwest Quarter of the Northwest Quarter of the Northeast Quarter of Section 21, Township 6 South, Range 2 West, Salt Lake Base and Meridian.
Serial No: 59-053-0012

Parcel 39: The Southwest Quarter of the Southwest Quarter of the Northeast Quarter of Section 21, Township 6 South, Range 2 West, Salt Lake Base and Meridian.
Serial No: 59-053-0017

Parcel 40: The Southeast Quarter of the Southwest Quarter of the Northeast Quarter of Section 21, Township 6 South, Range 2 West, Salt Lake Base and Meridian.
Serial No: 59-053-0018

Parcel 41: The West half of the Southeast Quarter of the Southwest Quarter of Section 16, Township 6 South, Range 2 West, Salt Lake Base and Meridian.
Serial No: 59-048-0049

Parcel 42: The West half of the Southwest Quarter of the Northwest Quarter of Section 16, Township 6 South, Range 2 West, Salt Lake Base and Meridian.
Serial No: 59-048-0053

Parcel 43: The Southeast Quarter of the Southeast Quarter of the Southwest Quarter of Section 16, Township 6 South, Range 2 West, Salt Lake Base and Meridian.

Serial No: 59-048-0066

Parcel 44: The Northwest Quarter of the Southeast Quarter of the Northwest Quarter of Section 16, Township 6 South, Range 2 West, Salt Lake Base and Meridian.

Serial No: 59-048-0067

Parcel 45: The Northeast Quarter of the Northeast Quarter of the Northwest Quarter of Section 16, Township 6 South, Range 2 West, Salt Lake Base and Meridian.

Serial No: 59-048-0083

Parcel 46: The Northeast Quarter of the Southeast Quarter of the Northwest Quarter of Section 16, Township 6 South, Range 2 West, Salt Lake Base and Meridian.

Serial No: 59-048-0087

Parcel 47: The Southeast Quarter of the Southeast Quarter of the Northwest Quarter of Section 16, Township 6 South, Range 2 West, Salt Lake Base and Meridian.

Serial No: 59-048-0088

Parcel 48: Commencing at the Southwest corner of Section 17, Township 6 South, Range 2 West, Salt Lake Base and Meridian, and running thence North 00°09'00 East 2554.5 feet; thence North 89°48'30 East 503.03 feet; thence South 09°13'00" East 787.92 feet; thence North 89°52'17 West 620.92 feet; thence South 00°28'58" West 1779.88 feet to the point of commencement.

Serial No: 59-049-0023

Parcel 49: Commencing South 832.00 feet from the North quarter corner of Section 18, Township 6 South, Range 2 West, Salt Lake Base and Meridian, and running thence South 56.05 feet; thence East 150.00 feet; thence East 60.00 feet; thence North 208.00 feet; thence West 210.00 feet to the place of commencement.

Serial No: 59-050-0003

Parcel 50: The Northwest Quarter of the Northwest Quarter of the Northeast Quarter of Section 21, Township 6 South, Range 2 West, Salt Lake Base and Meridian.

Serial No: 59-053-0011

Parcel 51: Commencing at the South quarter corner of Section 21, Township 6 South, Range 2 West, Salt Lake Base and Meridian, and running thence North 01°04'36" West 100 feet; thence South 87°39'00 East 1001.36 feet; thence South 51°47'00" East 28.00 feet; thence South 38°13'00" West 123.17 feet; thence North 51°47'00 West 28.00 feet; thence North 87°39'00" West 923.22 feet to the place of commencement.

Serial No: 59-053-0023

Parcel 52: The North half of the Southeast Quarter of Section 13, Township 6 South, Range 3 West, Salt Lake Base and Meridian, less and excepting: Commencing North 88°22'04" West 1998.60 from the East quarter corner of Section 13, Township 6 South, Range 3 West, Salt Lake Base and Meridian and running thence South 200.00 feet; thence West 200.00 feet; thence North 200.00 feet; thence East 200.00 feet to the place of commencement.

Serial No: 59-074-0003

Parcel 53: The West half of the Northwest Quarter of the Southwest Quarter of Section 16, Township 6 South, Range 2 West, Salt Lake Base and Meridian.

Serial No: 59-048-0024

Parcel 54: The West half of the Northwest Quarter of the Northwest Quarter of Section 16, Township 6 South, Range 2 West, Salt Lake Base and Meridian.
Serial No: 59-048-0025

Parcel 55: The Northeast Quarter of the Southwest Quarter of the Southeast Quarter of Section 16, Township 6 South, Range 2 West, Salt Lake Base and Meridian.
Serial No: 59-048-0033

Parcel 56: The Southwest Quarter of the Northeast Quarter of the Southwest Quarter of Section 16, Township 6 South, Range 2 West, Salt Lake Base and Meridian.
Serial No: 59-048-0057

Parcel 57: The Northeast Quarter of the Northwest Quarter of the Southwest Quarter of Section 16, Township 6 South, Range 2 West, Salt Lake Base and Meridian.
Serial No: 59-048-0059

Parcel 58: The Northwest Quarter of the Northeast Quarter of the Southwest Quarter of Section 16, Township 6 South, Range 2 West, Salt Lake Base and Meridian.
Serial No: 59-048-0063

Parcel 59: The Northeast Quarter of the Southeast Quarter of the Southwest Quarter of Section 16, Township 6 South, Range 2 West, Salt Lake Base and Meridian.
Serial No: 59-048-0065

Parcel 60: The Northwest Quarter of the Southeast Quarter of Section 17, Township 6 South, Range 2 West, Salt Lake Base and Meridian, less and exception the East 815.00 feet thereof.
Serial No: 59-049-0011

Parcel 61: Commencing at the Northeast corner of the Northeast Quarter of Section 18, Township 6 South, Range 2 West, Salt Lake Base and Meridian, and running thence South 00°26'40" West along said Section line 845.02 feet; thence West 176.38 feet; thence South 58.00 feet; thence West 483.62 feet; thence North 908.02 feet, more or less, to said Section line; thence Easterly along said Section line 660.00 feet, more or less, to the place of commencement.
Serial No: 59-050-0002

Parcel 62: Commencing at the Southwest corner of the Northeast Quarter of Section 18, Township 6 South, Range 2 West, Salt Lake Base and Meridian, and running thence Northerly along said Quarter Section line 1323.00 feet more or less; thence East 1320.00 feet more or less; thence South 538.82 feet; thence West 70.38 feet; thence South 463.50 feet; thence West 143.00 feet; thence South 321.16 feet; thence West 1106.62 feet to the place of commencement.
Serial No: 59-050-0012

Parcel 63: The Southeast Quarter of the Northwest Quarter of Section 18, Township 6 South, Range 2 West, Salt Lake Base and Meridian.
Serial No: 59-050-0014

Parcel 64: The Southwest Quarter of the Northwest Quarter of Section 18, Township 6 South, Range 2 West, Salt Lake Base and Meridian.
Serial No: 59-050-0015

Parcel 65: Commencing East 1514.42 feet from the West quarter corner of Section 20, Township 6 South, Range 2 West, Salt Lake Base and Meridian, and running thence North 08°51'32" West 2671.87 feet; thence East 1537.05 feet; thence South 2640.00 feet; thence West 1125.58 feet to the place of commencement.
Serial No. 59-052-0013

Parcel 66: The Northwest Quarter of the Southwest Quarter of the Southeast Quarter of Section 16, Township 6 South, Range 2 West, Salt Lake Base and Meridian.
Serial No: 59-048-0030

Parcel 67: The Southwest Quarter of the Southwest Quarter of the Southeast Quarter of Section 16, Township 6 South, Range 2 West, Salt Lake Base and Meridian.
Serial No: 59-048-0031

Parcel 68: The Southeast Quarter of the Southwest Quarter of the Southeast Quarter of Section 16, Township 6 South, Range 2 West, Salt Lake Base and Meridian.
Serial No: 59-048-0034

Parcel 69: The Southeast Quarter of the Southeast Quarter of Section 17, Township 6 South, Range 2 West, Salt Lake Base and Meridian.
Serial No: 59-049-0024

Parcel 70: Lot 3, of Section 18, Township 6 South, Range 2 West, Salt Lake Base and Meridian.
Serial No: 59-050-0011

Parcel 71: The Northeast Quarter of the Southwest Quarter of Section 18, Township 6 South, Range 2 West, Salt Lake Base and Meridian.
Serial No: 59-050-0013

Parcel 72: The North half of the Northeast Quarter of the Northeast Quarter of Section 20, Township 6 South, Range 2 West, Salt Lake Base and Meridian.
Serial No: 59-052-0014

Parcel 73: Commencing South 667-28 feet and West 7.28 feet from the Northeast corner of Section 20, Township 6 South, Range 2 West, Salt Lake Base and Meridian and running thence South 00°37'31" West 2001.95 feet; thence North 89°24'12" West 2769.28 feet; thence North 02°55'28" East 2666.86 feet; thence South 89°30'09" East 1331.15 feet; thence South 01°46'28" West 666.88 feet; thence South 89°28'37" East 1344.52 to the place of commencement.
Serial Number: 59-052-0015

Parcel 74: The South half of the Northeast Quarter of Section 13, Township 6 South, Range 3 West, Salt Lake Base and Meridian.
Serial Number: 59-074-0004

Parcel 75: The Southeast Quarter of the Northwest Quarter of the Southwest Quarter of Section 16, Township 6 South, Range 2 West, Salt Lake Base and Meridian.
Serial No: 59-048-0061

Parcel 76: The East half of the Northeast Quarter of the Southeast Quarter of Section 17, Township 6 South, Range 2 West, Salt Lake Base and Meridian.
Serial No: 59-049-0027

Parcel 77: The East half of the Southwest Quarter of the Southeast Quarter of Section 17, Township 6 South, Range 2 West, Salt Lake Base and Meridian.
Serial No: 59-049-0028

Parcel 78: Commencing South 844.99 feet and West 6.55 feet from the Northeast corner of Section 18, Township 6 South, Range 2 West, Salt Lake Base and Meridian, and running thence South 00°26'40" West 84.98 feet; thence West 109.72 feet; thence South 87.03 feet; thence West 725.48 feet; thence North 114.01 feet; thence East 662.00 feet; thence North 58.00 feet; thence East 176.38 feet to the place of commencement.
Serial No: 59-050-0033

Parcel 79: Commencing West 660.00 feet from the Northeast corner of Section 18, Township 6 South, Range 2 West, Salt Lake Base and Meridian, and running thence South 908.82 feet; thence West 178.38 feet; thence South 108.17 feet; thence West 172.53 feet; thence South 337.01 feet; thence West 309.09 feet; thence North 1354.00 feet; thence East 660.00 feet to the place of commencement.
Serial No: 59-050-0034

Parcel 80: Commencing South 1346.07 feet and West 1010.91 feet from the Northeast corner of Section 18, Township 6 South, Range 2 West, Salt Lake Base and Meridian, and running thence South 436.83 feet; thence North 89°32'54" West 7.56 feet; thence South 00°27'06" West 102.00 feet; thence North 89°32'54" West 315.62 feet; thence North 00°27'06" East 538.82 feet; thence South 89°32'54" East 319.74 feet to the place of commencement.
Serial No: 59-050-0035

CERTIFICATE OF AUTHENTICITY

STATE OF UTAH
COUNTY OF UTAH

I, Joe Alderman, do hereby make oath that I am the custodian of the electronic version of the attached document tendered for registration herewith and that this is a true and correct copy of the original document executed and authenticated according to law.

Covenant Clearinghouse LLC, trustee




Joe Alderman, Authorized Agent

THE STATE OF TEXAS

§ COUNTY OF WILLIAMSON

Before me, the Undersigned Notary, on the 21st day of September, 2021, personally appeared Joe Alderman, Authorized Agent of Covenant Clearinghouse LLC, trustee, signer of the foregoing instrument, proved to me on the basis of satisfactory evidence to be the individual whose name is subscribed to the within instrument and acknowledged that s/he executed the same in the aforementioned capacity for the purposes therein contained.



NOTARY PUBLIC, STATE OF TEXAS