


NOTICE OF INTEREST ON LOTS 1, 2 AND 24 OF THE PINE SHADOWS SUBDIVISION

This notice is to owners and successors of interest of the property with the above stated lots in the Pine Shadows subdivision.

In accordance with the code in place at the time of approval no further subdivisions can take place in the development. The development has lots that are over 1-acre in size, however the density was determined by total acreage divided by 1.3 acres per unit. The project is at the maximum density and no further subdividing will be allowed.

As a condition of the approval this deed restriction, not allowing further subdividing, shall be recorded for lots 1, 2, and 24. This shall also be noted on the plat.

Ent 400597 Bk 1104 Pg 735-735
Date: 05-MAY-2014 4:07:20PM
Fee: None Filed By: JP
ELIZABETH PALMIER, Recorder
WASATCH COUNTY CORPORATION
For: WASATCH COUNTY PLANNING




Doug Smith, Wasatch County Planning Department

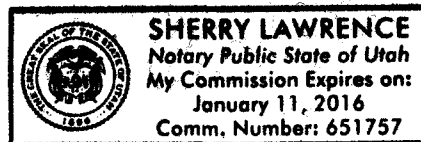
ACKNOWLEDGMENT

State of Utah)
) ss.
County of Wasatch)

On the 2nd day of May 2014 Doug Smith, Wasatch County Planning Director, personally appeared before me, the undersigned Notary Public, in and for said County of Wasatch, in said State of Utah, the signer(s) of the above document, duly acknowledged to me that he signed it freely and voluntarily and for the uses and purposes therein mentioned.



Notary Public



Residing in Wasatch County.

My Commission Expires: Jan. 11, 2016