

BOOK 2305 PAGE 436

2068614

Recorded MAR 19 1965 at 8:44 a.m.
Request of Larry Hewitt
Fee Paid HAZEL TAGGART CHASE
Recorder, Salt Lake County, Utah
\$ 5.20 By Lynne Jensen Deputy
Ref. _____

DECLARATION OF PROTECTIVE COVENANTS AND RESTRICTIONS FOR HILLSDALE AMENDED SUBDIVISION NO. 8

2805 Marsden Rd.
city

KNOW ALL MEN BY THESE PRESENTS:

Lawrence L. Hewitt and Donna A. Hewitt, his wife, and Charles W. Taggart, Trustee, the owners of the following described real property situated in Salt Lake County, State of Utah, to wit:

All of Hillsdale No. 8 amended subdivision according to the official plat thereof recorded in the Recorder's Office of Salt Lake County, Utah.

WHEREAS, under date of May 18, 1964, there was recorded in the office of the Salt Lake County Recorder as Entry No. 2000403 in Book 2190, Page 603, a declaration of protective covenants and restrictions for Hillsdale Subdivision No. 8, and

WHEREAS, the said Hillsdale Subdivision No. 8 has been vacated in its entirety and in lieu thereof the foregoing Hillsdale No. 8 amended subdivision has been recorded covering the property (as well as additional property) formerly covered by Hillsdale Subdivision No. 8, and

WHEREAS, the owners of the said property desire to substitute protective covenants as hereinafter contained and to supersede the foregoing declaration of protective covenants and restrictions for Hillsdale Subdivision No. 8.

NOW, THEREFORE, in consideration of the premises and as part of the general plan to improve said property the parties hereto do hereby declare the property hereinabove described to be subject to the restrictions and covenants herein recited. These restrictions and covenants supersede those recorded on May 18, 1964 as Entry No. 2000403 in Book 2190, Page 603, and in S-73-34-7 and miscellaneous Index No. 4.

1. LAND USE AND BUILDING TYPE. No lot shall be used except for residential purposes. No building shall be erected, altered, placed, or permitted to remain on any lot other than one detached single-family dwelling not to exceed two stories in height and a private garage or carport for not more than two cars.

2. ARCHITECTURAL CONTROL. No building shall be erected, on any lot until the construction plans and specifications and a plan showing the location of the structure have been approved by the Architectural Control Committee as to quality of workmanship and materials, harmony of external design with existing structures, and as to location with respect to topography and finish grade elevation. No fence or wall shall be erected, placed or altered on any lot nearer to any street than the minimum building setback line unless similarly approved. Approval shall be as provided in Part G.

3. DWELLING COST, QUALITY AND SIZE. No dwelling shall be permitted on any lot at a cost of less than \$10,000.00 based upon cost levels prevailing on the date these covenants are recorded, it being the intention and purpose of the covenant to assure that all dwellings shall be of a quality of workmanship and materials substantially the same or better than that which can be produced on the date these covenants are recorded at the minimum cost stated herein for the minimum permitted dwelling size. The ground floor area of the main structure, exclusive of one-story open porches and garages, shall be not less than nine hundred fifty (950) square feet for a one story dwelling, nor less than 900 square feet for a dwelling of more than one story.

4. BUILDING LOCATION.

(a). No building shall be located on any lot nearer to the front lot line or nearer to the side street line than the minimum building setback lines shown on the recorded plat. In any event no building shall be located on any lot nearer than 30 feet from lot line, or nearer than 8 feet to any side street line.

(b). No building shall be located nearer than 8 feet to an interior lot line, except that no side yard shall be required for a garage or other permitted accessory building located 50 feet or more from the minimum building setback line. No dwelling shall be located on any interior lot nearer than 25 feet to the rear lot line.

(c) For the purposes of this covenant, eaves, steps, and open porches shall not be considered as a part of a building, provided, however, that this shall not be construed to permit any portion of a lot to encroach upon another lot.

5. LOT AREA AND WIDTH: No dwelling shall be erected or placed on any lot having a width of less than 70 feet at the minimum building setback line nor shall any dwelling be erected or placed on any lot having an area of less than 6500 square feet.

6. EASEMENTS: Easements for installation and maintenance of utilities and drainage facilities are reserved as shown on the recorded plat and over the rear five feet of each lot. Within these easements, no structure, planting or other material shall be placed or permitted to remain which may damage or interfere with the installation and maintenance of utilities, or which may change the direction of flow of drainage channels in the easements, or which may obstruct or retard the flow of water through drainage channels in the easements. The easement area of each lot and all improvements in it shall be maintained for continuously by the owner of the lot, except for those improvements which a public authority or utility company is responsible.

7. NUISANCES: No noxious or offensive activity shall be carried on upon any lot, nor shall anything be done thereon which may be or may become an annoyance or nuisance to the neighborhood.

8. TEMPORARY STRUCTURES: No structure of a temporary character, trailer, basement, tent, shack, garage, barn, or other outbuilding shall be used on any lot at any time as a residence either temporarily or permanently.

9. SIGNS: No sign of any kind shall be displayed to the public view on any lot except one professional sign of not more than one square foot, one sign of not more than five square feet advertising the property for sale or rent, or signs used by a builder to advertise the property during the construction and sales period.

10. LIVESTOCK AND POULTRY: No animals, livestock or poultry of any kind shall be raised, bred or kept on any lot except that dogs, cats or other household pets may be kept provided that they are not kept, bred, or maintained for any commercial purpose.

11. GARBAGE AND REFUSE DISPOSAL: No lot shall be used or maintained as a dumping ground for rubbish. Trash, garbage or other waste shall not be kept except in sanitary containers. All incinerators or other equipment for the storage or disposal of such material shall be kept in a clean and sanitary condition.

12. SIGHT DISTANCE AT INTERSECTION: No fence, wall, hedge, or shrub planting which obstructs sight lines at elevations between 2 and 6 feet

above the roadways shall be placed or permitted to remain on any corner lot within the triangular area formed by the street property lines and a line connecting them at points 25 feet from the intersection of the street lines, or in the case of a rounded property corner from the intersection of the street property lines extended. The same sightline limitations shall apply on any lot within 10 feet from the intersection of a street property line with the edge of a driveway or alley pavement. No tree shall be permitted to remain within such distances of such intersections, unless the foliage line is maintained at sufficient height to prevent obstruction of such lines.

13. ARCHITECTURAL CONTROL COMMITTEE:

(a) MEMBERSHIP: The Architectural Control Committee is composed of Lawrence L. Hewitt, 2805 Marcus Road, Salt Lake City, Utah; Charles W. Taggart, P. O. Box 224, Salt Lake City, Utah; and Kirk S. Jensen, 4785 South 4720 West, Kearns, Utah. A majority of the committee may designate a representative to act for it. In the event of death or resignation of any member of the committee, the remaining members shall have full authority to designate a successor. Neither the members of the committee, nor its designated representative shall be entitled to any compensation for services performed pursuant to this covenant. At any time, the then record owners of a majority of the lots shall have the power through a duly recorded written instrument to change the membership of the committee or to withdraw from the committee or restore to it any of its powers and duties.

(b) PROCEDURE: The committee's approval or disapproval as required in these covenants shall be in writing. In the event the committee, or its designated representative, fails to approve or disapprove within 30 days after plans and specifications have been submitted to it, or in any event, if no suit to enjoin the construction has been commenced prior to the completion thereof, approval will not be required and the related covenants shall be deemed to have been fully complied with.


14. GENERAL PROVISIONS:

(a) TERM: These covenants are to run with the land and shall be binding on all parties and all persons claiming under them for a period of thirty years from the date these covenants are recorded, after which time said covenants shall be automatically extended for successive periods of 10 years unless an instrument signed by a majority of the then owners of the lots has been recorded, agreeing to change said covenants in whole or in part.

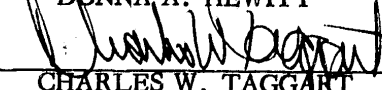
(b) ENFORCEMENT: Enforcement shall be by proceedings at law or in equity against any person or persons violating or attempting to violate any covenants either to restrain violation or to recover damages.

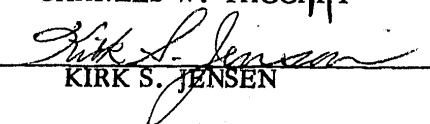
(c) SEVERABILITY: Invalidation of any one of these covenants by judgment or court order shall in no wise affect any of the other provisions which shall remain in full force and effect.

ATTEST:


LAWRENCE L. HEWITT


DONNA A. HEWITT


CHARLES W. TAGGART



KIRK S. JENSEN

STATE OF UTAH)
 : ss.
County of Salt Lake)

On the 26 day of February, 1965, personally appeared before me, LAWRENCE L. HEWITT and DONNA A. HEWITT, his wife, the signers of the foregoing instrument, who duly acknowledged to me that they executed the same.



Notary Public




My commission expires: January 25, 1967

Residing in Salt Lake City, Utah

STATE OF UTAH)
 : ss.
County of Salt Lake)

On the 26 day of February, 1965, personally appeared before me, CHARLES W. TAGGART, one of the signers of the foregoing instrument, who duly acknowledge to me that he executed the same.



Notary Public



My commission expires: January 25, 1967

Residing in Salt Lake City, Utah