

When Recorded Mail To:
Wheatley Family Trust

UW-10007

ASSIGNMENT OF TRUST DEED

FOR VALUABLE CONSIDERATION, the receipt of which is hereby acknowledged,

Jack R. Wheatley


hereby *assigns*

Jack R. Wheatley, Charles S Wheatley and J. Robert S. Wheatley, Trustees of the Jack & Mary Lois Wheatley Family Trust dated July 1, 1992 and amended and restated June 23, 2014

all the beneficial interest and rights accrued or to accrue under that certain Deed of Trust together with the indebtedness secured thereby, which Deed of Trust is dated November 9, 2010 and was executed by Oquirrh Wood Ranch, LLC , as Trustor(s), with Integrated Title Insurance Services , as Trustee, recorded November 10, 2010 , as Entry No. 98100:2010 , of the records of the UTAH County Recorder, UTAH, and covers real property situated in said County described as follows:

See attached Exhibit "A"


Dated October ~~1~~, 2019



Jack R. Wheatley

State of Utah)
)
County of Utah)

On the 2 day of October, 2019, personally appeared before me Jack R. Wheatley, who duly acknowledged to me that he executed the same.



Notary Public




EXHIBIT "A"

Parcel 1

Portions of Section 16, Township 6 South, Range 2 West, Salt Lake Base & Meridian, described as follows:

The NW 1/4, the N 1/2 of the NW 1/4 of the NE 1/4, the W 1/2 of the E 1/2 of the NE 1/4, the W 1/2 of the SW 1/4 of the NE 1/4, the NW 1/4 of the NW 1/4 of the SE 1/4, the NE 1/4 of the NE 1/4 of the SE 1/4, the S 1/2 of the SE 1/4 of the SE 1/4, the SW 1/4 of the SE 1/4 and the SW 1/4 of Section 16 Township 6 South, Range 2 West, Salt Lake Base & Meridian.

Parcel Identification No's: 59:048:0004, 0009, 0010, 0011, 0012, 0013, 0037, 0017, 0033, 0034, 0021, 0028, 0023, 0016, 0030, 0031, 0083, 0085, 0087, 0088, 0064, 0065, 0066, 0081, 0067, 0073, 0063, 0057, 0049, 0075, 0079, 0069, 0071, 0059, 0061, 0051, 0025, 0053, and 0024.

Less and excepting therefrom the following : the NW 1/4 of the NE 1/4 of the NW 1/4, the SE 1/4 of the NE 1/4 of the SW 1/4 and the following Exhibits "A" and "B":

Exhibit "A"

That part of the Northeast 1/4 of Section 16, Township 6 South, Range 2 West, Salt Lake Base and Meridian, described as follows:

Beginning at a point South 89°24'25" East, 75.88 feet along the section line from the north 1/4 corner of Section 16, Township 6 South, Range 2 West, Salt Lake Base and Meridian; thence South 89°24'25" East, 200.00 feet along the section line; thence South 00°24'31" West, 187.32 feet; thence North 89°24'25" West, 200.00 feet; thence North 00°24'31" East, 187.32 feet to the point of beginning.

Parcel Identification No. 59:048:0026

Exhibit "B"

Land lying in the Southwest 1/4 of Section 16, and in the Northwest 1/4 of Section 21, Township 6 South, Range 2 West, Salt Lake Base and Meridian, described as follows:

Beginning at a point South 89°21'43" East, 968.23 feet along the section line from the southwest corner of Section 16, Township 6 South, Range 2 West, Salt Lake Base and Meridian; thence North 00°37'31" East, 82.06 feet; thence South 89°22'57" East, 200.00 feet; thence South 00°37'31" West, 200.00 feet; thence North 89°22'57" West, 200.00 feet; thence North 00°37'31" East, 117.94 feet to the point of beginning.

Parcel Identification No. 59:048:0027

Parcel 2

Portions of Section 21, Township 6 South, Range 2 West, Salt Lake Base & Meridian, described as follows:

Beginning at the Northwest corner of Section 21, Township 6 South, Range 2 West, Salt Lake Base & Meridian, and running South 89°21'43" East, 2568.92 feet along the section line to the North 1/4 corner of said Section 21; thence South 89°39'34" East, 1383.11 feet to the Northeast corner of the West 1/2 of the Northeast 1/4 of said Section 21 (East 1/16 line); thence South 00°07'26" East, 2655.86 feet along the East 1/16 line to the Southeast corner of the West 1/2 of the Northeast 1/4 of said Section 21; thence

North 89°39'48" West, 1359.67 feet along the Center section line to the Center 1/4 corner of said Section 21; thence South 00°37'47" East, 1243.93 feet along the Center section line; thence South 87°12'10" East, 1001.36 feet to the west boundary line of the Lehi to Fairfield road ; thence South 51°20'10" East, 28.00 feet to the centerline of said road; thence South 38°39'50" West, 123.17 feet along said centerline; thence North 51°20'10" West, 28.00 feet to the west boundary line of said road; thence North 87°12'10" West, 923.22 feet to the Center section line; thence South 00°37'47" East, 643.56 feet along the Center section line to the north boundary line of 2500 North Street; thence leaving the Center section line and running North 88°30'22" West, 2664.40 feet along said north boundary line to the West line of the Southwest 1/4 of said Section 21; thence North 00°24'07" East, 1933.39 feet along the section line to the West 1/4 corner of said Section 21; thence North 00°38'49" East, 2669.41 feet along the section line to the point of beginning,
 Parcel Identification No's: 59:053:0013, 0014, 0015, 0018, 0011, 0012, 0016, 0017, 0006, 0010, 0001, 0009, and 0023.

Less and excepting therefrom the following Exhibits "B" and "C":

Exhibit "B"

Land lying in the Southwest 1/4 of Section 16, and in the Northwest 1/4 of Section 21, Township 6 South, Range 2 West, Salt Lake Base and Meridian, described as follows:
 Beginning at a point South 89°21'43" East, 968.23 feet along the section line from the southwest corner of Section 16, Township 6 South, Range 2 West, Salt Lake Base and Meridian; thence North 00°37'31" East, 82.06 feet; thence South 89°22'57" East, 200.00 feet; thence South 00°37'31" West, 200.00 feet; thence North 89°22'57" West, 200.00 feet; thence North 00°37'31" East, 117.94 feet to the point of beginning.
 Parcel Identification No. 59:048:0027

Exhibit "C"

That part of the Northwest 1/4 of Section 21, Township 6 South, Range 2 West, Salt Lake Base and Meridian, described as follows:
 Beginning at a point South 00°38'49" West, 1200.10 feet along the section line, and East, 1011.49 feet from the northwest corner of Section 21, Township 6 South, Range 2 West, Salt Lake Base and Meridian; thence South 89°22'57" East, 200.00 feet; thence South 00°37'31" West, 200.00 feet; thence North 89°22'57" West, 200.00 feet; thence North 00°37'31" East, 200.00 feet to the point of beginning.
 Parcel Identification No. 59:053:0019

Parcel 3

Portions of the Northwest 1/4, the Northeast 1/4 and the Southeast 1/4 of Section 20, Township 6 South, Range 2 West, Salt Lake Base & Meridian, described as follows:
 Beginning at the Northeast corner of Section 20, Township 6 South, Range 2 West, Salt Lake Base & Meridian, and running South 00°38'49" West, 2669.41 feet along the section line to the East 1/4 corner of said Section 20; thence South 00°24'07" West, 1933.39 feet; thence North 88°46'05" West, 2853.85 feet to the Center section line; thence North 02°56'34" East, 1905.75 feet to the Center 1/4 corner of said Section 20; thence North 89°21'12" West, 1032.37 feet along the Center section line to the easterly right-of-way line of State Route No. 73; thence North 08°49'29" West, 2692.57 feet along said right-of-

way line to the north line of the Northwest 1/4 of said Section 20; thence South 89°37'01" East, 1582.25 feet along the section line to the North 1/4 corner of said Section 20; thence South 89°29'18" East, 2662.33 feet along the section line to the point of beginning.
 Parcel Identification No's: 59:052:0014, 0015, 0004, 0006, and 0013.

Parcel 4

That part of the South 1/4 of Section 17, Township 6 South, Range 2 West, Salt Lake Base & Meridian, described as follows:

Beginning at the Southeast corner of Section 17, Township 6 South, Range 2 West, Salt Lake Base & Meridian, and running North 89°29'18" West, 2662.33 feet along the section line to the South 1/4 corner of said Section 17; thence North 89°37'01" West, 1582.25 feet along the section line to the easterly right-of-way line of State Route No. 73; thence North 08°49'29" West, 1806.07 feet along said right-of-way;
 thence leaving said right-of-way line and running North 89°49'48" West, 786.86 feet to the west line of the Southwest 1/4 of said Section 17; thence North 00°31'27" East, 795.22 feet more or less along the section line to the south boundary line of the "White Hills Plat A" subdivision, said point also being on the south right-of-way line of "Wilson Avenue"; thence South 89°32'51" East, 658.53 feet along said south boundary line and right-of-way line to the easterly right-of-way line of State Route No. 73; thence North 08°40'29" West, 87.88 feet to the Center section line of said Section 17; thence South 89°51'20" East, 2021.71 feet along the Center section line to the Center 1/4 corner of said Section 17; thence South 89°51'20" East, 512.21 feet along the Center section line to the west boundary line of the White Hills Special Service District property recorded as Entry # 040239-1986, in the office of the Recorder for Utah County, State of Utah; thence along the boundary line of said property in the following three courses: South 00°23'34" West, 1336.39 feet to the South 1/16 line; thence South 89°40'18" East, 811.68 feet along the South 1/16 line; thence North 00°30'03" East, 1339.00 feet to the Center section line; thence South 89°51'20" East, 1326.43 feet along the Center section line to the East 1/4 corner of said Section 17; thence South 00°23'57" West, 2686.52 feet along the section line to the point of beginning.

Parcel Identification No's: 59:049:0004, 0005, 0011, 0029, 0028, 0024, 0027, 0023, and 0030.

Less and excepting therefrom the following Exhibits "D", "E", "F" and "G", and the State Route No. 73 right-of-way:

Exhibit "D"

Land lying in the Southwest 1/4, and in the Southeast 1/4 of Section 17, Township 6 South, Range 2 West, Salt Lake Base and Meridian, described as follows:

Beginning at a point North 00°36'11" East, 542.32 feet along the section line from the south 1/4 corner of Section 17, Township 6 South, Range 2 West, Salt Lake Base and Meridian; thence North 89°30'09" West, 62.90 feet; thence North 00°35'13" East, 200.00 feet; thence South 89°30'09" East, 200.00 feet; thence South 00°35'13" West, 200.00 feet; thence North 89°30'09" West, 137.10 feet to the point of beginning.

Parcel Identification No. 59:049:0015

Exhibit "E"

Land lying in the Southwest 1/4, and in the Southeast 1/4 of Section 17, Township 6 South, Range 2 West, Salt Lake Base and Meridian, described as follows:

Beginning at a point North 00°36'11" East, 81.38 feet along the section line from the south 1/4 corner of Section 17, Township 6 South, Range 2 West, Salt Lake Base and Meridian; thence North 89°30'09" West, 63.56 feet; thence North 00°35'13" East, 200.00 feet; thence South 89°30'09" East, 200.00 feet; thence South 00°35'13" West, 200.00 feet; thence North 89°30'09" West, 136.44 feet to the point of beginning.

Parcel Identification No. 59:049:0018

Exhibit "F"

That part the Southwest 1/4 of Section 17, Township 6 South, Range 2 West, Salt Lake Base and Meridian, described as follows:

Beginning at a point on the easterly right-of-way line of State Route No. 73, said point being South 89°51'20" East, 828.08 feet along the section line, and South, 1196.02 feet from the west 1/4 corner of Section 17, Township 6 South, Range 2 West, Salt Lake Base and Meridian; thence North 08°49'29" West, 32.00 feet along said right-of-way line; South 89°53'22" East, 93.14 feet; thence South 08°59'31" East, 32.01 feet; thence North 89°53'32" West, 93.23 feet to the point of beginning.

Parcel Identification No. 59:049:0016

Exhibit "G"

That part the Southwest 1/4 of Section 17, Township 6 South, Range 2 West, Salt Lake Base and Meridian, described as follows:

Beginning at a point on the easterly right-of-way line of State Route No. 73, said point being South 89°51'20" East, 805.59 feet along the section line, and South, 1051.20 feet from the west 1/4 corner of Section 17, Township 6 South, Range 2 West, Salt Lake Base and Meridian; thence North 08°54'23" West, 25.03 feet along said right-of-way line; South 89°32'54" East, 19.71 feet; thence South 12°00'11" East, 25.29 feet; thence North 89°28'00" West, 21.09 feet to the point of beginning.

Parcel Identification No. 59:049:0017

Parcel 5

The Northwest 1/4, a portion of the Northeast 1/4 and the North 1/4 of the Southwest 1/4 of Section 18, Township 6 South, Range 2 West, Salt Lake Base & Meridian, described as follows:

Beginning at the Northeast corner of Section 18, Township 6 South, Range 2 West, Salt Lake Base & Meridian, and running South 89°30'22" East, 61.03 feet along the section line to the westerly right-of-way line of State Route No. 73; thence South 08°40'29" East, 175.00 feet along said right-of-way line; thence leaving said right-of-way line and running along the boundary line of the William H. and Teresa Wilson property (development agreement) in the following two courses: South 81°19'31" West, 220.00 feet; thence South 08°40'29" East, 731.76 feet to the north boundary line of the White Hills Water Conservancy parcel 1; thence West 97.58 feet along said boundary line; thence North 00°01'20" East, 23.15 feet; thence North 89°58'40" West, 1004.00 feet; thence South 00°01'20" West, 870.00 feet; thence North 89°58'40" West, 276.00 feet; thence South 00°01'20" West, 110.00 feet to the westerly boundary line of White Hills Subdivision Plat B; thence along the westerly boundary line of White Hills

Subdivision Plat B and Plat A Amended in the following three courses: South 00°01'20" West, 463.50 feet; thence North 89°58'40" W, 143.00 feet; thence South 00°01'20" West, 321.52 feet to the Center section line; thence North 89°28'36" W, 1153.52 feet to the Center 1/4 corner of said Section 18; thence South 00°30'14" West, 1323.75 feet along the Center section line to the Southeast corner of the North 1/2 of the Southwest 1/4 of said Section 18; thence North 89°29'31" West, 2669.01 feet along the South 1/16 line to the Southwest corner of the North 1/4 of the Southwest 1/4 of said Section 18; thence North 00°31'27" East, 1324.46 feet along the section line to the West 1/4 corner of said Section 18; thence North 00°33'55" East, 2685.365 feet along the section line to the Northwest corner of said Section 18; thence South 89°25'11" East, 2665.67 feet along the section line to the North 1/4 corner of said Section 18; thence South 89°32'03" East, 2670.91 feet along the section line to the point of beginning. Parcel Identification No's: 59:050:0002, 0003, 0005, 0006, 0010, 0011, 0012, 0013, 0014, and 0015, 0027, 0033, 0034, 0035, .

Less and excepting therefrom the following Exhibit "H":

Exhibit "H"

That part the Northeast 1/4 of Section 18, Township 6 South, Range 2 West, Salt Lake Base and Meridian, described as follows:

Beginning at a point South 00°30'14" West, 1039.97 feet along the section line from the north 1/4 corner of Section 18, Township 6 South, Range 2 West, Salt Lake Base and Meridian; thence North 00°30'14" East, 208.00 feet along the section line; thence South 89°29'46" East, 210.00 feet; thence South 00°30'14" West, 208.00 feet; thence North 89°29'46" West, 210.00 feet to the point of beginning. Parcel Identification No. 59:050:0003 and 0027.

Parcel 6

A portion of the East 1/2 of Section 13, Township 6 South, Range 3 West, Salt Lake Base & Meridian, described as follows:

The Northeast 1/4 and the North 1/2 of the Southeast 1/4 of Section 13, Township 6 South, Range 3 West, Salt Lake Base & Meridian.

Parcel Identification No's: 59:074:0002, 0003, and 0004.

Less and excepting therefrom the following Exhibit "I":

Exhibit "I"

Land lying in the Northeast 1/4, and in the Southeast 1/4 of Section 13, Township 6 South, Range 3 West, Salt Lake Base and Meridian, described as follows:

Beginning at a point North 88°59'30" West, 1998.10 feet along the section line from the east 1/4 corner of Section 13, Township 6 South, Range 3 West, Salt Lake Base and Meridian; thence South, 178.23 feet; thence West, 200.00 feet; thence North, 200.00 feet; thence East, 200.00 feet; thence South, 21.77 feet to the point of beginning.

Parcel Identification No. 59:074:0005