

E 2199915 B 4113 P 245-248  
4-5  
RICHARD T. MAUGHAN  
DAVIS COUNTY, UTAH RECORDER  
09/08/2006 10:04 AM  
FEE \$21.00  
DEF WASTE REARMENGTION  
CONS DIST

2199915

BK 4113 PG 245

WEBER BASIN WATER CONSERVANCY DISTRICT

APPLICATION FOR REALLOCATION OF CLASS D ALLOTMENT

L RAVNKAR  
LDS CHURCH

The following first described lands have been allotted 197.3 acre-feet of water by Petition and Order recorded in Book     , Page     . Reallocation and Order Recorded in Book 1099, 1801, 1925, 3196, 3442, Page 604, 192, 89, 201, 568, Transfer and Order recorded in Book     , Page     , records of DAVIS County, Utah. Such lands have since the Reallocation and order been divided into additional separate ownerships by reason whereof the 197.3 acre-feet of water now allotted thereto and the lien created thereby should be reallocated to the lands more particularly described under "Descriptions of Lands with Quantities as Reallocated". The undersigned, Secretary of Weber Basin Water Conservancy District, accordingly hereby applies to the Board of Directors of such District for such reallocation and requests that a time and place for hearing upon this application be fixed, and notice thereof be given to all interested parties in the manner provided by the Rules and Regulations of the District.

FIRST DESCRIBED LANDS

08-080-0037 JAY S HARRISON 15.5 AF

BEG AT A PT WH IS S 0°22' E 191.4' ALG THE SEC LN & N 89°52' W 1785.24' ALG THE CENTERLN OF GLOVERS LANE & S 0°08' W 890.89' FR THE NE COR OF THE SE QTR OF SEC 25, T3N, R1W, SLM, & RUN TH S 89°52' E 267.56', TH S 0°08' W 211.83', TH N 89°55' W 960.96' TO THE E'LY LN OF AN 80' STR, TH N 11°12' W 216.90' ALG SD E'LY STR LN, TH S 89°52' E 736' TO POB CONT 4.78 ACRES.

08-080-0044 PAM GRAY 11.5 AF

BEG ON THE S LN OF GLOVER LANE AT A PT A 0°22' E 191.4' ALG THE SEC LN & N 89°52' W 1785.24' ALG THE CEN LN OF GLOVER LANE & S 0°08' W 33.00' FR THE QTR COR OF SEC 25, T3N, R1W, SLM, & RUN TH S 89°52' E 50.00' ALG SD S LN, TH S 0°08' W 85.66', TH S 89°52' E 449.95', TH S 4°54'05" W 328.84' M/L TO A PT 1280.8' S OF THE N LN OF THE SE QTR OF SD SEC; TH S 89°55' W 809.25', TH N 0°08' E 212.5' M/L TO A PT 857.89' S 0°08' W OF THE S LN OF GLOVER LANE, TH N 89°52' W 267.56'; TH N 0°08' E 857.89' TO POB. LESS TO 1699-296 CONT 3.28 ACRES. (WENT TO 08-080-0045, 0046, 0047)

08-080-0048 CHADR GOURLEY 4.5 AF

BEG AT A PT LOCATED 1516.94' W & 871.44' S FR THE E QTR COR OF SEC 25, T3N, R1W, SLM & RUN TH S 89°52' E 386.34'; TH S 0°08' W 48.92'; TH N 89°52' W 286.34', TH S 0°27'58" W 362.58'; TH S 89°55' W 98.11', TH N 0°08' E 412.95' TO POB CONT 1.266 ACRES TOGETHER WITH A DESC ROW

08-080-0049 CHADR GOURLEY 8.7 AF

BEG AT A PT WH IS S 0°22' E 191.4', N 89°52' W 1785.24', S 0°08' W 733.6' & S 89°52' E 368.66' FR THE E QTR COR OF SEC 25, T3N, R1W, SLM, & RUN TH S 89°52' E 286.34', TH S 0°08' W 362.58', TH N 89°52' W 286.34', TH N 0°08' E 362.58' TO POB CONT 2.383 ACRES TOGETHER WITH A DESC ROW & ESMT

08-080-0057 DALE L MCALLISTER 2.8 AF


BEG AT A PT WH IS S 0°22' E 191.4', ALG THE SEC LN & N 89°52' W 618.23' ALG THE CENTER LN OF GLOVERS LANE & S 4°28' W 144.13' FR THE E QTR COR OF 25, T3N, R1W, SLM, & RUN TH N 81°19'37" W 47.16', TH S 4°28' W 548.16', TH N 89°52' W 412.54', TH S 0°08' W 85.58', TH S 89°52' E 449.95', TH N 4°54'05" E 530.28'; TH N 4°28' E 102.40' TO POB CONT 1.47 ACRES. TOGETHER WITH A DESC ROW

08-080-0062 DARRYL D & JOYCE S PACK 154.3 AF

BEG 412.26' E FR SW COR OF SE QTR OF SEC 25, T3N, R1W, SLM, SD PT BEING ON THE E'LY LN OF A FRONTAGE RD AS DESC BY 422-206, TH E 1809.09', M/L, TH N 0°16'42" E 1275.87'; TH W 398.10', M/L, TH N 103'; TH W 1728.87', M/L, TO E'LY LN OF SD FRONTAGE RD, TH S 11°08' E 1434' ALG SD E'LY LN PARALLEL TO & 40' DIST E'LY FR THE CENTERLN OF SD RD TO POB CONT 59.352 ACRES


Dated MAY 26, 2006

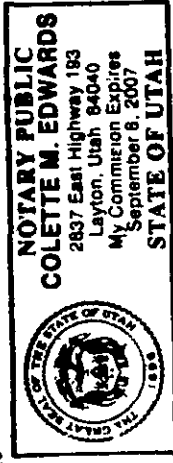
STATE OF UTAH        }  
                          : SS  
COUNTY OF DAVIS    }

  
\_\_\_\_\_  
Weber Basin Water Conservancy District  
Tage I. Flint

\*\*\*\*\*

On this 26 day of MAY, 2006, personally appeared before me TAGE I. FLINT, known by me to be Secretary of the Weber Basin Water Conservancy District, the signer of the above instrument, who duly acknowledged to me that he executed the same

  
\_\_\_\_\_  
Residing at \_\_\_\_\_, Notary Public  
My commission expires \_\_\_\_\_



ORDER ON APPLICATION

Application having been made for the reallocation of 197.3 acre-feet of water and the lien created by the allotment thereof as described in the above application, which application is in proper form, and all parties interested in such allotment having been given notice thereof and of the time and place of hearing thereon, and after hearing by the Board of Directors of Weber Basin Water Conservancy District, it is hereby determined that the granting of such application is in the best interest of the District, and it is hereby ORDERED that such application be granted under the same terms and conditions as in the original Petition and Order for allotment of water (which by reference are deemed incorporated herein), except that the water shall hereafter be allotted to the lands above described as set forth under the heading "Descriptions of lands with Quantities as Reallocated", and the lien created by such original petition and order is transferred to and is pro-rated among and shall hereafter attach to the several tracts described under the heading "Descriptions of Lands with Quantities as Reallocated", in the proportion to which the water reallocated to each tract bears to the total water reallocated hereunder to all such tracts


Dated MAY 26, 2006

WEBER BASIN WATER CONSERVANCY DISTRICT

ATTEST:  
  
\_\_\_\_\_  
Tage I. Flint

By   
\_\_\_\_\_  
Charlene M. McConkie, President

I hereby certify that the above is a true copy of Application for Reallocation and Order entered thereon by the Board of Directors of Weber Basin Water Conservancy District.



  
\_\_\_\_\_  
Secretary of Weber Basin Water Conservancy District  
Tage I. Flint

DESCRIPTIONS OF LANDS WITH QUANTITIES AS REALLOCATED (CONT.)

08-080-0073 KEN B HARDY 1.1 AF

BEG AT A PT WH IS S 0°22' E 191.4' ALG THE SEC LN & N 89°52' W 1785.24' ALG THE CENTERLN OF GLOVERS LANE & S 0°8' W 33.0' & S 89°52' E 50.0' ALG SD LN & S 0°08' W 650.58' & S 89°52' E 605.0' & S 0°08' W 85.66' FR THE E QTR COR OF SEC 25, T3N, R1W, SLM, & RUN TH S 89°52' E 402.78', TH S 04°49'55" W 29.12', TH S 90°00' W 445.33', TH N 0°27'58" E 26.32' TO POB CONT 0.29 ACRES. (NOTE: THIS REMAINING LEGAL WAS WRITTEN IN THE DAVIS COUNTY RECORDERS OFFICE FOR ID PURPOSES. IT DOES NOT REFLECT A SURVEY OF THE PROPERTY )

08-080-0074 FARMINGTON CITY CORP 1.3 AF

BEG AT A PT ON THE S & W LN OF THE UDOT PPTY, SD PT BEING S 0°22'00" E 191.40' ALG THE SEC LN & N 89°52'00" W 618.32' & S 04°28' W 144.61' FR THE E QTR COR OF SEC 25, T3N, R1W, SLM & RUN TH S 04°28' W 101.89', TH S 04°54'05" W 554.99' TO THE N LN OF THE PPTY TO BE CONV TO JEFF SMITH, TH W 43.36' ALG SD LN; TH N 04°28' E 663.73' ALG THE E'LY LN OF THE UDOT PPTY & SD LN EXT TO THE S LN OF THE UDOT PPTY, TH S 81°19'37" E 47.57' ALG SD LN TO POB. CONT 0.69 ACRES

08-080-0075 FARMINGTON CITY CORP .8 AF

BEG AT A PT WH IS S 0°26'10" E 988.70' ALG THE SEC LN & S 90°00' W 693.25' FR THE E QTR COR OF SEC 25, T3N, R1W, SLM, & RUN TH S 04°49'55" W 302.13' ALG A FENCE LN & THE E LN OF THE GRANTOR'S PPTY TO A BNDRY LN AGMT, RECORDED 09-26-05 E #2108667 BK 3878 PG 1869; TH S 89°57'06" W 47.17' ALG SD BNDRY LN AGMT & TH S LN OF THE GRANTOR'S PPTY; TH N 04°49'55" E 302.17' TO THE GRANTOR'S PPTY LN, TH N 90°00' E 47.17' ALG SD LN TO POB CONT 0.33 ACRES.

(1) DESCRIPTIONS OF LANDS WITH QUANTITIES AS REALLOCATED

08-080-0065 MILTON D GISSEMEN 15.5 AF

BEG AT A PT WH IS S 0°22' E 191.4' ALG THE CENTERLN OF GLOVERS LANE & S 0°08' W 890.89' FR THE NE COR OF THE SE QTR OF SEC 25, T3N, R1W, SLM, & RUN TH S 89°52' E 267.56'; TH S 0°08' W 211.83'; M/L, TO A PT ON BNDRY LN AGMT RECORDED SEPT 26, 2005 AS ENTRY 2108666 BK 3878 PG 1864, TH ALG SD AGMT S 89°12'57" W 209.36'; TH N 89°23'30" W 59.31'; TH N 89°59'33" W 468.90'; TH N 89°37'58" W 223.39' TO THE E'LY LN OF AN 80' STR, TH N 11°12' W 216.90' ALG SD E'LY STR LN; TH S 89°52' E 736' TO POB CONT 4.83 ACRES. (NOTE THIS REMAINING LEGAL WAS WRITTEN IN THE DAVIS COUNTY RECORDERS OFFICE FOR ID PURPOSES. IT DOES NOT REFLECT A SURVEY OF THE PROPERTY.)

0077

08-080-0067 JOYCE S PACK 4.5 AF

BEG 412.26' E FR SW COR OF SE QTR OF SEC 25, T3N, R1W, SLM, SD PT BEING ON THE E'LY LN OF A FRONTAGE RD AS DESC BY 422-206, TH E 1809.09', M/L, TH N 0°16'42" E 1275.87', TH W 332.70', M/L, TH N'LY 103', M/L, TO A PT ON BNDRY LN AGMT RECORDED SEPT 26, 2005 AS ENTRY 2108667 BK 3878 PG 1869, TH ALG SD AGMT S 89°57'06" W 421.46'; TH N 89°34'27" W 383.47'; TH N 89°12'57" W 212.21'; TH N 89°23'30" W 59.31'; TH N 89°59'33" W 468.90'; TH N 89°37'58" W 223.39' TO E'LY LN OF SD FRONTAGE RD, TH S 11°08' E 1434' ALG SD E'LY LN PARALLEL TO & 40' DIST E'LY FR THE CENTERLN OF SD RD TO POB. CONT 60.512 ACRES. (NOTE: THIS REMAINING LEGAL WAS WRITTEN IN THE DAVIS COUNTY RECORDERS OFFICE FOR ID PURPOSES. IT DOES NOT REFLECT A SURVEY OF THE PROPERTY.)

0077

08-080-0068 JOYCE S PACK 8.7 AF

BEG AT A PT WH IS S 0°22' E 191.4', N 89°52' W 1785.24', S 0°08' W 733.6' & S 89°52' E 368.66' FR THE E QTR COR OF 25, T3N, R1W, SLM, & RUN TH S 89°52' E 286.34', TH S 0°08' W 362.58', M/L, TO A PT ON BNDRY LN AGMT RECORDED SEPT 26, 2005 AS ENTRY 2108665 BK 3878 PG 1860, TH ALG SD AGMT N 89°34'27" W 288.21' TH N 0°08' E 362.58' TO POB. CONT. 2.413 ACRES. TOGETHER WITH A DESC ROW & ESMT (NOTE THIS REMAINING LEGAL WAS WRITTEN IN THE DAVIS COUNTY RECORDERS OFFICE FOR ID PURPOSES. IT DOES NOT REFLECT A SURVEY OF THE PROPERTY.)

08-080-0069 JOYCE S PACK 154.3 AF

BEG 412.26' E FR SW COR OF SE QTR OF SEC 25, T3N, R1W, SLM, SD PT BEING ON THE E'LY LN OF A FRONTAGE RD AS DESC BY 422-206, TH E 1809.09', M/L, TH N 0°16'42" E 1275.87', TH W 332.70', M/L, TH N'LY 103', M/L, TO A PT ON BNDRY LN AGMT RECORDED SEPT 26, 2005 AS ENTRY 2108667 BK 3878 PG 1869, TH ALG SD AGMT S 89°57'06" W 421.46'; TH N 89°34'27" W 383.47'; TH S 89°12'57" W 212.21'; TH N 89°23'30" W 59.31'; TH N 89°59'33" W 468.90'; TH N 89°37'58" W 223.39' TO E'LY LN OF SD FRONTAGE RD, TH S 11°08' E 1434' ALG SD E'LY LN PARALLEL TO & 40' DIST E'LY FR THE CENTERLN OF SD RD TO POB CONT 60.512 ACRES. (NOTE: THIS REMAINING LEGAL WAS WRITTEN IN THE DAVIS COUNTY RECORDERS OFFICE FOR ID PURPOSES. IT DOES NOT REFLECT A SURVEY OF THE PROPERTY.)

08-080-0071 KEN B HARDY 10.2 AF

BEG AT A PT WH IS S 0°26'10" E 988.70' ALG THE SEC LN & S 90°00' W 693.25' FR THE E QTR COR OF SEC 25, T3N, R1W, SLM, & RUN TH S 04°49'55" W 302.13' ALG A FENCE LN & THE LN OF THE GRANTORS PROP, TO A BNDRY LN AGMT RECORDED SEPT 26, 2005 ENTRY 2108667 BK 3878 PG 1869, TH S 89°57'06" W 422.33' ALG SD BNDRY LN AGMT & THE S LN OF THE GRANTOR'S PROP, TH N 0°27'58" E 301.42' ALG THE GRANTOR'S W PROP LN, TH N 90°00' E 445.33' TO POB LESS & EXCEPT BEG AT A PT WH IS S 0°26'10" E 988.70' ALG THE SEC LN & S 90°00' W 693.25' FR THE E QTR COR OF SEC 25, T3N, R1W, SLM, & RUN TH S 04°49'55" W 302.13' ALG A FENCE LN & THE E LN OF THE GRANTOR'S PROP, TO A BNDRY LN AGMT RECORDED SEPT 26, 2005 AS ENTRY 2108667 BK 3878 PG 1869, TH S 89°57'06" W 47.17' ALG SD BNDRY LN AGMT & TH S LN OF THE GRANTOR'S PROP, TH N 04°49'55" E 302.17' TO GRANTOR'S N PROP LN, TH N 90°00' E 47.17' ALG SD LN TO POB CONT 2.67 ACRES

0076

08-080-0072 KEN B HARDY 1.9 AF

BEG AT A PT WH IS S 0°22' E 191.4' ALG THE CENTERLN OF GLOVERS LANE & S 4°28' W 618.23' ALG THE CENTERLN OF GLOVERS LANE & S 4°28' W 144.13' & N 81°19'37" W 47.16' & S 4°28' W 548.16' FR THE E QTR COR OF SEC 25, T3N, R1W, SLM; & RUN TH N 89°52' W 412.54'; TH S 0°08' W 85.58'; TH S 89°52' E 402.78', M/L, TO A PT S 04°28' W OF THE POB. TH N 4°28' E 86.93' M/L TO POB CONT 0.81 ACRES. TOGETHER WITH A DECS ROW (NOTE: THIS REMAINING LEGAL WAS WRITTEN IN THE DAVIS COUNTY RECORDERS OFFICE FOR ID PURPOSES. IT DOES NOT REFLECT A SURVEY OF THE PROPERTY.)