

When recorded mail to:

Lance Johnson
249 West 760 South
Salem, Utah 84653

ENT 110177:2002 PG 1 of 1
RANDALL A. COVINGTON
UTAH COUNTY RECORDER
2002 Sep 19 4:12 pm FEE 10.00 BY SS
RECORDED FOR WASATCH LAND & TITLE PAYSON

WLT# P142722279

QUIT-CLAIM DEED

LANCE JOHNSON, grantor, of SALEM, Utah,

hereby quit-claims to


LANCE JOHNSON and ASHLEY JOHNSON, husband and wife as joint tenants with full rights of survivorship, grantees, of 249 WEST 760 SOUTH, SALEM, County of UTAH, State of UTAH,

for the sum of TEN DOLLARS (\$10.00) and other good and valuable consideration, the following described tract of land in UTAH County, State of Utah, to-wit:

Lot 21, Plat "A", LOAFER SHADOW SUBDIVISION, SALEM, UTAH, according to the official plat thereof on file and of record in the office of the Utah County Recorder.

Tax Parcel No.: 45-308-0021


WITNESS the hand of said grantor(s), this 13th day of September, 2002.


Grantor(s):


LANCE JOHNSON

State of Utah)
 : ss.
County of Utah)

The foregoing instrument was acknowledged before me this 13th day of September, 2002, by LANCE JOHNSON.





Notary Public