


Witness, the hand of said grantor, this 6th day of July, A.D. one thousand nine hundred and eighteen.

Signed in presence of
C. W. Gibbs




Arthur J. Sperry
Ruth W. Sperry

State of Utah

County of Salt Lake } ss. On the 6th day of July A.D. one thousand nine hundred and eighteen personally appeared before me Arthur J. Sperry, and Ruth W. Sperry, his wife. the signor of the above instrument, who duly acknowledged to me that he executed the same.

My commission expires

Sept 24, 1919.



Charles W Gibbs

Notary Public

Recorded at request of Mrs Ruth W. Sperry, July 9th, 1918 at 4:07 P.M. in '10-4' of Deeds pages 302-3, Abstracted in 6-11 page 73 line 23. Recording fee of 90¢ (Signed) Geo. H. Islaub, Recorder Salt Lake County Utah By J. E. Salisbury Deputy.

Ms. 1000

#398132

Quit-claim Deed.

E. S. Hallock, unmarried, grantor of Salt Lake City, County of Salt Lake, State of Utah, hereby Quit-claims to Samuel H. Allen and George W. Middleton, grantees of Salt Lake City, Salt Lake County, State of Utah, for the sum of Ten Dollars the following described tract of land in Salt Lake County, State of Utah.

All of his interest in and to the north seven rods of the west seven rods of Lot 5, Block 38, Plat "B" Salt Lake City Survey.

Witness, the hand of said grantor this 1st day of December, A.D. one thousand nine hundred and seventeen

Signed in presence of

E. S. Hallock,

J. E. Willey

State of Utah,

County of Salt Lake } ss. On the 1st day of December A.D. one thousand nine hundred and seventeen personally appeared before me E. S. Hallock, unmarried, the signer of the above instrument, who duly acknowledged to me that he executed the same.



J. E. Willey

Notary Public.

Recorded at request of John Connelly, July 9, 1918 at 4:15 P.M. in '10-4' of Deeds, page 303. Abstracted in 6-13 page 128 line 41. Recording fee of 90¢ (Signed) Geo H Islaub, Recorder Salt Lake County, Utah, By Geo. G. Bywater Deputy.

Ms. 1000

#398150

Quit claim Deed.

George A. Jenkins and William S. Jenkins, his wife, grantors of Salt Lake City, Utah, hereby convey and quit claim to Donald M. Mackintosh, grantee, of Salt Lake City, Utah, for the sum of \$50.00, the following described water and water right in Salt Lake County, Utah.

All of the right, title and interest of the grantors in and to a certain flowing well belonging to grantee and which interest was deeded to grantors by grantee on or about the 2nd day of March, 1914, the said water to be used upon the following described property in Salt Lake County, Utah.

Commencing at a point seventeen (17) feet south of the Northeast corner of Lot Thirteen (13), Block Thirty (30), Ten Acre Plat 'A', and running thence West One Hundred Sixty-eight (168) feet; thence South Fifty (56) feet; thence East One Hundred Sixty-eight (168) feet; thence North

Fifty (50) feet to the place of beginning.

It is intended that this conveyance shall be a release of all water right to flowing well held under the provisions of the said deed, and the grantors hereby relinquish all claims in and to the said flowing well, or the right to maintain a 3/4 inch pipe in said flowing well, or in any pipe to convey the said water from said flowing well to the above described premises.

It is intended by this deed or release to change or affect, in any way, the water rights for irrigation transferred with said property, and as heretofore used on said property.


Witness, the hands of said grantors this - day of June, 1918.

Signed in the presence of
D. A. Skeen

George A. Jenkins
Lillian S. Jenkins

State of Utah

County of Salt Lake ss. On this 12 day of June, 1918, personally appeared before me, George A. Jenkins and Lillian S. Jenkins, the signers of the above instrument, who duly acknowledged that they executed the same.



D. A. Skeen
Notary Public.

Recorded at request of L. D. Bagley July 10, 1918 at 11:55 A. M. in 10th of Deeds pages 30374, Abstracted in 6-18 page 109 line 27. Recording fee pd \$1.10. (Signed) Geo. H. Aulub, Recorder Salt Lake County, Utah.

398,178

Quit-Blain Deed.

Charles H. Linck, unmarried, Grantor, residing at Salt Lake City, Utah, hereby Quit-blains unto American Smelting & Refining Company, Grantee, a corporation duly created and existing under and by virtue of the laws of the State of New Jersey, for the sum of \$1.00, the following described real estate situated in the City of Murray, Salt Lake County, Utah, to-wit:-


Commencing at a point, the intersection of the center of State Street with the south line of a 28 foot alley known as Regal Alley, in the C. L. Miller's Survey, 464.64 feet north and 838.18 feet east of the southwest corner of lot 7, Section 6, Township 2 South, of Range 1 East, Salt Lake Meridian, and running thence north, along the center of State Street, 123 feet; thence west 196.86 feet; thence south 123 feet to the south line of said alley; thence east 196.86 feet to the place of beginning, being designated as Lots 13 and 14, Block "D," C. L. Miller's Addition; together with the adjacent south and east streets; and together also with all waters and water rights, if any, belonging to said property.

The Grantor acquired and has held title to said lands as trustee solely for the Grantee, and this deed is made and delivered in execution and satisfaction of the trust.

Witness the hand of said Grantor this 26th day of March, 1918.

Charles H. Linck

Signed in presence of
Harry E. Corber
State of Utah,



County of Salt Lake, ss: - On this 26th day of March, 1918, personally appeared before me Charles H. Linck, unmarried, the signer of the above instrument, who duly acknowledged to me that he executed the