

01210100 B:2795 P: 1008

Page 1 of 10

Rhonda Francis Summit County Recorder

WHEN RECORDED RETURN TO: 09/25/2023 04:12:06 PM Fee \$76.00

By SNELL & WILMER LLP

Electronically Recorded

Wohali Land Estates LLC

Attn: David Boyden

721 Icy Springs Road

Coalville, Utah 84017

Affecting Tax Parcel ID Nos.: WOH-1-1 through WOH-1-15
and WOH-1-64 through WOH-1-73;
CT-WOH-COMB; CT-441; and CT-449

ASSIGNMENT AND ASSUMPTION OF DECLARANT'S RIGHTS

This Assignment and Assumption of Declarant's Rights ("**Assignment**") is made effective as of the 15th day of April, 2022 (the "**Effective Date**") by **WOHALI PARTNERS, LLC**, a Utah limited liability company ("**Assignor**") to and for the benefit of **WOHALI LAND ESTATES LLC**, a Utah limited liability company ("**Assignee**").

RECITALS

A. Assignor is the Declarant under that certain Master Declaration of Covenants, Conditions, Restrictions, and Easement for Wohali Resort, dated and recorded on March 9, 2022, in Entry No. 01184953 of the Official Records of the County Recorder of Summit County, Utah, as heretofore and hereafter amended from time to time (the "**Declaration**"). All capitalized terms not otherwise defined herein shall have the meanings given them in the Declaration.

B. On the Effective Date, Assignor conveyed to Assignee all of the real property subject to the Declaration, as more particularly described on Exhibit A attached hereto and by reference incorporated herein (the "**Property**"), together with all improvements located thereon.

C. In accordance with and subject to the terms and conditions set forth below, Assignor is assigning to Assignee all of Assignor's rights as Declarant under the Declaration, and Assignee is assuming all of Assignor's duties and obligations as Declarant under the Declaration.

AGREEMENT

NOW, THEREFORE, for good and valuable consideration, receipt whereof is hereby acknowledged, the parties hereby agree as follows:

1. Each of the Recitals set forth above are hereby incorporated herein by reference and are made a part hereof.

2. As of the Effective Date, Assignor hereby assigned and transferred to Assignee all of Assignor's right, title and interest as Declarant under the Declaration (including, without limitation, all development rights under said Declaration), and Assignee hereby accepted such assignment and assumed all of Assignor's duties and obligations as Declarant under the Declaration.

3. Assignee covenants and agrees to perform all of its obligations as Declarant under the Declaration in good faith and in accordance the Declaration, Plat, Articles, Bylaws and Association Rules from and after the Effective Date.

4. This Assignment may be executed in counterparts, each of which shall be deemed an original and all of which together shall be deemed one and the same instrument. This Assignment shall be governed by and construed in accordance with the laws of the State of Utah, without giving effect to the principles of the conflicts of law.

2. As of the Effective Date, Assignor hereby assigned and transferred to Assignee all of Assignor's right, title and interest as Declarant under the Declaration (including, without limitation, all development rights under said Declaration), and Assignee hereby accepted such assignment and assumed all of Assignor's duties and obligations as Declarant under the Declaration.

3. Assignee covenants and agrees to perform all of its obligations as Declarant under the Declaration in good faith and in accordance the Declaration, Plat, Articles, Bylaws and Association Rules from and after the Effective Date.

4. This Assignment may be executed in counterparts, each of which shall be deemed an original and all of which together shall be deemed one and the same instrument. This Assignment shall be governed by and construed in accordance with the laws of the State of Utah, without giving effect to the principles of the conflicts of law.

IN WITNESS WHEREOF, Assignor and Assignee have executed this Assignment as of the Effective Date.

ASSIGNOR:

WOHALI PARTNERS LLC,
a Utah limited liability company

By: 

Name: Dave Boyden

Title: Authorized Representative

ASSIGNEE:

WOHALI LAND ESTATES LLC,
a Utah limited liability company

By: 


Name: Dave Boyden

Title: Authorized Representative

STATE OF Utah)
) ss.
County of Summit)

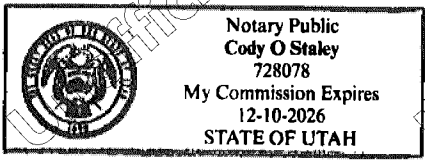
ACKNOWLEDGED before me this 25 day of September, 2023, by Dave Boyden, the Authorized Representative of **WOHALI PARTNERS LLC**, a Utah limited liability company, for and on behalf of the company.

My Commission Expires: 12-10-26




Notary Public
Residing at: Summit, UT

STATE OF Utah)
) ss.
County of Summit)



ACKNOWLEDGED before me this 25 day of September, 2023, by Dave Boyden, the Authorized Representative of **WOHALI LAND ESTATES LLC**, a Utah limited liability company, for and on behalf of the company.

My Commission Expires: 12-10-26



Notary Public
Residing at: Summit, UT




Exhibit A
to
Assignment and Assumption of Declarant's Rights

Description of Property

The real property referenced in the foregoing instrument is located in Coalville City, Summit County, Utah and is more particularly described as follows:

Phase I of Wohali:

(For reference purposes only: Parcel ID Nos. WOH-1-1 through WOH-1-15 and WOH-1-64 through WOH-1-73):

LOTS 1-15 AND 64-73, ACCORDING TO THE WOHALI PHASE I SUBDIVISION, ACCORDING TO THE OFFICIAL PLAT THEREOF, AS RECORDED JANUARY 21, 2022 AS ENTRY NO. 01181925 IN BOOK 2719 AT PAGE 562 IN THE OFFICE OF THE SUMMIT COUNTY RECORDER.

Wohali's As-Surveyed Property Boundary:

(For reference purposes only: Parcel ID No. CT-WOH-COMB):

BEGINNING AT THE NORTHWEST CORNER OF SECTION 18, TOWNSHIP 2 NORTH, RANGE 5 EAST, SALT LAKE BASE & MERIDIAN AND RUNNING THENCE NORTH 89°11'21" EAST 3743.70 FEET; THENCE SOUTH 56°22'29" EAST 406.43 FEET; THENCE SOUTH 17°05'28" EAST 369.20 FEET; THENCE SOUTH 48°07'57" EAST 780.00 FEET; THENCE SOUTH 12°44'02" WEST 123.14 FEET; THENCE SOUTH 19°38'38" WEST 291.90 FEET; THENCE SOUTH 19°38'38" WEST 1180.02 FEET; THENCE SOUTH 19°38'38" WEST 160.08 FEET; THENCE SOUTH 23°08'38" WEST 706.00 FEET; THENCE SOUTH 0°42'14" EAST 201.86 FEET; THENCE SOUTH 0°42'14" EAST 387.14 FEET; THENCE SOUTH 89°59'49" EAST 387.39 FEET; THENCE SOUTH 21°37'45" WEST 483.72 FEET; THENCE SOUTH 21°37'45" WEST 960.50 FEET; THENCE SOUTH 88°26'37" WEST 1148.59 FEET; THENCE NORTH 89°17'17" WEST 2616.35 FEET; THENCE NORTH 0°11'51" WEST 746.45 FEET; THENCE SOUTH 89°14'02" WEST 245.57 FEET; THENCE SOUTH 89°14'02" WEST 1732.04 FEET; THENCE NORTH 24°14'35" EAST 114.04 FEET; THENCE SOUTH 61°22'24" WEST 4028.44 FEET; THENCE NORTH 57°24'30" WEST 5260.39 FEET; THENCE NORTH 69°41'17" EAST 935.37 FEET; THENCE NORTH 43°11'17" EAST

1900.00 FEET; THENCE NORTH 28°56'17" EAST 1025.00 FEET; THENCE NORTH 28°01'17" EAST 2293.08 FEET; THENCE NORTH 83°49'36" EAST 682.00 FEET; THENCE SOUTH 0°05'27" EAST 1048.23 FEET; THENCE SOUTH 88°52'20" EAST 5453.59 FEET; TO THE POINT OF BEGINNING.

LESS AND EXCEPTING THEREFROM WOHALI PHASE I SUBDIVISION, WHICH IS THE FOLLOWING DESCRIBED LAND AS CONVEYED TO WOHALI LAND ESTATES, LLC, A UTAH LIMITED LIABILITY COMPANY BY THAT CERTAIN SPECIAL WARRANTY DEED RECORDED JULY 12, 2021 AS ENTRY NO. 1168146 IN BOOK 2678 AT PAGE 405 AND AS CORRECTED BY THAT CERTAIN AFFIDAVIT OF SCRIVENER'S ERROR RECORDED NOVEMBER 2, 2021 AS ENTRY NO. 1176663 IN BOOK 2703 AT PAGE 1043 OF OFFICIAL RECORDS:

A PARCEL OF LAND LOCATED IN SECTION 18, TOWNSHIP 2 NORTH, RANGE 5 EAST, SALT LAKE BASE AND MERIDIAN, COALVILLE, SUMMIT COUNTY, UTAH, MORE PARTICULARLY DESCRIBED AS FOLLOWS:

BEGINNING AT A POINT WHICH IS N89°11'21"E 2365.67 FEET ALONG THE NORTH SECTION LINE OF SECTION 18 FROM THE NORTHWEST CORNER OF SECTION 18, TOWNSHIP 2 NORTH, RANGE 5 EAST, SALT LAKE BASE AND MERIDIAN; THENCE NORTH 89°11'21" EAST 60.01 FEET; THENCE SOUTH 10°28'25" EAST 134.39 FEET TO A POINT ON A 100.00 FOOT RADIUS CURVE TO THE RIGHT, THE CENTER OF WHICH BEARS SOUTH 79°31'35" WEST; THENCE SOUTHERLY 23.58 FEET ALONG THE ARC OF SAID CURVE THROUGH A CENTRAL ANGLE OF 13°30'27" (CHORD BEARS SOUTH 03°43'12" EAST 23.52 FEET) TO A POINT ON A 443.00 FOOT RADIUS COMPOUND CURVE TO THE RIGHT, THE CENTER OF WHICH BEARS NORTH 86°57'58" WEST; THENCE SOUTHERLY 171.95 FEET ALONG THE ARC OF SAID CURVE THROUGH A CENTRAL ANGLE OF 22°14'21" (CHORD BEARS SOUTH 14°09'13" WEST 170.87 FEET) TO A POINT ON A 133.00 FOOT RADIUS COMPOUND CURVE TO THE RIGHT, THE CENTER OF WHICH BEARS NORTH 64°43'37" WEST; THENCE SOUTHWESTERLY 70.46 FEET ALONG THE ARC OF SAID CURVE THROUGH A CENTRAL ANGLE OF 30°21'13" (CHORD BEARS SOUTH 40°27'00" WEST 69.64 FEET) TO A POINT ON A 87.00 FOOT RADIUS REVERSE CURVE TO THE LEFT, THE CENTER OF WHICH BEARS SOUTH 34°22'24" EAST; THENCE SOUTHWESTERLY 28.35 FEET ALONG THE ARC OF SAID CURVE THROUGH A CENTRAL ANGLE OF 18°40'16" (CHORD BEARS SOUTH 46°17'28" WEST 28.23 FEET);

4857-3210-1761

THENCE SOUTH 36°57'21" WEST 96.91 FEET TO A POINT ON A 15.00 FOOT RADIUS NON-TANGENT CURVE TO THE LEFT, THE CENTER OF WHICH BEARS SOUTH 58°07'52" EAST; THENCE SOUTHERLY 21.21 FEET ALONG THE ARC OF SAID CURVE THROUGH A CENTRAL ANGLE OF 81°01'24" (CHORD BEARS SOUTH 08°38'34" EAST 19.49 FEET); THENCE SOUTH 49°09'15" EAST 35.06 FEET TO A POINT ON A 100.00 FOOT RADIUS CURVE TO THE LEFT, THE CENTER OF WHICH BEARS NORTH 40°50'45" EAST; THENCE EASTERLY 158.59 FEET ALONG THE ARC OF SAID CURVE THROUGH A CENTRAL ANGLE OF 90°51'52" (CHORD BEARS NORTH 85°24'49" EAST 142.48 FEET); THENCE NORTH 39°58'53" EAST 116.77 FEET TO A POINT ON A 275.00 FOOT RADIUS CURVE TO THE RIGHT, THE CENTER OF WHICH BEARS SOUTH 50°01'07" EAST; THENCE NORTHEASTERLY 81.89 FEET ALONG THE ARC OF SAID CURVE THROUGH A CENTRAL ANGLE OF 17°03'41" (CHORD BEARS NORTH 48°30'44" EAST 81.59 FEET); THENCE NORTH 57°02'34" EAST 200.87 FEET TO A POINT ON A 125.00 FOOT RADIUS CURVE TO THE RIGHT, THE CENTER OF WHICH BEARS SOUTH 32°57'26" EAST; THENCE EASTERLY 193.95 FEET ALONG THE ARC OF SAID CURVE THROUGH A CENTRAL ANGLE OF 88°53'57" (CHORD BEARS SOUTH 78°30'27" EAST 175.07 FEET); THENCE SOUTH 34°03'29" EAST 29.90 FEET TO A POINT ON A 125.00 FOOT RADIUS CURVE TO THE LEFT, THE CENTER OF WHICH BEARS NORTH 55°56'31" EAST; THENCE SOUTHEASTERLY 85.51 FEET ALONG THE ARC OF SAID CURVE THROUGH A CENTRAL ANGLE OF 39°11'40" (CHORD BEARS SOUTH 53°39'19" EAST 83.85 FEET); THENCE SOUTH 73°15'09" EAST 93.68 FEET TO A POINT ON A 175.00 FOOT RADIUS CURVE TO THE RIGHT, THE CENTER OF WHICH BEARS SOUTH 16°44'51" WEST; THENCE SOUTHEASTERLY 53.64 FEET ALONG THE ARC OF SAID CURVE THROUGH A CENTRAL ANGLE OF 17°33'48" (CHORD BEARS SOUTH 64°28'14" EAST 53.43 FEET); THENCE SOUTH 55°41'20" EAST 26.36 FEET TO A POINT ON A 125.00 FOOT RADIUS CURVE TO THE LEFT, THE CENTER OF WHICH BEARS NORTH 34°18'40" EAST; THENCE EASTERLY 143.66 FEET ALONG THE ARC OF SAID CURVE THROUGH A CENTRAL ANGLE OF 65°50'53" (CHORD BEARS SOUTH 88°36'47" EAST 135.88 FEET); THENCE NORTH 58°27'47" EAST 49.23 FEET TO A POINT ON A 125.00 FOOT RADIUS CURVE TO THE RIGHT, THE CENTER OF WHICH BEARS SOUTH 31°32'13" EAST; THENCE EASTERLY 157.41 FEET ALONG THE ARC OF SAID CURVE THROUGH A CENTRAL ANGLE OF 72°09'00" (CHORD BEARS SOUTH 85°27'43" EAST 147.21 FEET); THENCE NORTH 40°36'47" EAST 189.93 FEET; THENCE NORTH 10°37'48" EAST 189.19 FEET; THENCE NORTH 89°11'21" EAST 79.72 FEET; THENCE SOUTH 56°22'29" EAST 169.81 FEET; THENCE

4857-3210-1761

SOUTH 33°37'31" WEST 193.48 FEET; THENCE SOUTH 52°52'18" EAST 156.58 FEET; THENCE SOUTH 09°56'22" EAST 480.27 FEET; THENCE SOUTH 86°16'33" WEST 82.25 FEET; THENCE SOUTH 01°41'07" WEST 263.56 FEET; THENCE SOUTH 88°18'53" EAST 198.14 FEET; THENCE SOUTH 09°08'58" WEST 1,261.94 FEET; THENCE NORTH 83°04'19" WEST 187.88 FEET; THENCE SOUTH 12°12'25" WEST 558.18 FEET; THENCE NORTH 77°47'35" WEST 481.29 FEET; THENCE SOUTH 12°12'25" WEST 332.08 FEET; THENCE SOUTH 87°51'01" WEST 380.73 FEET TO A POINT ON A 275.00 FOOT RADIUS NON-TANGENT CURVE TO THE LEFT, THE CENTER OF WHICH BEARS NORTH 87°04'58" EAST; THENCE SOUTHERLY 25.05 FEET ALONG THE ARC OF SAID CURVE THROUGH A CENTRAL ANGLE OF 05°13'07" (CHORD BEARS SOUTH 05°31'36" EAST 25.04 FEET); THENCE SOUTH 81°51'51" WEST 50.00 FEET; THENCE SOUTH 58°47'03" WEST 205.16 FEET; THENCE NORTH 51°26'07" WEST 137.45 FEET; THENCE NORTH 32°37'56" WEST 218.97 FEET; THENCE NORTH 53°04'13" EAST 243.33 FEET; THENCE NORTH 30°45'49" EAST 650.95 FEET; THENCE NORTH 19°44'42" EAST 259.65 FEET; THENCE NORTH 44°52'50" EAST 169.31 FEET; THENCE NORTH 14°57'19" WEST 813.24 FEET; THENCE NORTH 22°01'51" EAST 621.24 FEET; THENCE NORTH 07°47'43" EAST 216.90 FEET TO A POINT ON A 175.00 FOOT RADIUS NON-TANGENT CURVE TO THE RIGHT, THE CENTER OF WHICH BEARS NORTH 16°44'51" EAST; THENCE NORTHWESTERLY 119.71 FEET ALONG THE ARC OF SAID CURVE THROUGH A CENTRAL ANGLE OF 39°11'40" (CHORD BEARS NORTH 53°39'19" WEST 117.39 FEET); THENCE NORTH 34°03'29" WEST 29.90 FEET TO A POINT ON A 75.00 FOOT RADIUS CURVE TO THE LEFT, THE CENTER OF WHICH BEARS SOUTH 55°56'31" WEST; THENCE WESTERLY 116.37 FEET ALONG THE ARC OF SAID CURVE THROUGH A CENTRAL ANGLE OF 88°53'57" (CHORD BEARS NORTH 78°30'27" WEST 105.04 FEET); THENCE SOUTH 57°02'34" WEST 200.87 FEET TO A POINT ON A 225.00 FOOT RADIUS CURVE TO THE LEFT, THE CENTER OF WHICH BEARS SOUTH 32°57'26" EAST; THENCE SOUTHWESTERLY 67.00 FEET ALONG THE ARC OF SAID CURVE THROUGH A CENTRAL ANGLE OF 17°03'41" (CHORD BEARS SOUTH 48°30'44" WEST 66.75 FEET); THENCE SOUTH 39°58'53" WEST 116.77 FEET TO A POINT ON A 150.00 FOOT RADIUS CURVE TO THE RIGHT, THE CENTER OF WHICH BEARS NORTH 50°01'07" WEST; THENCE WESTERLY 237.88 FEET ALONG THE ARC OF SAID CURVE THROUGH A CENTRAL ANGLE OF 90°51'52" (CHORD BEARS SOUTH 85°24'49" WEST 213.73 FEET); THENCE NORTH 49°09'15" WEST 35.10 FEET TO A POINT ON A 15.00 FOOT RADIUS CURVE TO THE LEFT, THE CENTER OF WHICH BEARS SOUTH 40°50'45" WEST; THENCE

4857-3210-1761

WESTERLY 22.20 FEET ALONG THE ARC OF SAID CURVE THROUGH A CENTRAL ANGLE OF 84°47'03" (CHORD BEARS SOUTH 88°27'13" WEST 20.23 FEET); THENCE NORTH 43°56'49" WEST 50.01 FEET TO A POINT ON A 375.00 FOOT RADIUS NON-TANGENT CURVE TO THE LEFT, THE CENTER OF WHICH BEARS NORTH 43°56'49" WEST; THENCE NORTHEASTERLY 59.54 FEET ALONG THE ARC OF SAID CURVE THROUGH A CENTRAL ANGLE OF 09°05'51" (CHORD BEARS NORTH 41°30'16" EAST 59.48 FEET); THENCE NORTH 36°57'21" EAST 95.87 FEET TO A POINT ON A 87.00 FOOT RADIUS CURVE TO THE LEFT, THE CENTER OF WHICH BEARS NORTH 53°02'39" WEST; THENCE NORTHEASTERLY 31.85 FEET ALONG THE ARC OF SAID CURVE THROUGH A CENTRAL ANGLE OF 20°58'33" (CHORD BEARS NORTH 26°28'04" EAST 31.67 FEET); THENCE NORTH 15°58'48" EAST 34.77 FEET TO A POINT ON A 133.00 FOOT RADIUS CURVE TO THE RIGHT, THE CENTER OF WHICH BEARS SOUTH 74°01'12" EAST; THENCE NORTHERLY 23.12 FEET ALONG THE ARC OF SAID CURVE THROUGH A CENTRAL ANGLE OF 09°57'40" (CHORD BEARS NORTH 20°57'38" EAST 23.09 FEET) TO A POINT ON A 357.00 FOOT RADIUS REVERSE CURVE TO THE LEFT, THE CENTER OF WHICH BEARS NORTH 64°03'32" WEST; THENCE NORTHERLY 154.59 FEET ALONG THE ARC OF SAID CURVE THROUGH A CENTRAL ANGLE OF 24°48'39" (CHORD BEARS NORTH 13°32'09" EAST 153.39 FEET); THENCE NORTH 00°56'51" EAST 79.63 FEET TO A POINT ON A 100.00 FOOT RADIUS CURVE TO THE LEFT, THE CENTER OF WHICH BEARS NORTH 89°03'09" WEST; THENCE NORTHERLY 4.98 FEET ALONG THE ARC OF SAID CURVE THROUGH A CENTRAL ANGLE OF 02°51'03" (CHORD BEARS NORTH 00°28'41" WEST 4.98 FEET); THENCE NORTH 01°54'12" WEST 53.81 FEET TO THE POINT OF BEGINNING.

(For reference purposes only: Parcel ID No. CT-441):

BEGINNING AT THE NORTHWEST CORNER OF SECTION 17, TOWNSHIP 2 NORTH, RANGE 5 EAST, SALT LAKE BASE AND MERIDIAN AND RUNNING THENCE SOUTH 88°36'14" EAST 1,803.94 FEET ALONG THE SECTION LINE, MORE OR LESS, TO THE USA PROPERTY; THENCE SOUTH 06°59'54" EAST 237.06 FEET; THENCE SOUTH 18°53'54" EAST 502.00 FEET; THENCE SOUTH 28°19'54" EAST 190.60 FEET; THENCE SOUTH 01°08'06" WEST 182.65 FEET TO PARCEL NS-440; THE NEXT (3) COURSES ARE ALONG THE EXISTING FENCE LINE COMMON TO PARCEL NS-440; THENCE NORTH 88°40'16" WEST 1,902.33 FEET; THENCE SOUTH 00°58'29" EAST 992.30 FEET; THENCE SOUTH 88°37'54"

4857-3210-1761

EAST 1,039.76 FEET TO A 3 WAY FENCE CORNER; THENCE SOUTH 15°31'34" EAST 636.72 FEET ALONG AN EXISTING LINE OF FENCE COMMON TO PARCEL NS- 437; THENCE NORTH 89°06'43" WEST 1,363.89 FEET ALONG THE PROJECTION OF AN EXISTING LINE OF FENCE TO THE WEST QUARTER CORNER OF SAID SECTION 17, SAID QUARTER CORNER BEING MARKED WITH AN ORIGINAL STONE; THENCE NORTH 00°55'18" WEST 2,670.12 FEET ALONG THE SECTION LINE TO THE POINT OF BEGINNING.

(For reference purposes only: Parcel ID No. CT-449):

BEGINNING AT THE NORTHEAST CORNER OF SECTION 18, TOWNSHIP 2 NORTH, RANGE 5 EAST, SALT LAKE BASE AND MERIDIAN AND RUNNING THENCE SOUTH 89°10'22" WEST 138.00 FEET ALONG THE SECTION LINE; THENCE SOUTH 08°20'22" WEST 168.00 FEET; THENCE SOUTH 03°10'22" WEST 128.00 FEET; THENCE SOUTH 16°55'22" WEST 788.00 FEET; THENCE SOUTH 13°28'41" WEST 71.32 FEET; THE NEXT (5) COURSES ARE ALONG THE ADJACENT WOHALI PARTNERS BOUNDARY AS DELINEATED BY AN EXISTING RECORD OF SURVEY; THENCE SOUTH 12°43'34" WEST 123.14 FEET; THENCE SOUTH 19°38'10" WEST 1,632.00 FEET; THENCE SOUTH 23°08'10" WEST 700.00 FEET; THENCE SOUTH 00°42'42" EAST 589.00 FEET; THENCE NORTH 89°59'43" EAST 1,313.27 FEET, MORE OR LESS, TO THE SECTION LINE; THENCE NORTH 00°29'49" WEST 1,339.27 FEET ALONG SAID LINE TO THE EAST QUARTER CORNER OF SECTION 18, SAID QUARTER CORNER BEING MARKED WITH AN ORIGINAL STONE; THENCE NORTH 00°55'18" WEST 2,670.12 FEET ALONG THE SECTION LINE TO THE POINT OF BEGINNING.