

**AFFIDAVIT**


I, Dale K. Bennett, a Registered Professional Land Surveyor as prescribed by the laws of the State of Utah and holding License Number 103381-2201, do hereby certify that Reich Subdivision, recorded July 25, 2007, as Entry No. 10172665 in Book 2007P at Page 305 was prepared under my direction and that the following corrections need to be made:


1. Westerly boundary line of overall subdivision is shown correct on legal description as NORTH 0°38'53" EAST. The bearing "NORTH" as shown on the plat is incorrect. The correct bearing on the plat is North 0°38'53" EAST (see Exhibit "A").
2. The interior lot dimensions for Lot 1 changed as follows (See Exhibit "A")

	<u>Dimension Shown</u>	<u>Correct Dimension</u>
North Lot Line	93.54'	82.66'
South Lot Line	93.54	84.02'

3. The area of Lot 1 changed from 11,224 square feet or 0.258 acres to 10,000 square feet or 0.230 acres. (See Exhibit "A")


Date 8/30/07

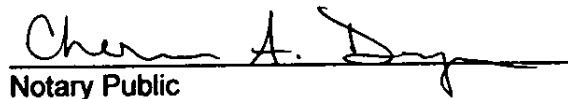
  
Dale K. Bennett  
License No. 103381-2201



State of Utah        }  
                              :SS  
County of Salt Lake }

One the 30<sup>th</sup> day of August 2007, personally appeared before me, Dale K. Bennett, the signer of the foregoing instrument, who being duly sworn by me did acknowledge to me that he executed the same.



  
Notary Public

10214071  
09/05/2007 04:54 PM \$12.00  
Book - 9512 Pg - 2363-2364  
GARY W. OTT  
RECORDER, SALT LAKE COUNTY, UTAH  
DALE BENNETT  
9130 S STATE ST  
STE 100  
SANDY UT 84070  
BY: EPM, DEPUTY - WI 2 P.

**EXHIBIT 'A'**

