

10509990
08/28/2008 04:44 PM \$0.00
Book - 9638 Pg - 8351-8357
GARY W. OTT
RECORDER, SALT LAKE COUNTY, UTAH
UTAH DEPT OF ENVIRONMENTAL QUA
168 NORTH 1950 W
SLC UT 84116
BY: KSR, DEPUTY - MI 7 P.

When recorded return to:
Utah Department of Environmental Quality
Division of Environmental Response and Remediation
Attention: Voluntary Program Coordinator
168 North 1950 West
Salt Lake City, Utah 84116

**RE: Former Morgan Hanauer Smelter Voluntary Cleanup Site (VCP # C045)
4200 South Main Street, Murray, Utah**

CERTIFICATE OF COMPLETION

1. Compliance with Terms of Voluntary Cleanup Program

The Executive Director of the Utah Department of Environmental Quality, through his undersigned designee below, has determined that Hamlet Development and Gibbons Realty Company, hereinafter collectively referred to as "Applicant," have completed a Utah Department of Environmental Quality ("UDEQ") supervised voluntary cleanup of the real property described in Attachment A (the "Property"), in accordance with sections 19-8-108 and 19-8-110 of the Utah Code Annotated and the Voluntary Cleanup Agreement entered into on March 14, 2006. The Applicant is granted this Certificate of Completion ("COC") pursuant to section 19-8-111 and subject to the conditions set forth in section three below. Figures depicting the Property are located in Attachment B.

2. Acknowledgment of Protection From Liability

This COC acknowledges protection from liability provided by section 19-8-113 of the Utah Code Annotated to an applicant who is not responsible for the contamination under the provisions listed in subsection 19-8-113(1)(b) at the time the applicant applies to enter into a Voluntary Cleanup Agreement, and to future owners who acquire the Property covered by this COC, and to lenders who make loans secured by the Property covered by the COC.

As set forth in section 19-8-113, this release of liability is not available to an owner or lender who was originally responsible for a release or contamination, or to an owner or lender who changes the land use from the use specified in the COC if the changed use or uses may reasonably be expected to result in increased risks to human health or the environment, or to an owner or lender who causes further releases on the Property. Also, there is no release from liability if the COC is obtained by fraud, misrepresentation, or the knowing failure to disclose material information. Finally, protection from liability is limited to contamination identified in the documents related to the investigation and cleanup of the Property.

3. Specified Land Use for Certificate of Completion

This COC is issued based on the Applicant's representation that the Property will be used for mixed commercial and residential uses, consistent with the residential exposure scenario described in the Risk Assessment Guidance for Superfund, Volume I, Human Health Evaluation, Parts A and B. The residential scenario is defined as exposure to adults to incidental ingestion and dermal contact to hazardous constituents for a duration of 30 years at a frequency of 350 days per year.

In addition, this COC is issued based upon compliance with the COC, as well as compliance with an Environmental Covenant (EC), dated August 12, 2008 and recorded in the records of the Salt Lake County Recorder as Entry No. 10497519 in Book 9634 at Page 2136, and the Site Management Plan (SMP), dated July 21, 2008. The COC, EC, and SMP, among other things, require:

- a. The Property shall be used in a manner that is consistent with the land use described in section three above;
- b. Non-use of the groundwater located beneath the Property via wells, pits, sumps or other means;
- c. Compliance with the Environmental Covenant recorded with the Salt Lake County Recorder on August 12, 2008 in Book 9634 on pages 2136-2164.
- d. The Site Management Plan is implemented as proposed;
- e. Reports are submitted to UDEQ as described in the SMP;
- f. Continued reimbursement to UDEQ for its oversight of activities under the EC and SMP;
- g. Continued consent to access by UDEQ to monitor compliance with the EC and SMP;

4. Unavailability of Release of Liability

Use of the Property that is not consistent with section three including failure to comply with the EC or SMP described in section three shall constitute a change in land use expected to result in increased risks to human health/the environment making the release of liability in section two unavailable.

5. Availability of Records

All documents discussed in this COC are on file and may be reviewed at the UDEQ/ Division of Environmental Response and Remediation office located at 168 North 1950 West, Salt Lake City, Utah.

6. Final Signature for Former Morgan Hanauer Smelter Certificate of Completion

Dated this 21st day of AUGUST 2008.

Brad T Johnson


Brad T Johnson, Director
Division of Environmental Response and Remediation
And Authorized Representative of the
Executive Director of the Utah
Department of Environmental Quality

STATE OF UTAH _____)

:ss.

COUNTY OF Salt Lake)

On this 21 day of August, 2008, personally appeared before me, Brad T Johnson
who duly acknowledged that he/she signed the above Certification of Completion as an authorized
representative of the Executive Director of the Utah Department of Environmental Quality.



Jennifer Burge
NOTARY PUBLIC

Residing At: SLC

My Commission Expires 9-11-08

ATTACHMENT A

**Former Morgan Hanauer Smelter
Legal Property Description**

**Former Morgan Hanauer Smelter
4200 South Main Street
Murray, Utah**

Legal Property Description:

The Former Morgan Hanauer Smelter site consists of the following-described real property situated in Salt Lake County, State of Utah:

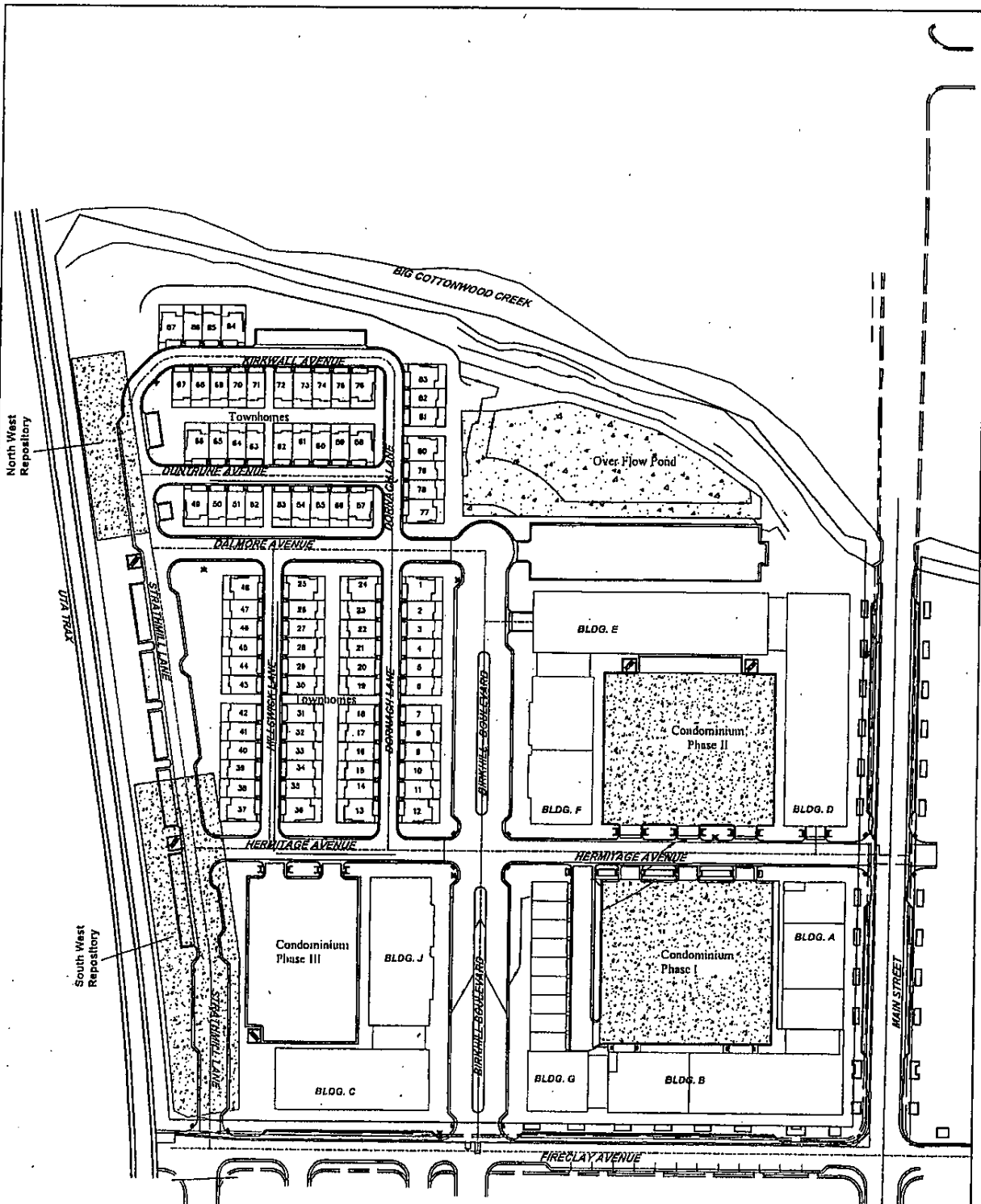
BEGINNING at the intersection of the 1968 Murray City Annexation Boundary in Big Cottonwood Creek recorded December 31, 1968 in Book GG at Page 18 of the Salt Lake County records and a line 33.00 feet perpendicularly distant westerly of the Main Street monument line, said point being North 87°15'51" East 16.28 feet (North 87°01'34" East 16.16 feet per 1968 Murray City Annexation Plat), North 00°30'11" East 1741.07 feet (00°15'54" East 1741.07 feet by record) along said Main Street monument line, and North 76°01'54" East 33.93 feet (North 76°16'11" West 33.93 feet by record) along said 1968 Murray City Annexation Boundary in Big Cottonwood Creek from the East Quarter Corner of Section 1, Township 2 South, Range 1 West, Salt Lake Base and Meridian (Basis of Bearings being North 00°30'11" East 1518.10 feet from the found centerline monument marking the intersection of Fireclay Avenue and Main Street to the found centerline monument marking the intersection of Central Avenue and Main Street), and running thence along said 1968 Murray City Annexation Boundary in Big Cottonwood Creek the following five courses: North 76°01'54" West 23.32 feet (North 76°16'11" West by record), North 39°46'13" West 154.80 feet (North 40°00'30" West by record), North 68°12'37" West 290.80 feet (North 68°26'54" West by record), North 76°43'06" West 457 feet (North 76°57'23" West by record) and South 29°27'50" West 50.40 feet (South 29°13'33" West by record) to the easterly right-of-way line of the UTA Light Rail Transit Corridor, formerly Union Pacific Land Resources Corporation (UPRR) as shown on the 1996 Existing Union Pacific Railroad Track Alignment Survey filed as Survey S97-09-0651 in the Salt Lake County Surveyors Office; thence along said easterly right-of-way line the following two courses: South 08°47'37" East 709.28 (South 09°02'48" East by record) and Southerly 216.19 feet along a 2897.82 foot radius curve to the right through a central angle of 04°16'28" and along a chord of South 06°39'23" East 216.13 feet to a point on the north line of the Road Dedication Plat Fireclay Avenue as recorded in Book 99-11P at Page 310 of said records; thence along said north line North 89°57'37" East 722.30 feet (North 89°42'43" East 722.44 feet per Road Dedication Plat Fireclay Avenue) to the west line of Main Street; thence along said west line North 00°30'11" East 621.48 feet to the POINT OF BEGINNING.


Containing 658,857 square feet or 15.125 acres.

Property Tax Identification Numbers: 21-01-229-004-0000, 21-01-229-005-0000

ATTACHMENT B

**Former Morgan Hanauer Smelter
Site Map**



Explanation
 Repository Areas



CLIENT INFO. Hamlet Development Birnhill Al Fireclay	IHI ENVIRONMENTAL	PROJECT No.: 876-7113
		CAD No.: 0787192-004-1
		DRAWN BY: B. Robinson
		DATE: 09/23/08
APPROPRIATE SCALE 100%	REVISION BY:	DATE:

Figure 1: Site Map