

WHEN RECORDED, MAIL TO:
Utah Department of Transportation
Right of Way, Fourth Floor
Box 148420
Salt Lake City, Utah 84114-8420



ENT 106168:2022 PG 1 of 7
ANDREA ALLEN
UTAH COUNTY RECORDER
2022 Sep 30 2:56 pm FEE 0.00 BY CS
RECORDED FOR UDOT

Quit Claim Deed

(COUNTY)

Utah County

- Tax ID No. 14:022:0337
- 14:022:0539
- 14:022:0540
- 52:236:0007
- 14:022:0339
- 14:017:0504
- 14:017:0249
- 54:055:0025
- 14:017:0508
- 14:017:0503
- 14:017:0257
- 14:017:0268
- 14:017:0228
- 36:421:0016
- 14:017:0506
- 14:017:0276
- 14:017:0245
- 14:017:0243
- 14:017:0502
- 14:017:0247
- 14:017:0507
- 14:017:0273
- 14:017:0271
- 14:017:0280
- 14:017:0259
- 14:017:0253
- 14:017:0509
- 52:951:0048
- 14:017:0501
- 44:171:0015
- 14:018:0149
- 53:336:0006

PAGE 2

Pin No. 17293
 Project No. NEWPROJ(17293)
 Parcel No. 103:2

14:018:0134
 14:018:0133
 14:018:0505
 14:018:0103
 14:018:0102
 53:329:0022
 14:018:0138
 14:018:0141
 14:018:0084
 14:018:0503
 14:018:0145
 53:272:0011
 14:018:0502
 14:018:0143
 14:018:0071
 51:406:0003
 51:048:0500
 14:018:0170
 14:018:0148

Pin No. 17293
 Project No. NEWPROJ(17293)
 Parcel No. 103:2

County of Utah, Grantor, a body corporate and politic of the State of Utah, hereby QUIT CLAIMS to the UTAH DEPARTMENT OF TRANSPORTATION, Grantee, at 4501 South 2700 West, Salt Lake City, Utah 84114, for the sum of TEN (\$10.00) Dollars, and other good and valuable consideration, the following described tract of land in Utah County, State of Utah, to-wit:

A parcel of land in fee, being part of an entire tract of property, situate in the SW1/4 SW1/4, NW1/4 SW1/4, SW1/4 NW1/4 and the NW1/4 NW1/4 of Section 18, T.5S., R.2E., S.L.B.&M. The boundaries of said parcel of land are described as follows:

Beginning at a point on the westerly right of way line of SR-129 (North County Blvd.), which point is 46.71 feet perpendicularly distant westerly from the SR-129 Control Line, at Engineer Station 284+14.79, which point is also 1,057.03 feet N.89°32'58"E. along

PAGE 3

Pin No. 17293
Project No. NEWPROJ(17293)
Parcel No. 103:2

the section line from the Southwest Corner of said Section 18; and running thence the following forty five (45) courses which are along said westerly right of way line and partially along that certain Quit Claim Deed recorded as Entry Number 9922:2014 on file at the office of the Utah County Recorder: (1) N.00°58'22"E. 69.45 feet; (2) N.89°06'51"W. 1.81 feet; (3) N.00°53'04"E. 199.81 feet to a point of curvature; (4) northwesterly 23.80 feet along the arc of a 15.00-foot radius curve to the left, through a central angle of 90°54'17", the chord of which bears N.44°33'28"W. 21.38 feet to a point of non-tangency; (5) N.01°19'49"E. 60.02 feet to a point of non-tangent curvature; (6) northeasterly 23.33 feet along the arc of a 15.00-foot radius curve to the left, through a central angle of 89°07'18", the chord of which bears N.45°26'32"E. 21.05 feet; (7) N.00°53'04"E. 149.70 feet; (8) N.00°42'07"W. 144.15 feet; (9) S.89°24'04"E. 3.61 feet; (10) N.00°29'42"E. 143.07 feet; (11) S.89°11'47"E. 2.50 feet; (12) N.00°14'25"E. 772.03 feet; (13) S.89°31'49"W. 14.26 feet; (14) N.00°28'11"W. 60.60 feet to a point of non-tangent curvature; (15) northeasterly 23.37 feet along the arc of a 15.00-foot radius curve to the left, through a central angle of 89°16'58", the chord of which bears N.44°53'05"E. 21.08 feet; (16) N.00°14'17"E. 85.71 feet; (17) N.89°31'28"E. 2.21 feet; (18) N.00°14'25"E. 163.91 feet to a point of curvature; (19) northerly 189.36 feet along the arc of a 74,952.00-foot radius curve to the left, through a central angle of 00°08'41", the chord of which bears N.00°10'04"E. 189.36 feet to a point of non-tangency; (20) N.43°27'21"W. 28.32 feet; (21) N.89°49'42"W. 6.20 feet; (22) N.00°23'00"E. 79.91 feet; (23) N.46°02'10"E. 21.40 feet; (24) N.00°30'38"E. 166.83 feet; (25) N.03°38'35"E. 93.53 feet to a point of non-tangent curvature; (26) northerly 110.03 feet along the arc of a 74,950.00-foot radius curve to the left, through a central angle of 00°05'03", the chord of which bears N.00°14'01"W. 110.03 feet; (27) N.00°42'57"W. 412.73 feet; (28) N.00°27'53"W. 490.95 feet; (29) N.00°27'10"W. 135.52 feet to a point of curvature; (30) northwesterly 23.56 feet along the arc of a 15.00-foot radius curve to the left, through a central angle of 89°58'58", the chord of which bears N.45°27'12"W. 21.21 feet to a point of non-tangency; (31) N.00°25'10"W. 60.00 feet to a point of non-tangent curvature; (32) northeasterly 23.56 feet along the arc of a 15.00-foot radius curve to the left,

PAGE 4

Pin No. 17293
 Project No. NEWPROJ(17293)
 Parcel No. 103:2

through a central angle of $89^{\circ}58'58''$, the chord of which bears $N.44^{\circ}33'28''E.$ 21.21 feet; (33) $N.00^{\circ}25'51''W.$ 227.63 feet to a point of curvature; (34) northerly 287.30 feet along the arc of a 5,598.00-foot radius curve to the right, through a central angle of $02^{\circ}56'26''$, the chord of which bears $N.01^{\circ}02'22''E.$ 287.27 feet to a point of reverse curvature; (35) northwesterly 24.20 feet along the arc of a 15.00-foot radius curve to the left, through a central angle of $92^{\circ}26'33''$, the chord of which bears $N.43^{\circ}46'04''W.$ 21.66 feet to a point of non-tangency; (36) $N.03^{\circ}25'10''E.$ 60.11 feet to a point of non-tangent curvature; (37) northeasterly 23.07 feet along the arc of a 15.00-foot radius curve to the left, through a central angle of $88^{\circ}06'27''$, the chord of which bears $N.45^{\circ}56'50''E.$ 20.86 feet to a point of reverse curvature; (38) northerly 90.65 feet along the arc of a 5,502.00-foot radius curve to the right, through a central angle of $00^{\circ}56'38''$, the chord of which bears $N.01^{\circ}24'53''E.$ 90.64 feet to a point of non-tangency; (39) $S.89^{\circ}58'00''W.$ 10.30 feet; (40) $N.00^{\circ}36'01''W.$ 265.26 feet to a point of curvature; (41) northwesterly 39.02 feet along the arc of a 25.00-foot radius curve to the left, through a central angle of $89^{\circ}25'59''$, the chord of which bears $N.45^{\circ}19'02''W.$ 35.18 feet to a point of non-tangency; (42) $N.00^{\circ}02'03''W.$ 50.01 feet; (43) $N.89^{\circ}57'57''E.$ 36.29 feet; (44) $N.00^{\circ}34'42''W.$ 570.46 feet; (45) $N.12^{\circ}45'30''W.$ 38.45 feet to a point on the northerly section line of said Section 18; thence $N.89^{\circ}31'59''E.$ 137.92 feet along said section line to a point on the easterly right of way line of said SR-129 (North County Blvd.); thence the following forty six (46) courses which are along said easterly right of way line: (1) $S.02^{\circ}58'13''E.$ 31.78 feet; (2) $S.45^{\circ}43'11''W.$ 34.13 feet; (3) $S.01^{\circ}31'01''E.$ 403.16 feet to a point of curvature; (4) southerly 133.79 feet along the arc of a 5,054.00-foot radius curve to the right, through a central angle of $01^{\circ}31'00''$, the chord of which bears $S.00^{\circ}45'31''E.$ 133.79 feet to a point of non-tangency; (5) $S.72^{\circ}41'59''W.$ 8.36 feet to a point of non-tangent curvature; (6) southerly 160.49 feet along the arc of a 5,046.00-foot radius curve to the right, through a central angle of $01^{\circ}49'20''$, the chord of which bears $S.00^{\circ}56'20''W.$ 160.48 feet to a point of non-tangency; (7) $S.43^{\circ}07'05''E.$ 19.76 feet; (8) $S.02^{\circ}03'09''W.$ 60.04 feet; (9) $S.46^{\circ}41'49''W.$ 19.92 feet; (10) $S.02^{\circ}03'14''W.$ 26.58 feet; (11) $S.00^{\circ}35'41''E.$ 77.80 feet; (12) $S.89^{\circ}55'19''W.$ 3.58 feet; (13) $S.02^{\circ}03'14''W.$ 131.59 feet to a point of curvature; (14) southerly

PAGE 5

Pin No. 17293
 Project No. NEWPROJ(17293)
 Parcel No. 103:2

217.64 feet along the arc of a 7,454.00-foot radius curve to the left, through a central angle of $01^{\circ}40'22''$, the chord of which bears $S.01^{\circ}13'03''W.$ 217.63 feet to a point of non-tangency; (15) $S.46^{\circ}51'08''E.$ 20.45 feet; (16) $S.89^{\circ}43'34''E.$ 14.00 feet; (17) $S.00^{\circ}02'13''W.$ 61.38 feet; (18) $S.89^{\circ}48'01''W.$ 14.01 feet; (19) $S.44^{\circ}57'34''W.$ 18.32 feet to a point of non-tangent curvature; (20) southerly 36.86 feet along the arc of a 7,452.00-foot radius curve to the left, through a central angle of $00^{\circ}17'00''$, the chord of which bears $S00^{\circ}26'27''E.$ 36.86 feet; (21) $S.00^{\circ}34'57''E.$ 844.90 feet; (22) $S.60^{\circ}07'01''E.$ 19.72 feet; (23) $S.00^{\circ}34'57''E.$ 8.25 feet; (24) $S.89^{\circ}33'10''E.$ 15.93 feet; (25) $S.00^{\circ}26'50''W.$ 47.78 feet to a point of non-tangent curvature; (26) southwesterly 39.47 feet along the arc of a 25.00-foot radius curve to the left, through a central angle of $90^{\circ}28'07''$, the chord of which bears $S.45^{\circ}10'30''W.$ 35.50 feet; (27) $S.00^{\circ}03'40''E.$ 342.42 feet; (28) $S.07^{\circ}00'52''W.$ 17.47 feet; (29) southerly 429.20 feet along the arc of a 75,050.00-foot radius curve to the right, through a central angle of $00^{\circ}19'40''$, the chord of which bears $S.00^{\circ}09'14''E.$ 429.20 feet to a point of non-tangency; (30) $S.44^{\circ}29'09''E.$ 18.64 feet; (31) $S.89^{\circ}49'42''E.$ 55.60 feet; (32) $S.00^{\circ}10'18''W.$ 66.04 feet; (33) $S.65^{\circ}43'43''W.$ 73.01 feet; (34) $S.00^{\circ}08'35''W.$ 132.33 feet; (35) West 3.98 feet; (36) $S.00^{\circ}04'09''W.$ 151.45 feet; (37) $S.89^{\circ}55'43''E.$ 0.98 feet; (38) $S.00^{\circ}14'19''W.$ 311.76 feet; (39) $S.00^{\circ}39'34''W.$ 60.00 feet; (40) $S.00^{\circ}14'25''W.$ 927.94 feet; (41) $S.03^{\circ}28'03''W.$ 102.69 feet; (42) $S.01^{\circ}20'45''W.$ 267.18 feet; (43) $S.89^{\circ}31'09''E.$ 15.11 feet; (44) $S.00^{\circ}28'50''W.$ 49.49 feet to a point of non-tangent curvature; (45) southwesterly 23.40 feet along the arc of a 15.00-foot radius curve to the left, through a central angle of $89^{\circ}23'30''$, the chord of which bears $S.45^{\circ}40'16''W.$ 21.10 feet; (46) $S.00^{\circ}58'19''W.$ 67.19 feet to a point on the southerly section line of said section 18; thence $S.89^{\circ}32'58''W.$ 95.48 feet along said section line to the point of beginning. The above described parcel of land contains 562,752 square feet or 12.919 acres in area, more or less.

(Note: All bearings in the above description are record and equal to highway bearings, unless otherwise noted.)

Pin No. 17293
Project No. NEWPROJ(17293)
Parcel No. 103:2

WITNESS, the hand of said Grantor, this 3rd day of August, 2022.



ATTEST:
Josh Daniels
Utah County Clerk/Auditor

BOARD OF UTAH COUNTY
COMMISSIONERS, UTAH COUNTY,
UTAH

By: Alice Black
Deputy

By: Thomas V. Sakievich
Thomas V. Sakievich, Chairman


STATE OF UTAH)
)ss:
COUNTY OF UTAH)

The foregoing instrument was acknowledged before me this 3rd day of August, 2022, by Thomas V. Sakievich, in his/her capacity as a Utah County Commissioner.




Alice Black
Notary Public

Pin No. 17293
Project No. NEWPROJ(17293)
Parcel No. 103:2



UTAH COUNTY CLERK/AUDITOR




Clerk/Auditor


STATE OF UTAH)

)ss:

COUNTY OF UTAH)

The foregoing instrument was acknowledged before me this 10th day of August, 2022, by Joshua Alden Daniels, in his/her capacity as the Utah County Clerk/Auditor.






Notary Public

APPROVED AS TO FORM AND LEGALITY:

David O. Leavitt

Utah County Attorney

By: 

Deputy