

10761200  
07/23/2009 03:03 PM \$24.00  
Book - 9748 Pg - 6367-6371  
GARY W. OTT  
RECORDER, SALT LAKE COUNTY, UTAH  
STOEL RIVES  
201 S MAIN STE. 1100  
SLC UT 84111  
BY: EAP, DEPUTY - WI 5 P.

WHEN RECORDED, MAIL TO:

Richard H. Johnson, II  
Stoel Rives LLP  
201 South Main Street, Suite 1100  
Salt Lake City, Utah 84111

**QUITCLAIM DEED**

DAVID J. CALLISTER, WILLIAM D. CALLISTER, JR., STANLEY J. CALLISTER and M. SUZANNE CALLISTER, husband and wife, CAROLYN C. HEAD and GRANT E. HEAD, husband and wife, and H. JAMES GORDON, as Trustee of THE GORDON TESTAMENTARY TRUST (a/k/a THE ROSE ANNE C. GORDON TESTAMENTARY TRUST), Grantors, hereby QUITCLAIM to HEAD PROPERTIES, L.L.C., a Utah limited liability company, c/o 3801 LaVar Drive, Salt Lake City, Utah 84109, for the sum of Ten and No/100 Dollars (\$10.00), and other good and valuable consideration, all of their right, title and interest in and to the following described real property in Salt Lake County, State of Utah:

BEGINNING on the South side of State Road 919 feet, more or less, South and Southwesterly along said road 1231.3 feet from the East Quarter Corner of Section 32, Township 1 North, Range 2 East, Salt Lake Base and Meridian; and running thence South 05°12'32" West 127.734 feet; thence South 16° East 102 feet; thence Northeasterly 406.3 feet; thence North 16° West 100 feet; thence Northeasterly parallel with said road 56 feet; thence South 16° East 100 feet; thence Northeasterly 345 feet; thence South 40 feet, more or less; thence East 85 feet; thence North 88 feet; thence Northeasterly 250 feet; thence North 62 feet; thence East 50 feet to the East line of said Section 32; thence South to a point 780 feet North from the Southeast Corner of said Section 32; thence West 1020 feet; thence North 20° West 275 feet; thence North 130 feet; thence Northeasterly to beginning.


LESS AND EXCEPTING THEREFROM the following described property:


BEGINNING at a point 919 feet, more or less, South and Southwesterly along State Highway 1281.3 feet and South 16° East 225 feet from the East Quarter Corner of Section 32, Township 1 North; Range 2 East, Salt Lake Base and Meridian; thence South 16° East 50 feet; thence Northeasterly parallel to said Highway 125 feet; thence North 16° West 50 feet; thence Southwesterly parallel to said Highway 125 feet to beginning.


Subject to all restrictions, easements and rights-of-way of record  
and current property taxes.

**Parcel Identification No. 10-32-476-016**


WITNESS the hands of said Grantors as of the 19 day of June, 2009.


  
\_\_\_\_\_  
David J. Callister

  
\_\_\_\_\_  
William D. Callister, Jr.

  
\_\_\_\_\_  
Stanley J. Callister

  
\_\_\_\_\_  
M. Suzanne Callister

  
\_\_\_\_\_  
Carolyn C. Head


  
\_\_\_\_\_  
Grant E. Head


THE GORDON TESTAMENTARY TRUST

By   
\_\_\_\_\_  
H. James Gordon, Trustee

STATE OF UTAH )  
 : ss.  
COUNTY OF SALT LAKE )


On the 11 day of June, 2009, personally appeared before me  
DAVID J. CALLISTER, one of the signers of the within instrument, who duly acknowledged to  
me that he executed the same.




  
Notary Public

STATE OF UTAH )  
 : ss.  
COUNTY OF SALT LAKE )

On the 11 day of June, 2009, personally appeared before me  
WILLIAM D. CALLISTER, JR., one of the signers of the within instrument, who duly  
acknowledged to me that he executed the same.



  
Notary Public

STATE OF UTAH )  
 : ss.  
COUNTY OF SALT LAKE )

On the 11 day of June, 2009, personally appeared before me  
STANLEY J. CALLISTER, one of the signers of the within instrument, who duly acknowledged  
to me that he executed the same.



  
Notary Public

SaltLake-395242.1 0033889-00001


3

SaltLake-395242.1 0033889-00001

4

BK 9748 PG 6369

STATE OF UTAH )  
 )  
 ) : SS.  
 )  
COUNTY OF SALT LAKE )



On the 15 day of June, 2009, personally appeared before me M. SUZANNE CALLISTER, one of the signers of the within instrument, who duly acknowledged to me that she executed the same.

Betty DeSpain  
Notary Public


STATE OF UTAH )  
 )  
 ) : SS.  
 )  
COUNTY OF SALT LAKE )



On the 15 day of June, 2009, personally appeared before me CAROLYN C. HEAD, one of the signers of the within instrument, who duly acknowledged to me that she executed the same.

Betty DeSpain  
Notary Public

STATE OF UTAH )  
 )  
 ) : SS.  
 )  
COUNTY OF SALT LAKE )




On the 15 day of June, 2009, personally appeared before me GRANT E. HEAD, one of the signers of the within instrument, who duly acknowledged to me that he executed the same.

Betty DeSpain  
Notary Public

STATE OF IDAHO )  
 ) ss.  
COUNTY OF MADISON )

On the 19<sup>th</sup> day of June, 2009, personally appeared before me H. JAMES GORDON, one of the signers of the within instrument, who duly acknowledged to me that he executed the same on behalf of THE GORDON TESTAMENTARY TRUST.



*Stacia Thurber*  
Notary Public EXP: 4-13-2013