

10895773
 2/10/2010 3:21:00 PM \$20.00
 Book - 9803 Pg - 3002-3004
 Gary W. Ott
 Recorder, Salt Lake County, UT
 FIRST AMERICAN TITLE
 BY: eCASH, DEPUTY - EF 3 P.

RECORDING REQUESTED BY:

IVORY HOMES, LTD

**AND WHEN RECORDED MAIL
DEED AND TAX STATEMENTS TO:**

978 Woodoak Lane,
 Salt Lake City, UT 84117

FIRST AMERICAN TITLECV# 5277014**SPECIAL WARRANTY DEED**

KENNECOTT LAND RESIDENTIAL DEVELOPMENT COMPANY, a Delaware corporation, with its principal office at 4700 Daybreak Parkway, South Jordan, County of Salt Lake, State of Utah ("**Grantor**"), for and in consideration of the sum of Ten and No/100 Dollars (\$10.00) paid to Grantor and other good and valuable consideration, the receipt and sufficiency of which are hereby acknowledged, does hereby **CONVEY** and **WARRANT** against the acts of Grantor only to **IVORY HOMES, LTD**, a Utah limited partnership ("**Grantee**"), certain land being more particularly described in Exhibit A attached hereto and incorporated herein by reference (the "**Land**"), together with (i) all improvements, if any, located thereon, and (ii) all right, title and interest of Grantor (if any) in, to and under adjoining streets, rights of way and easements, **SUBJECT TO** all reservations contained in this Deed and all encumbrances of record, all building codes and other applicable laws, ordinances and governmental regulations affecting the Land and all other matters reasonably identifiable from an inspection or survey of the Land.

Grantor hereby retains and reserves (i) all oil, gas and minerals under or appurtenant to the Land, together with all rights to use or extract the same, except that Grantor shall not have the right to enter upon or disturb the first 500 feet below the surface of the Land to use or extract the same, and (ii) all water flowing or located under, within, or over, and all water rights or water shares in any way connected or associated with or appurtenant to, the Land.

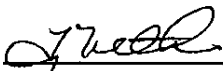
Grantor and Grantee agree that the provisions of Paragraph 10 of Exhibit B to that certain Deed dated October 16, 2002 from Kennecott Utah Copper Corporation, as grantor, to OM Enterprises Company, as grantee, recorded in the Official Records of Salt Lake County as Instrument No. 8442505, including, without limitation, the "Well Prohibition Covenant" [which prohibits drilling of water wells on the land] and the "Subsequent Transfer Covenant" [which requires that the Well Prohibition Covenant be inserted in all future deeds for such land] (as such terms are defined in such Paragraph 10), are hereby incorporated into this Deed and shall be binding on Grantee, its successors and assigns.

IN WITNESS WHEREOF, Grantor has caused its duly authorized representative to execute this instrument as of the date hereinafter written.

DATED: February 10, 2010

GRANTOR:

**KENNECOTT LAND RESIDENTIAL
DEVELOPMENT COMPANY**
a Delaware corporation


By: 
Ty McCutcheon
Vice President Daybreak

ACKNOWLEDGMENT

STATE OF UTAH)
) SS.
COUNTY OF SALT LAKE)

On February 10, 2010, personally appeared before me, a Notary Public, Ty McCutcheon, the Vice President Daybreak of **KENNECOTT LAND RESIDENTIAL DEVELOPMENT COMPANY** personally known or proved to me to be the person whose name is subscribed to the above instrument who acknowledged to me that he/she executed the above instrument on behalf of **KENNECOTT LAND RESIDENTIAL DEVELOPMENT COMPANY**.

WITNESS my hand and official Seal.


Notary Public in and for said State

My commission expires: 5-22-2012




EXHIBIT A TO DEED

Legal Description

Lots 205, 206, 207, 208, 209, 210, and 211 inclusive of that plat map entitled "Kennecott Daybreak Village 4A Multi Family #1 Subdivision Amending Parcels C, D, E, F, I and J of the Kennecott Daybreak Village 4A Plat 3 Subdivision" recorded on December 30, 2009, as Entry No. 10869683, Book 2009P, at Page 195 of the Official Records of Salt Lake County, Utah.

Tax ID No.: 26-24-229-041-0000, 27-19-101-006-0000, 27-19-101-007-0000, 27-19-101-008-0000, 27-19-101-009-0000, 27-19-101-010-0000, 27-19-101-011-0000