

**WHEN RECORDED, PLEASE RETURN TO:**

ATTN: Kristi Peterson  
 City of Herriman  
 13011 South Pioneer Street  
 Herriman, UT 84096

11391647

05/16/2012 10:16 AM \$0.00

Book - 10017 Pg - 6505-6507

**GARY W. OTT**  
 RECORDER, SALT LAKE COUNTY, UTAH  
 HERRIMAN

13011 S PIONEER ST  
 HERRIMAN UT 84096

BY: ZJM, DEPUTY - WI 3 P.

**THE CITY OF HERRIMAN, UTAH**  
 A Municipal Corporation  
**CITY ENGINEER'S AFFIDAVIT OF STREET ADDRESS**


This document is made and executed to inform the public, pertaining to the numbering of structures and buildings upon the streets of the City of Herriman, I, Gordon M. Haight II, Herriman City Engineer, have assigned or reassigned, as the case may be, the following "West" and/or "South" coordinate numbers of the structures located or to be located upon the subdivision lots and/or Sidwell parcels, as indicated herein:


Subdivision/Area	Old Street Name	Old Coordinates and Range	New Street Name	New Coordinates and Range
Herriman City	13620 South	13620 South 6995 West to 7300 West	Gina Road	13680 South to 13710 South 6995 West to 7300 West

Subdivision/Area	Lot	Parcel No.	Former Address	New Address
Herriman City		32031000550000	6944 West 13700 South	6904 West Gina Road
BEG S 00°11'55" W ALG SEC LINE 1320 FT & S 89°48'05" E 1782 FT FR NW COR SEC 3, T 4S, R 2W, SLM; S 89°48'05" E 330 FT; S 00°11'55" W 660 FT; N 89°48'05" W 330 FT; N 00°11'55" E 660 FT TO BEG. 5.0 AC.				
Larry Jacobson Amd	2	32031000660000	6986 West 13700 South	6986 West Gina Road
Herriman City		32031000450000	7004 West 13620 South	7004 West Gina Road
BEG S 00°11'55" W 1320 FT & S 89°48'05" E 1320 FT FR NW COR SEC 3, T 4S, R 2W, SLM; S 89°48'05" E 132 FT; S 00°11'55" W 660 FT; N 89°48'05" W 132 FT; N 00°11'55" E 660 FT TO BEG. 2.0 AC.				
Larry Jacobson Sub 2 <sup>nd</sup> Amendment	1A	32031000760000	6852 West 13700 South	6962 West Gina Road
BEG NW COR LOT 1A, LARRY JACOBSON SUB 2ND AMENDMENT; S 0°13'10" W 503 FT; S 89°46'50" E 29.15 FT; NW LY ALG A 13.50 FT RADIUS CURVE TO R 21.21 FT (CHD N 44°46'50" W 19.09 FT); N 0°13'10" E 163.67 FT; S 89°46'50" E 105.23 FT; S 84°23'29" E 44.30 FT; N 0°13'10" E 329.89 FT; N 89°46'50" W 165 FT TO BEG. (BEING PT OF SD LOT 1A).				
Herriman City		32031000410000	7014 West 13620 South	7014 West Gina Road
BEG S 1980 FT & E 1155 FT FR NW COR SEC 3, T 4S, R 2W, SLM; E 165 FT; N 660 FT W 165 FT; S 660 FT TO BEG. 2.5 AC				
Herriman City		32031000110000	7030 West 13620 South	7030 West Gina Road
BEG S 1320 FT & E 990 FT & S 396 FT FR NW COR OF SEC 3, T 4S, R 2W, SLM; S 264 FT; E 165 FT; N 264 FT; W 165 FT TO BEG. 1.0 AC M OR L				
Herriman City		32031000400000	7020 West 13620 South	7020 West Gina Road
BEG S ALG SEC LINE 1320 FT & E 990 FT FR NW COR SEC 3, T 4S, R 2W, SLM; E 165 FT; S 396 FT; W 165 FT; N 396 FT TO BEG. 1.5 AC				
Herriman City		32031510170000	7052 West 13620 South	7052 West Gina Road
BEG S 00°13'10" W 1590.30 FT & S 89°46'50" E 660 FT & S 89°46'50" E 144.50 FT & S 00°13'10" W 7.50 FT & S 89°46'50" E 185.50 FT & S 00°13'10" W 95.71 FT FR NW COR SEC 3, T4S, R2W,SLM; S 00°13'10" W 261.49 FT; N 89°46'50" W 180.25 FT; N 00°13'10" E 186.61 FT; S 89°46'50" E 102.38 FT; N 00°13'10" E 74.89 FT; S 89°46'50" E 77.87 FT TO BEG. (BEING PT OF LOTS LOTS 1 & 3 VANDENHAZEL MINOR SUB). 0.91 AC.				
Herriman City		32031510130000	7052 West 13620 South	7052 West Gina Road
BEG S 00°13'10" W 1590.30 FT & S 89°46'50" E 660 FT FR NW COR SEC 3, T4S, R2W, SLM; S 89°46'50" E 144.50 FT; S 00°13'10" W 7.50 FT; S 89°46'50" E 185.50 FT; S 00°13'10" W 95.71 FT; N 89°46'50" W 77.87 FT; S 00°13'10" W 74.89 FT; N 89°46'50" W 102.38 FT; N 00°13'10" E 78.10 FT; N 89°46'50" W 4.33 FT; N 00°13'10" E 2.32 FT; N 89°46'50" W 145.42 FT; N 00°13'10" E 97.68 FT TO BEG. (BEING PT OF LOTS 1 & 3 VANDENHAZEL MINOR SUB). 0.91 AC.				
Herriman City		32031510140000	7052 West 13620 South	7052 West Gina Road
S 00°13'10" W 1590.30 FT & S 89°46'50" E 660 FT & S 00°13'10" W 97.68 FT FR NW COR SEC 3, T4S, R2W, SLM; S 89°46'52" E 145.42 FT; S 00°13'10" W 2.32 FT; N 89°46'52" W 145.42 FT; N 00°13'10" E 2.32 FT TO BEG. (BEING PT OF LOT 3 VANDENHAZEL MINOR SUB). 0.01 AC M OR L.				

Subdivision/Area	Lot	Parcel No.	Former Address	New Address
Herriman City		32031000520000	7082 West 13620 South	7082 West Gina Road
BEG S ALG SEC LINE 1452 FT & E 660 FT FR NW COR SEC 3, T 4S, R 2W, SLM; E 330 FT; S 145.8 FT; W 185.5 FT; N 7.5 FT; W 144.5 FT; N 138.3 FT TO BEG. 1.08 AC				
Herriman City		32031000510000	7066 West 13620 South	7066 West Gina Road
BEG S ALG SEC LINE 1320 FT & E 660 FT FR NW COR SEC 3, T 4S, R 2W, SLM; E 330 FT; S 132 FT; W 330 FT; N 132 FT TO BEG. 1.0 AC.				
Vandenhazel Minor Subdivision	2	32031510100000	7086 West 13620 South	7086 West Gina Road
Bettridge Sub	1	32031000630000	7136 West 13700 South	7136 West Gina Road
Bettridge Sub	2	32031000650000	7118 West 13620 South	7118 West Gina Road
Bettridge Sub	3	32031000640000	7124 West 13700 South	7124 West Gina Road
Herriman City		32031000490000	7130 West 13700 South	7130 West Gina Road
BEG S 1320 FT & E 330 FT FR NW COR SEC 3, T4S, R2W, SLM; E 205.31 FT; S 349.36 FT; W 205.31 FT; N 349.36 FT TO BEG. 1.64 AC				
Herriman City		32031000780000	7162 West 13620 South	7162 West Gina Road
BEG S 2054.97 FT & N 77°12'03" E 338.41 FT & N 25 FT FR NW COR OF SEC 3, T 4S, R 2W, S L M; S 77°12'03" W 153.82 FT; N 282.44 FT; E 150 FT; S 248.36 FT TO BEG. 0.91 AC				
Herriman City		32031000300000	7170 West 13620 South	7170 West Gina Road
BEG S 1706.64 FT & E 180 FT FR NW COR OF SEC 3, T 4S, R 2W, SLM; N 290.4 FT; E 150 FT; S 290 FT; W 150 FT TO BEG. 1 AC				
Herriman City		32031000290000	7180 West 13620 South	7180 West Gina Road
BEG 1320 FT S FR NW COR OF SEC 3, T 4S, R 2W, SLM; S 734.97 FT; N 77°12'03" E 184.59 FT; N 597.84 FT; E 150 FT; N 96.24 FT; W 330 FT TO BEG. 3.28 AC				
Barbieri Subdivision	1	32031000680000	7167 West 13620 South	7167 West Gina Road
Leisle Subdivision	1	32031000600000	7033 West 13700 South	7033 West Gina Road
Leisle Subdivision	1	32031000740000	7033 West 13700 South	7033 West Gina Road
THE W LY 10 FT OF LOT 2, LEISLE SUB				
Leisle Subdivision	2	32031000750000	7009 West 13700 South	7009 West Gina Road
LESS & EXCEPTING THE W LY 10 FT THEREOF.				
Herriman City		32031000060000	7083 West 13620 South	7083 West Gina Road
BEG 1980 FT S & 660 FT E FR NW COR SEC 3, T 4S, R 2W, SLM; E 165 FT; S 264 FT; W 165 FT; N 264 FT TO BEG. 1 AC				
Herriman City		32031000320000	7051 West 13620 South	7051 West Gina Road
BEG S 1320 FT & E 990 FT & S 660 FT FR NW COR OF SEC 3, T 4S, R 2W, SLM; W 165 FT; S 264 FT; E 165 FT; N 264 FT TO BEG. 1.0 AC				
Herriman City		32031000170000	7139 West 13620 South	7139 West Gina Road
BEG 1980 FT S & 330 FT E FR NW COR OF SEC 3, T 4S, R 2W, SLM; S 281.5 FT; E 155 FT; N 281.5 FT; W 155 FT TO BEG. 1.0 AC M OR L.				
Herriman City		32042770070000	7212 West 13720 South	7212 West Gina Road
BEG S 1852.13 FT FR NE COR SEC 4, T 4S, R 2W, SLM; S 220 FT; W 198 FT; N 220 FT; E 198 FT TO BEG. 1.0 AC				
Herriman City		32042770060000	7232 West 13720 South	7232 West Gina Road
BEG S 1412.13 FT & W 330 FT & S 660 FT FR NE COR OF SEC 4, T4S, R 2W, SLM; E 132 FT; N 330 FT; W 132 FT; S 330 FT TO BEG. 1 AC M OR L				
Herriman City		32042770050000	7232 West 13720 South	7232 West Gina Road
BEG S 1412.13 FT FR NE COR OF SEC 4, T 4S, R 2W, SLM; S 440 FT; W 198 FT; N 110 FT; W 132 FT; N 330 FT; E 330 FT TO BEG. 3.0 AC M OR L.				
Herriman City		32042780060000	7235 West 13720 South	7235 West Gina Road
BEG N 27.57 FT & W 165 FT FR E 1/4 COR SEC 4, T 4S, R 2W 2 SLM; W 165 FT; N 584.62 FT; N 89°46'52" E 79.91 FT; N 89°56'34" E 85.09 FT; S 585.01 FT TO BEG. 2.25 AC.				
Herriman City		32042780070000	7213 West 13720 South	7213 West Gina Road
BEG N 60 FT FR E 1/4 COR SEC 4, T 4S, R 2W, SLM; W 165 FT; N 567.57 FT; E 165 FT; S 567.57 FT TO BEG. 2.15 AC.				
Reynolds Estates Sub	1	32031000150000	7187 West 13700 South	7187 West Gina Road
Barnes Subdivision	1	32031000220000	7115 West 13700 South	7115 West Gina Road

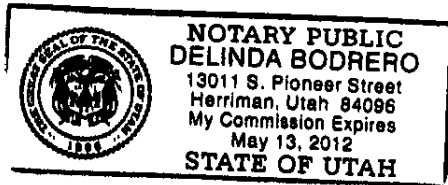
Dated this 10 day of MAY, 2012.

  
MARK A. JENSEN, PE  
City of Herriman

ATTEST:  
  
KRISTI PETERSON  
City of Herriman, City Recorder




On the 10 day of May, 2012, Mark A. Jensen personally appeared before me and, on his/her oath, acknowledged to me that he/she is the City Engineer of the City of Herriman, Utah, a municipal corporation and political subdivision, and the foregoing instrument was signed in their official capacities, as indicated.



NOTARY PUBLIC Delinda Bodrero

On the 10 day of May, 2012, Kristi Peterson personally appeared before me and, on his/her oath, acknowledged to me that he/she is the City Recorder of the City of Herriman, Utah, a municipal corporation and political subdivision, and the foregoing instrument was signed in their official capacities, as indicated.



NOTARY PUBLIC Delinda Bodrero