

577-

RECORDED AT REQUEST OF
 Utah Power & Light Co.
 REC'D BY E. REAM
 DEPUTY CLERK
 NOV 26 2 27 PM '48
 RECORDED BY SEC.
 COMPARED BY E.P.D. TP
 INDEXED BY R
 FEE 1.20 MAIL TO

11434

Form 2064 2-47 500

11435

(Utah Individual)

UTAH POWER & LIGHT COMPANY

34. POLE LINE EASEMENT

Robert L. Elliott and Alice Elliott

his wife, Grantor^s, of Utah County, Utah, hereby convey and warrant to UTAH POWER & LIGHT COMPANY, a corporation, its successors in interest and assigns, Grantee, for the sum of One (\$1.00) Dollar and other valuable consideration, a perpetual easement and right of way for the erection and continued maintenance, repair, alteration, and replacement of the electric transmission, distribution and telephone circuits of the Grantee, and 3 guy anchors & one 2-pole towers ~~scor poles~~ with the necessary guys, stubs, crossarms and other attachments thereon, or affixed thereto, for the support of said circuits, to be erected and maintained upon and across the premises of the Grantor^s, in Utah County, Utah, along a line described as follows:

Beginning at fence on south boundary line of grantor's land at a point 530 feet north and 1875 feet west, more or less, from the east quarter corner of Section 18, T.6 S., R.3 E., S.L.B.& M., thence running N.27°59' W. 437 feet, thence N.24°53' W. 460 feet to fence on west boundary line of said land and being in the W 1/2 of the NE 1/4 of said Section 18.

Together with all rights of ingress and egress necessary or convenient for the full and complete use, occupation and enjoyment of the easement hereby granted, and all rights and privileges incident thereto, including the right to cut and remove timber, trees, brush, overhanging branches and other obstructions which may injure or interfere with the Grantee's use, occupation or enjoyment of this easement.


WITNESS the hand^s of the Grantor^s, this 12th day of August, A. D. 1948

Robert L. Elliott
Alice Elliott

STATE OF UTAH,
 County of UTAH } ss.

On the 12th day of August, A. D. 1948, personally appeared before me, Robert L. Elliott and Alice Elliott, his wife, they

the signers of the foregoing instrument, who duly acknowledged to me that they executed the same.



Joe L. Mabey
 Notary Public.
 Residing at Clearfield, Utah.

APPROVED AS TO FORM & SUBSCRIPTION
W.P.

APPROVED AS TO DESCRIPTION
 G.S.C.
W.P.

File No. 22705

577-

RECORDED AT REQUEST OF
 Utah County
 REC'D BY E. REAM
 CLERK
 UTAH COUNTY
 DEPUTY

NOV 26 2 27 PM '48

RECORDED BY
 COMPARED BY
 INDEXED BY
 FEE 1 20 MAIL TO

11434

Form 2064 2-47 500

11435

(Utah Individual)

UTAH POWER & LIGHT COMPANY

34. POLE LINE EASEMENT

Robert L. Elliott and Alice Elliott

his wife, Grantor^s, of Utah County, Utah, hereby convey and warrant to UTAH POWER & LIGHT COMPANY, a corporation, its successors in interest and assigns, Grantee, for the sum of One (\$1.00) Dollar and other valuable consideration, a perpetual easement and right of way for the erection and continued maintenance, repair, alteration, and replacement of the electric transmission, distribution and telephone circuits of the Grantee, and 3 guy anchors & one 2-pole towers ~~scor poles~~ with the necessary guys, stubs, crossarms and other attachments thereon, or affixed thereto, for the support of said circuits, to be erected and maintained upon and across the premises of the Grantor^s, in Utah County, Utah, along a line described as follows:

Beginning at fence on south boundary line of grantor's land at a point 530 feet north and 1875 feet west, more or less, from the east quarter corner of Section 18, T.6 S., R.3 E., S.L.B.& M., thence running N.27°59' W. 437 feet, thence N.24°53' W. 460 feet to fence on west boundary line of said land and being in the W 1/2 of the NE 1/4 of said Section 18.

Together with all rights of ingress and egress necessary or convenient for the full and complete use, occupation and enjoyment of the easement hereby granted, and all rights and privileges incident thereto, including the right to cut and remove timber, trees, brush, overhanging branches and other obstructions which may injure or interfere with the Grantee's use, occupation or enjoyment of this easement.

WITNESS the hand^s of the Grantor^s, this 12th day of August, A. D. 1948


Robert L. Elliott

Alice Elliott

STATE OF UTAH, }
 County of UTAH } ss.

On the 12th day of August, A. D. 1948, personally appeared before me, Robert L. Elliott and Alice Elliott, his wife, they

the signers of the foregoing instrument, who duly acknowledged to me that they executed the same.



Joe L. Mabey

 Notary Public.
 Residing at Clearfield, Utah.

APPROVED AS TO FORM & SUBSCRIPTION
WHE

APPROVED AS TO DESCRIPTION
 G. S. C.
WHE

File No. 22705

578

11435

RECORDED AT REQUEST OF
 W. L. O'CONNOR
 BOOK PAGES
 CHILDRED E. REAM
 REC. DEPUTY
 UTAH COUNTY

NOV 26 2 28 PM '48

RECORDED BY
 COMPARED BY
 INDEXED BY

FEE 9 x MAIL TO

Form 2064 2-47 500

11436

(Utah Individual)

UTAH POWER & LIGHT COMPANY

35.

POLE LINE EASEMENT

Jesse L. Smith and Sylvia Smith

his wife, Grantor^s, of Utah County, Utah, hereby convey... and warrant... to UTAH POWER & LIGHT COMPANY, a corporation, its successors in interest and assigns, Grantee, for the sum of One (\$1.00) Dollar and other valuable consideration, a perpetual easement and right of way for the erection and continued maintenance, repair, alteration, and replacement of the electric transmission, distribution and telephone circuits of the Grantee, and 9 guy anchors, one 2-pole tower ~~and one 3-pole tower~~, with the necessary guys, stubs, crossarms and other attachments thereon, or affixed thereto, for the support of said circuits, to be erected and maintained upon and across the premises of the Grantor^s, in Utah County, Utah, along a line described as follows:

Beginning at fence on east boundary line of grantor's land at a point 1250 feet south and 345 feet east, more or less, from the north quarter corner of Section 18, T.6 S., R.3 E., S.L.B.& M., thence running N.24°58' W. 850 feet, more or less, to west boundary line of said land; also beginning at fence on south boundary line of grantor's land at a point 140 feet north and 300 feet west, more or less, from the south quarter corner of Section 7, Township and Range aforesaid, thence running N.24°58' W. 721 feet to a point in existing power line on grantor's land; and being in the NW 1/4 of the NE 1/4 of said Section 18 and the SE 1/4 of the SW 1/4 of said Section 7.


Together with all rights of ingress and egress necessary or convenient for the full and complete use, occupation and enjoyment of the easement hereby granted, and all rights and priveleges incident thereto, including the right to cut and remove timber, trees, brush, overhanging branches and other obstructions which may injure or interfere with the Grantee's use, occupation or enjoyment of this easement.

WITNESS the hand... of the Grantor...s, this 12th day of August, A. D. 19 48

Jesse L. Smith
Sylvia Smith

STATE OF UTAH,
 County of UTAH } ss.

On the 12th day of August, A. D. 19 48, personally appeared before me, Jesse L. Smith and Sylvia Smith, his wife, the signer^s of the foregoing instrument, who duly acknowledged to me that they executed the same.



J. S. Mabey
 Notary Public.
 Residing at
 Clearfield, Utah.

APPROVED AS TO FORM & EXECUTION

APPROVED AS TO DESCRIPTION G.S.C. WIFE

File No. 22706

578

11435

RECORDED AT REQUEST OF
 W. L. O'CONNOR
 BOOK PAGES
 CHILDRED E. REAM
 REC. DEPUTY
 UTAH COUNTY

NOV 26 2 28 PM '48

RECORDED BY
 COMPARED BY
 INDEXED BY

FEE 9 x MAIL TO

Form 2064 2-47 500

11436

(Utah Individual)

UTAH POWER & LIGHT COMPANY

35.

POLE LINE EASEMENT

Jesse L. Smith and Sylvia Smith

his wife, Grantor^s, of Utah County, Utah, hereby convey... and warrant... to UTAH POWER & LIGHT COMPANY, a corporation, its successors in interest and assigns, Grantee, for the sum of One (\$1.00) Dollar and other valuable consideration, a perpetual easement and right of way for the erection and continued maintenance, repair, alteration, and replacement of the electric transmission, distribution and telephone circuits of the Grantee, and 9 guy anchors, one 2-pole tower ~~and one 3-pole tower~~, with the necessary guys, stubs, crossarms and other attachments thereon, or affixed thereto, for the support of said circuits, to be erected and maintained upon and across the premises of the Grantor^s, in Utah County, Utah, along a line described as follows:

Beginning at fence on east boundary line of grantor's land at a point 1250 feet south and 345 feet east, more or less, from the north quarter corner of Section 18, T.6 S., R.3 E., S.L.B.& M., thence running N.24°58' W. 850 feet, more or less, to west boundary line of said land; also beginning at fence on south boundary line of grantor's land at a point 140 feet north and 300 feet west, more or less, from the south quarter corner of Section 7, Township and Range aforesaid, thence running N.24°58' W. 721 feet to a point in existing power line on grantor's land; and being in the NW 1/4 of the NE 1/4 of said Section 18 and the SE 1/4 of the SW 1/4 of said Section 7.

Together with all rights of ingress and egress necessary or convenient for the full and complete use, occupation and enjoyment of the easement hereby granted, and all rights and priveleges incident thereto, including the right to cut and remove timber, trees, brush, overhanging branches and other obstructions which may injure or interfere with the Grantee's use, occupation or enjoyment of this easement.


WITNESS the hand^s of the Grantor^s, this 12th day of August, A. D. 19 48

Jesse L. Smith
Sylvia Smith

STATE OF UTAH,
 County of UTAH } ss.

On the 12th day of August, A. D. 19 48, personally appeared before me, Jesse L. Smith and Sylvia Smith, his wife,

the signer^s of the foregoing instrument, who duly acknowledged to me that they executed the same.



J. S. Mabey
 Notary Public.
 Residing at
 Clearfield, Utah.

APPROVED AS TO FORM & EXECUTION

APPROVED AS TO DESCRIPTION
 G. S. C.
 WIFE

File No. 22706