

After Recording Return To:
Lundberg & Associates, PC
3269 South Main Street, Suite 100
Salt Lake City, UT 84115

Case No. 22.84404.1/CMrm

Parcel ID #: 44-126-0099

(Space above for County Recorder's use)

REQUEST FOR COPY OF NOTICE OF DEFAULT AND NOTICE OF SALE

Request is hereby made that a copy of any notice of default and a copy of any notice of sale under the trust deed filed for record on March 23, 2000, with recorder's entry No. 23085:2000, Utah County, Utah, executed by Newport Holding at Pilgrims Landing, L.L.C, as trustor(s), in which Kaufman and Broad of Utah, Inc. is named as beneficiary and First American Title Company as trustee, be mailed to:

Lundberg & Associates, PC
3269 South Main Street, Suite 100
Salt Lake City, UT 84115

and


Nationstar Mortgage LLC
8950 Cypress Waters Boulevard
Coppell, TX 75019

The trust deed covers the following described real property situated in Utah County, Utah:

See Exhibit "A"

DATED: 11/11/2022

Lundberg & Associates, PC



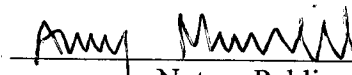
Printed Name: BRIGHAM LUNDBERG
Attorney

State of Utah)

: ss.

County of Salt Lake)

On this 11th day of November, 2022, before me,
Avery Merrill, a notary public, personally appeared
Brigham Lundberg, an attorney at Lundberg & Associates, PC, proved on the
basis of satisfactory evidence to be the person whose name is subscribed to in this document, and
acknowledged that he executed the same.


Notary Public




Exhibit "A"

Parcel 1:

Lots 2 through 5, inclusive 7 through 11, inclusive, and 15, 16, 18, 21, 22, 24, 29, 37, 38, 39, and 42 through 45, inclusive, and 47, 55, and 58 through 61, inclusive, Plat One, Kaufman and Broad at Pilgrims Landing Subdivision, Lehi, Utah, according to the official plat thereof on file in the Office of the Recorder of Utah County, Utah.

Parcel 2:

Lots 66 through 113, inclusive, and 120 through 132, inclusive, Plat Two, Kaufman and Broad at Pilgrims Landing Subdivision, Lehi, Utah, according to the official plat thereof on file in the Office of the Recorder of Utah County, Utah.

Case No. 22.84404.1/CM

Parcel ID #: 44-126-0099