

After Recording Return To:
2225 East Murray Holladay Rd., Suite 111
Salt Lake City, UT 84117

11822647
3/24/2014 3:00:00 PM \$275.00
Book - 10219 Pg - 345-362
Gary W. Ott
Recorder, Salt Lake County, UT
TITLE WEST OREM
BY: eCASH, DEPUTY - EF 18 P.

**AMENDMENT TO THE AMENDED AND RESTATED DECLARATION OF CONDOMINIUM
FOR EAST TOWN VILLAGE CONDOMINIUM
an Expandable Utah Condominium Project**

This Amendment to the Amended and Restated Declaration of Condominium for East Town Village Condominium (the "Declaration") is executed on the date set forth below by East Town Village, L.C. ("Successor Declarant").

RECITALS

A. Real property in Salt Lake County, Utah, known as East Town Village Condominium was subjected to covenants, conditions, and restrictions pursuant to the Declaration recorded March 5, 2007, as Entry No. 10023015 in the Salt Lake County Recorder's Office. The Declaration was amended and restated in its entirety and was recorded June 6, 2011, in the Salt Lake County Recorder's Office as Entry 11195609;

B. This amendment shall be binding against the property described in EXHIBIT A and the Declaration, and any amendment, annexation, or supplement thereto;

C. This amendment is intended to update and amend Exhibit A, the legal description, to the Declaration. The amended Exhibit A shall supercede the original and shall control the extent and effect of the Declaration;


D. The Successor Declarant certifies that the amendments below were requested by the United States Department of Housing and Urban Development to approve FHA financing. Under Declaration Article III, Section 32(e), Successor Declarant has the unilateral right to amend the Declaration as may be requested by FHA;

NOW, THEREFORE, the Successor Declarant, hereby amends the Declaration as follows:

Declaration Exhibit A shall be amended in its entirety to be the same as Exhibit A attached hereto. Exhibit A attached hereto supercedes and replaces the legal description attached to the Declaration in its entirety.


IN WITNESS WHEREOF, the Successor Declarant has executed this Amendment to the Declaration.

**SUCCESSOR DECLARANT:
East Town Village, L.C.**


By: DAVID SQUIESS, Manager
Its: Authorized Agent
Dated: March 24, 2014

STATE OF UTAH)
)
) :ss
County of Utah)

On the 24 day of March, 2014, personally appeared David Ronald Schress who, being first duly sworn, did that say that they are the authorized agent of the Successor Declarant authorized to sign this instrument and that said instrument was signed and sealed on behalf of the Successor Declarant, and acknowledged said instrument to be their voluntary act and deed.





Notary Public for Utah

EXHIBIT A
Legal Description

ALL UNITS CONTAINED WITHIN THE EAST TOWN VILLAGE CONDOMINIUMS, PHASE 1, A CONDOMINIUM PROJECT AS THE SAME IS IDENTIFIED IN THE RECORD OF SURVEY MAP RECORDED IN THE SALT LAKE COUNTY RECORDERS OFFICE, STATE OF UTAH.

TOGETHER WITH THE APPURTENANT UNDIVIDED INTERESTS IN SAID PROJECT'S COMMON AREAS AS ESTABLISHED IN THE DECLARATION AND ALLOWING FOR PERIODIC ALTERATION BOTH IN THE MAGNITUDE OF SAID UNDIVIDED INTERESTS AND IN THE COMPOSITION OF THE COMMON AREAS AND FACILITIES TO WHICH SAID INTERESTS RELATES.

Parcel Nos:

Block / Building	Type	Lot / Quarter	Parcel Number	Obsolete?
1	U	1	22-31-303-001-0000	N
1	U	2	22-31-303-002-0000	N
1	U	3	22-31-303-003-0000	N
1	U	4	22-31-303-004-0000	N
1	U	5	22-31-303-005-0000	N
1	U	6	22-31-303-006-0000	N

ALL UNITS CONTAINED WITHIN THE EAST TOWN VILLAGE CONDOMINIUMS, PHASE 2, A CONDOMINIUM PROJECT AS THE SAME IS IDENTIFIED IN THE RECORD OF SURVEY MAP RECORDED IN THE SALT LAKE COUNTY RECORDERS OFFICE, STATE OF UTAH.

TOGETHER WITH THE APPURTENANT UNDIVIDED INTERESTS IN SAID PROJECT'S COMMON AREAS AS ESTABLISHED IN THE DECLARATION AND ALLOWING FOR PERIODIC ALTERATION BOTH IN THE MAGNITUDE OF SAID UNDIVIDED INTERESTS AND IN THE COMPOSITION OF THE COMMON AREAS AND FACILITIES TO WHICH SAID INTERESTS RELATES.

Parcel Nos:

Block / Building	Type	Lot / Quarter	Parcel Number	Obsolete?
2	U	1	22-31-303-012-0000	N
2	U	2	22-31-303-011-0000	N
2	U	3	22-31-303-010-0000	N
2	U	4	22-31-303-009-0000	N
2	U	5	22-31-303-008-0000	N
2	U	6	22-31-303-007-0000	N

ALL UNITS CONTAINED WITHIN THE EAST TOWN VILLAGE CONDOMINIUMS, PHASE 3, A CONDOMINIUM PROJECT AS THE SAME IS IDENTIFIED IN THE RECORD OF SURVEY MAP RECORDED IN THE SALT LAKE COUNTY RECORDERS OFFICE, STATE OF UTAH.

TOGETHER WITH THE APPURTENANT UNDIVIDED INTERESTS IN SAID PROJECT'S COMMON AREAS AS ESTABLISHED IN THE DECLARATION AND ALLOWING FOR PERIODIC ALTERATION BOTH IN THE MAGNITUDE OF SAID UNDIVIDED INTERESTS AND IN THE COMPOSITION OF THE COMMON AREAS AND FACILITIES TO WHICH SAID INTERESTS RELATES.

Parcel Nos:

Block / Building	Type	Lot / Quarter	Parcel Number	Obsolete?
A	U	1	22-31-303-013-0000	N
A	U	2	22-31-303-016-0000	N
A	U	3	22-31-303-022-0000	N
A	U	4	22-31-303-019-0000	N
A	U	5	22-31-303-014-0000	N
A	U	6	22-31-303-017-0000	N
A	U	7	22-31-303-023-0000	N
A	U	8	22-31-303-020-0000	N
A	U	9	22-31-303-015-0000	N
A	U	10	22-31-303-018-0000	N
A	U	11	22-31-303-024-0000	N
A	U	12	22-31-303-021-0000	N

ALL UNITS CONTAINED WITHIN THE EAST TOWN VILLAGE CONDOMINIUMS, PHASE 4, A CONDOMINIUM PROJECT AS THE SAME IS IDENTIFIED IN THE RECORD OF SURVEY MAP RECORDED IN THE SALT LAKE COUNTY RECORDERS OFFICE, STATE OF UTAH.

TOGETHER WITH THE APPURTENANT UNDIVIDED INTERESTS IN SAID PROJECT'S COMMON AREAS AS ESTABLISHED IN THE DECLARATION AND ALLOWING FOR PERIODIC ALTERATION BOTH IN THE MAGNITUDE OF SAID UNDIVIDED INTERESTS AND IN THE COMPOSITION OF THE COMMON AREAS AND FACILITIES TO WHICH SAID INTERESTS RELATES.

Parcel Nos:

Block / Building	Type	Lot / Quarter	Parcel Number	Obsolete?
B	U	1	22-31-303-025-0000	N
B	U	2	22-31-303-028-0000	N
B	U	3	22-31-303-034-0000	N

B	U	4	22-31-303-031-0000	N
B	U	5	22-31-303-026-0000	N
B	U	6	22-31-303-029-0000	N
B	U	7	22-31-303-035-0000	N
B	U	8	22-31-303-032-0000	N
B	U	9	22-31-303-027-0000	N
B	U	10	22-31-303-030-0000	N
B	U	11	22-31-303-036-0000	N
B	U	12	22-31-303-033-0000	N

ALL UNITS CONTAINED WITHIN THE EAST TOWN VILLAGE CONDOMINIUMS, PHASE 5, A CONDOMINIUM PROJECT AS THE SAME IS IDENTIFIED IN THE RECORD OF SURVEY MAP RECORDED IN THE SALT LAKE COUNTY RECORDERS OFFICE, STATE OF UTAH.

TOGETHER WITH THE APPURTENANT UNDIVIDED INTERESTS IN SAID PROJECT'S COMMON AREAS AS ESTABLISHED IN THE DECLARATION AND ALLOWING FOR PERIODIC ALTERATION BOTH IN THE MAGNITUDE OF SAID UNDIVIDED INTERESTS AND IN THE COMPOSITION OF THE COMMON AREAS AND FACILITIES TO WHICH SAID INTERESTS RELATES.

Parcel Nos:

Block / Building	Type	Lot / Quarter	Parcel Number	Obsolete?
C	U	1	22-31-303-037-0000	N
C	U	2	22-31-303-040-0000	N
C	U	3	22-31-303-046-0000	N
C	U	4	22-31-303-043-0000	N
C	U	5	22-31-303-038-0000	N
C	U	6	22-31-303-041-0000	N
C	U	7	22-31-303-047-0000	N
C	U	8	22-31-303-044-0000	N
C	U	9	22-31-303-039-0000	N
C	U	10	22-31-303-042-0000	N
C	U	11	22-31-303-048-0000	N
C	U	12	22-31-303-045-0000	N

ALL UNITS CONTAINED WITHIN THE EAST TOWN VILLAGE CONDOMINIUMS, PHASE 6, A CONDOMINIUM PROJECT AS THE SAME IS IDENTIFIED IN THE RECORD OF SURVEY MAP RECORDED IN THE SALT LAKE COUNTY RECORDERS OFFICE, STATE OF UTAH.

TOGETHER WITH THE APPURTENANT UNDIVIDED INTERESTS IN SAID PROJECT'S COMMON AREAS AS ESTABLISHED IN THE DECLARATION AND ALLOWING FOR

PERIODIC ALTERATION BOTH IN THE MAGNITUDE OF SAID UNDIVIDED INTERESTS AND IN THE COMPOSITION OF THE COMMON AREAS AND FACILITIES TO WHICH SAID INTERESTS RELATES.

Parcel Nos:

Block / Building	Type	Lot / Quarter	Parcel Number	Obsolete?
D	U	1	22-31-303-049-0000	N
D	U	2	22-31-303-052-0000	N
D	U	3	22-31-303-058-0000	N
D	U	4	22-31-303-055-0000	N
D	U	5	22-31-303-050-0000	N
D	U	6	22-31-303-053-0000	N
D	U	7	22-31-303-059-0000	N
D	U	8	22-31-303-056-0000	N
D	U	9	22-31-303-051-0000	N
D	U	10	22-31-303-054-0000	N
D	U	11	22-31-303-060-0000	N
D	U	12	22-31-303-057-0000	N

ALL UNITS CONTAINED WITHIN THE EAST TOWN VILLAGE CONDOMINIUMS, PHASE 7, A CONDOMINIUM PROJECT AS THE SAME IS IDENTIFIED IN THE RECORD OF SURVEY MAP RECORDED IN THE SALT LAKE COUNTY RECORDERS OFFICE, STATE OF UTAH.

TOGETHER WITH THE APPURTENANT UNDIVIDED INTERESTS IN SAID PROJECT'S COMMON AREAS AS ESTABLISHED IN THE DECLARATION AND ALLOWING FOR PERIODIC ALTERATION BOTH IN THE MAGNITUDE OF SAID UNDIVIDED INTERESTS AND IN THE COMPOSITION OF THE COMMON AREAS AND FACILITIES TO WHICH SAID INTERESTS RELATES.

Parcel Nos:

Block / Building	Type	Lot / Quarter	Parcel Number	Obsolete?
7	U	1	22-31-303-064-0000	N
7	U	2	22-31-303-063-0000	N
7	U	3	22-31-303-062-0000	N
7	U	4	22-31-303-061-0000	N

ALL UNITS CONTAINED WITHIN THE EAST TOWN VILLAGE CONDOMINIUMS, PHASE 8, A CONDOMINIUM PROJECT AS THE SAME IS IDENTIFIED IN THE RECORD OF SURVEY MAP RECORDED IN THE SALT LAKE COUNTY RECORDERS OFFICE, STATE OF UTAH.

TOGETHER WITH THE APPURTENANT UNDIVIDED INTERESTS IN SAID PROJECT'S COMMON AREAS AS ESTABLISHED IN THE DECLARATION AND ALLOWING FOR PERIODIC ALTERATION BOTH IN THE MAGNITUDE OF SAID UNDIVIDED INTERESTS AND IN THE COMPOSITION OF THE COMMON AREAS AND FACILITIES TO WHICH SAID INTERESTS RELATES.

Parcel Nos:

Block / Building	Type	Lot / Quarter	Parcel Number	Obsolete?
8	U	1	22-31-303-065-0000	N
8	U	2	22-31-303-066-0000	N
8	U	3	22-31-303-067-0000	N
8	U	4	22-31-303-068-0000	N

ALL UNITS CONTAINED WITHIN THE EAST TOWN VILLAGE CONDOMINIUMS, PHASE 9, A CONDOMINIUM PROJECT AS THE SAME IS IDENTIFIED IN THE RECORD OF SURVEY MAP RECORDED IN THE SALT LAKE COUNTY RECORDERS OFFICE, STATE OF UTAH.

TOGETHER WITH THE APPURTENANT UNDIVIDED INTERESTS IN SAID PROJECT'S COMMON AREAS AS ESTABLISHED IN THE DECLARATION AND ALLOWING FOR PERIODIC ALTERATION BOTH IN THE MAGNITUDE OF SAID UNDIVIDED INTERESTS AND IN THE COMPOSITION OF THE COMMON AREAS AND FACILITIES TO WHICH SAID INTERESTS RELATES.

Parcel Nos:

Block / Building	Type	Lot / Quarter	Parcel Number	Obsolete?
9	U	1	22-31-303-069-0000	N
9	U	2	22-31-303-070-0000	N
9	U	3	22-31-303-071-0000	N
9	U	4	22-31-303-072-0000	N

ALL UNITS CONTAINED WITHIN THE EAST TOWN VILLAGE CONDOMINIUMS, PHASE 10, A CONDOMINIUM PROJECT AS THE SAME IS IDENTIFIED IN THE RECORD OF SURVEY MAP RECORDED IN THE SALT LAKE COUNTY RECORDERS OFFICE, STATE OF UTAH.

TOGETHER WITH THE APPURTENANT UNDIVIDED INTERESTS IN SAID PROJECT'S COMMON AREAS AS ESTABLISHED IN THE DECLARATION AND ALLOWING FOR PERIODIC ALTERATION BOTH IN THE MAGNITUDE OF SAID UNDIVIDED INTERESTS AND IN THE COMPOSITION OF THE COMMON AREAS AND FACILITIES TO WHICH SAID INTERESTS RELATES.

Parcel Nos:

Block / Building	Type	Lot / Quarter	Parcel Number	Obsolete?
10	U	1	22-31-303-073-0000	N
10	U	2	22-31-303-074-0000	N
10	U	3	22-31-303-075-0000	N
10	U	4	22-31-303-076-0000	N

ALL UNITS CONTAINED WITHIN THE EAST TOWN VILLAGE CONDOMINIUMS, PHASE 11, A CONDOMINIUM PROJECT AS THE SAME IS IDENTIFIED IN THE RECORD OF SURVEY MAP RECORDED IN THE SALT LAKE COUNTY RECORDERS OFFICE, STATE OF UTAH.

TOGETHER WITH THE APPURTENANT UNDIVIDED INTERESTS IN SAID PROJECT'S COMMON AREAS AS ESTABLISHED IN THE DECLARATION AND ALLOWING FOR PERIODIC ALTERATION BOTH IN THE MAGNITUDE OF SAID UNDIVIDED INTERESTS AND IN THE COMPOSITION OF THE COMMON AREAS AND FACILITIES TO WHICH SAID INTERESTS RELATES.

Parcel Nos:

Block / Building	Type	Lot / Quarter	Parcel Number	Obsolete?
11	U	1	22-31-303-080-0000	N
11	U	2	22-31-303-079-0000	N
11	U	3	22-31-303-078-0000	N
11	U	4	22-31-303-077-0000	N

ALL UNITS CONTAINED WITHIN THE EAST TOWN VILLAGE CONDOMINIUMS, PHASE 12, A CONDOMINIUM PROJECT AS THE SAME IS IDENTIFIED IN THE RECORD OF SURVEY MAP RECORDED IN THE SALT LAKE COUNTY RECORDERS OFFICE, STATE OF UTAH.

TOGETHER WITH THE APPURTENANT UNDIVIDED INTERESTS IN SAID PROJECT'S COMMON AREAS AS ESTABLISHED IN THE DECLARATION AND ALLOWING FOR PERIODIC ALTERATION BOTH IN THE MAGNITUDE OF SAID UNDIVIDED INTERESTS AND IN THE COMPOSITION OF THE COMMON AREAS AND FACILITIES TO WHICH SAID INTERESTS RELATES.

Parcel Nos:

Block / Building	Type	Lot / Quarter	Parcel Number	Obsolete?
12	U	1	22-31-303-084-0000	N
12	U	2	22-31-303-083-0000	N
12	U	3	22-31-303-082-0000	N
12	U	4	22-31-303-081-0000	N

ALL UNITS CONTAINED WITHIN THE EAST TOWN VILLAGE CONDOMINIUMS, PHASE 13, A CONDOMINIUM PROJECT AS THE SAME IS IDENTIFIED IN THE RECORD OF SURVEY MAP RECORDED IN THE SALT LAKE COUNTY RECORDERS OFFICE, STATE OF UTAH.

TOGETHER WITH THE APPURTENANT UNDIVIDED INTERESTS IN SAID PROJECT'S COMMON AREAS AS ESTABLISHED IN THE DECLARATION AND ALLOWING FOR PERIODIC ALTERATION BOTH IN THE MAGNITUDE OF SAID UNDIVIDED INTERESTS AND IN THE COMPOSITION OF THE COMMON AREAS AND FACILITIES TO WHICH SAID INTERESTS RELATES.

Parcel Nos:

Block / Building	Type	Lot / Quarter	Parcel Number	Obsolete?
13	U	1	22-31-303-088-0000	N
13	U	2	22-31-303-087-0000	N
13	U	3	22-31-303-086-0000	N
13	U	4	22-31-303-085-0000	N

ALL UNITS CONTAINED WITHIN THE EAST TOWN VILLAGE CONDOMINIUMS, PHASE 14, A CONDOMINIUM PROJECT AS THE SAME IS IDENTIFIED IN THE RECORD OF SURVEY MAP RECORDED IN THE SALT LAKE COUNTY RECORDERS OFFICE, STATE OF UTAH.

TOGETHER WITH THE APPURTENANT UNDIVIDED INTERESTS IN SAID PROJECT'S COMMON AREAS AS ESTABLISHED IN THE DECLARATION AND ALLOWING FOR PERIODIC ALTERATION BOTH IN THE MAGNITUDE OF SAID UNDIVIDED INTERESTS AND IN THE COMPOSITION OF THE COMMON AREAS AND FACILITIES TO WHICH SAID INTERESTS RELATES.

Parcel Nos:

Block / Building	Type	Lot / Quarter	Parcel Number	Obsolete?
14	U	1	22-31-303-089-0000	N
14	U	2	22-31-303-090-0000	N
14	U	3	22-31-303-091-0000	N
14	U	4	22-31-303-092-0000	N

ALL UNITS CONTAINED WITHIN THE EAST TOWN VILLAGE CONDOMINIUMS, PHASE 15, A CONDOMINIUM PROJECT AS THE SAME IS IDENTIFIED IN THE RECORD OF SURVEY MAP RECORDED IN THE SALT LAKE COUNTY RECORDERS OFFICE, STATE OF UTAH.

TOGETHER WITH THE APPURTENANT UNDIVIDED INTERESTS IN SAID PROJECT'S COMMON AREAS AS ESTABLISHED IN THE DECLARATION AND ALLOWING FOR PERIODIC ALTERATION BOTH IN THE MAGNITUDE OF SAID UNDIVIDED INTERESTS AND IN THE COMPOSITION OF THE COMMON AREAS AND FACILITIES TO WHICH SAID INTERESTS RELATES.

Parcel Nos:

Block / Building	Type	Lot / Quarter	Parcel Number	Obsolete?
15	U	1	22-31-303-093-0000	N
15	U	2	22-31-303-094-0000	N
15	U	3	22-31-303-095-0000	N
15	U	4	22-31-303-096-0000	N

ALL UNITS CONTAINED WITHIN THE EAST TOWN VILLAGE CONDOMINIUMS, PHASE 16, A CONDOMINIUM PROJECT AS THE SAME IS IDENTIFIED IN THE RECORD OF SURVEY MAP RECORDED IN THE SALT LAKE COUNTY RECORDERS OFFICE, STATE OF UTAH.

TOGETHER WITH THE APPURTENANT UNDIVIDED INTERESTS IN SAID PROJECT'S COMMON AREAS AS ESTABLISHED IN THE DECLARATION AND ALLOWING FOR PERIODIC ALTERATION BOTH IN THE MAGNITUDE OF SAID UNDIVIDED INTERESTS AND IN THE COMPOSITION OF THE COMMON AREAS AND FACILITIES TO WHICH SAID INTERESTS RELATES.

Parcel Nos:

Block / Building	Type	Lot / Quarter	Parcel Number	Obsolete?
16	U	1	22-31-303-097-0000	N
16	U	2	22-31-303-098-0000	N
16	U	3	22-31-303-099-0000	N
16	U	4	22-31-303-100-0000	N

ALL UNITS CONTAINED WITHIN THE EAST TOWN VILLAGE CONDOMINIUMS, PHASE 17, A CONDOMINIUM PROJECT AS THE SAME IS IDENTIFIED IN THE RECORD OF SURVEY MAP RECORDED IN THE SALT LAKE COUNTY RECORDERS OFFICE, STATE OF UTAH.

TOGETHER WITH THE APPURTENANT UNDIVIDED INTERESTS IN SAID PROJECT'S COMMON AREAS AS ESTABLISHED IN THE DECLARATION AND ALLOWING FOR PERIODIC ALTERATION BOTH IN THE MAGNITUDE OF SAID UNDIVIDED INTERESTS AND IN THE COMPOSITION OF THE COMMON AREAS AND FACILITIES TO WHICH SAID INTERESTS RELATES.

Parcel Nos:

Block / Building	Type	Lot / Quarter	Parcel Number	Obsolete?
17	U	1	22-31-303-101-0000	N
17	U	2	22-31-303-102-0000	N
17	U	3	22-31-303-103-0000	N
17	U	4	22-31-303-104-0000	N

ALL UNITS CONTAINED WITHIN THE EAST TOWN VILLAGE CONDOMINIUMS, PHASE 18, A CONDOMINIUM PROJECT AS THE SAME IS IDENTIFIED IN THE RECORD OF SURVEY MAP RECORDED IN THE SALT LAKE COUNTY RECORDERS OFFICE, STATE OF UTAH.

TOGETHER WITH THE APPURTENANT UNDIVIDED INTERESTS IN SAID PROJECT'S COMMON AREAS AS ESTABLISHED IN THE DECLARATION AND ALLOWING FOR PERIODIC ALTERATION BOTH IN THE MAGNITUDE OF SAID UNDIVIDED INTERESTS AND IN THE COMPOSITION OF THE COMMON AREAS AND FACILITIES TO WHICH SAID INTERESTS RELATES.

Parcel Nos:

Block / Building	Type	Lot / Quarter	Parcel Number	Obsolete?
3	U	1	22-31-303-107-0000	N
3	U	2	22-31-303-108-0000	N
3	U	3	22-31-303-109-0000	N
3	U	4	22-31-303-110-0000	N
3	U	5	22-31-303-111-0000	N
3	U	6	22-31-303-112-0000	N

ALL UNITS CONTAINED WITHIN THE EAST TOWN VILLAGE CONDOMINIUMS, PHASE 19, A CONDOMINIUM PROJECT AS THE SAME IS IDENTIFIED IN THE RECORD OF SURVEY MAP RECORDED IN THE SALT LAKE COUNTY RECORDERS OFFICE, STATE OF UTAH.

TOGETHER WITH THE APPURTENANT UNDIVIDED INTERESTS IN SAID PROJECT'S COMMON AREAS AS ESTABLISHED IN THE DECLARATION AND ALLOWING FOR PERIODIC ALTERATION BOTH IN THE MAGNITUDE OF SAID UNDIVIDED INTERESTS AND IN THE COMPOSITION OF THE COMMON AREAS AND FACILITIES TO WHICH SAID INTERESTS RELATES.

Parcel Nos:

Block / Building	Type	Lot / Quarter	Parcel Number	Obsolete?
4	U	1	22-31-303-113-0000	N

4	U	2	22-31-303-114-0000	N
4	U	3	22-31-303-115-0000	N
4	U	4	22-31-303-116-0000	N
4	U	5	22-31-303-117-0000	N
4	U	6	22-31-303-118-0000	N

ALL UNITS CONTAINED WITHIN THE EAST TOWN VILLAGE CONDOMINIUMS, PHASE 20, A CONDOMINIUM PROJECT AS THE SAME IS IDENTIFIED IN THE RECORD OF SURVEY MAP RECORDED IN THE SALT LAKE COUNTY RECORDERS OFFICE, STATE OF UTAH.

TOGETHER WITH THE APPURTENANT UNDIVIDED INTERESTS IN SAID PROJECT'S COMMON AREAS AS ESTABLISHED IN THE DECLARATION AND ALLOWING FOR PERIODIC ALTERATION BOTH IN THE MAGNITUDE OF SAID UNDIVIDED INTERESTS AND IN THE COMPOSITION OF THE COMMON AREAS AND FACILITIES TO WHICH SAID INTERESTS RELATES.

Parcel Nos:

Block / Building	Type	Lot / Quarter	Parcel Number	Obsolete?
5	U	1	22-31-303-119-0000	N
5	U	2	22-31-303-120-0000	N
5	U	3	22-31-303-121-0000	N
5	U	4	22-31-303-122-0000	N

ALL UNITS CONTAINED WITHIN THE EAST TOWN VILLAGE CONDOMINIUMS, PHASE 21, A CONDOMINIUM PROJECT AS THE SAME IS IDENTIFIED IN THE RECORD OF SURVEY MAP RECORDED IN THE SALT LAKE COUNTY RECORDERS OFFICE, STATE OF UTAH.

TOGETHER WITH THE APPURTENANT UNDIVIDED INTERESTS IN SAID PROJECT'S COMMON AREAS AS ESTABLISHED IN THE DECLARATION AND ALLOWING FOR PERIODIC ALTERATION BOTH IN THE MAGNITUDE OF SAID UNDIVIDED INTERESTS AND IN THE COMPOSITION OF THE COMMON AREAS AND FACILITIES TO WHICH SAID INTERESTS RELATES.

Parcel Nos:

Block / Building	Type	Lot / Quarter	Parcel Number	Obsolete?
6	U	1	22-31-303-123-0000	N
6	U	2	22-31-303-124-0000	N
6	U	3	22-31-303-125-0000	N
6	U	4	22-31-303-126-0000	N

ALL UNITS CONTAINED WITHIN THE EAST TOWN VILLAGE CONDOMINIUMS, PHASE 22, A CONDOMINIUM PROJECT AS THE SAME IS IDENTIFIED IN THE RECORD OF SURVEY MAP RECORDED IN THE SALT LAKE COUNTY RECORDERS OFFICE, STATE OF UTAH.

TOGETHER WITH THE APPURTENANT UNDIVIDED INTERESTS IN SAID PROJECT'S COMMON AREAS AS ESTABLISHED IN THE DECLARATION AND ALLOWING FOR PERIODIC ALTERATION BOTH IN THE MAGNITUDE OF SAID UNDIVIDED INTERESTS AND IN THE COMPOSITION OF THE COMMON AREAS AND FACILITIES TO WHICH SAID INTERESTS RELATES.

Parcel Nos:

Block / Building	Type	Lot / Quarter	Parcel Number	Obsolete?
E	U	1	22-31-303-127-0000	N
E	U	2	22-31-303-130-0000	N
E	U	3	22-31-303-136-0000	N
E	U	4	22-31-303-133-0000	N
E	U	5	22-31-303-128-0000	N
E	U	6	22-31-303-131-0000	N
E	U	7	22-31-303-137-0000	N
E	U	8	22-31-303-134-0000	N
E	U	9	22-31-303-129-0000	N
E	U	10	22-31-303-132-0000	N
E	U	11	22-31-303-138-0000	N
E	U	12	22-31-303-135-0000	N

ALL UNITS CONTAINED WITHIN THE EAST TOWN VILLAGE CONDOMINIUMS, PHASE 23, A CONDOMINIUM PROJECT AS THE SAME IS IDENTIFIED IN THE RECORD OF SURVEY MAP RECORDED IN THE SALT LAKE COUNTY RECORDERS OFFICE, STATE OF UTAH.

TOGETHER WITH THE APPURTENANT UNDIVIDED INTERESTS IN SAID PROJECT'S COMMON AREAS AS ESTABLISHED IN THE DECLARATION AND ALLOWING FOR PERIODIC ALTERATION BOTH IN THE MAGNITUDE OF SAID UNDIVIDED INTERESTS AND IN THE COMPOSITION OF THE COMMON AREAS AND FACILITIES TO WHICH SAID INTERESTS RELATES.

Parcel Nos:

Block / Building	Type	Lot / Quarter	Parcel Number	Obsolete?
F	U	1	22-31-303-139-0000	N
F	U	2	22-31-303-142-0000	N
F	U	3	22-31-303-148-0000	N

F	U	4	22-31-303-145-0000	N
F	U	5	22-31-303-140-0000	N
F	U	6	22-31-303-143-0000	N
F	U	7	22-31-303-149-0000	N
F	U	8	22-31-303-146-0000	N
F	U	9	22-31-303-141-0000	N
F	U	10	22-31-303-144-0000	N
F	U	11	22-31-303-150-0000	N
F	U	12	22-31-303-147-0000	N

ALL UNITS CONTAINED WITHIN THE EAST TOWN VILLAGE CONDOMINIUMS, PHASE 24, A CONDOMINIUM PROJECT AS THE SAME IS IDENTIFIED IN THE RECORD OF SURVEY MAP RECORDED IN THE SALT LAKE COUNTY RECORDERS OFFICE, STATE OF UTAH.

TOGETHER WITH THE APPURTENANT UNDIVIDED INTERESTS IN SAID PROJECT'S COMMON AREAS AS ESTABLISHED IN THE DECLARATION AND ALLOWING FOR PERIODIC ALTERATION BOTH IN THE MAGNITUDE OF SAID UNDIVIDED INTERESTS AND IN THE COMPOSITION OF THE COMMON AREAS AND FACILITIES TO WHICH SAID INTERESTS RELATES.

Parcel Nos:

Block / Building	Type	Lot / Quarter	Parcel Number	Obsolete?
G	U	1	22-31-303-151-0000	N
G	U	2	22-31-303-154-0000	N
G	U	3	22-31-303-160-0000	N
G	U	4	22-31-303-157-0000	N
G	U	5	22-31-303-152-0000	N
G	U	6	22-31-303-155-0000	N
G	U	7	22-31-303-161-0000	N
G	U	8	22-31-303-158-0000	N
G	U	9	22-31-303-153-0000	N
G	U	10	22-31-303-156-0000	N
G	U	11	22-31-303-162-0000	N
G	U	12	22-31-303-159-0000	N

ALL UNITS CONTAINED WITHIN THE EAST TOWN VILLAGE CONDOMINIUMS, PHASE 25, A CONDOMINIUM PROJECT AS THE SAME IS IDENTIFIED IN THE RECORD OF SURVEY MAP RECORDED IN THE SALT LAKE COUNTY RECORDERS OFFICE, STATE OF UTAH.

TOGETHER WITH THE APPURTENANT UNDIVIDED INTERESTS IN SAID PROJECT'S COMMON AREAS AS ESTABLISHED IN THE DECLARATION AND ALLOWING FOR

PERIODIC ALTERATION BOTH IN THE MAGNITUDE OF SAID UNDIVIDED INTERESTS AND IN THE COMPOSITION OF THE COMMON AREAS AND FACILITIES TO WHICH SAID INTERESTS RELATES.

Parcel Nos:

Block / Building	Type	Lot / Quarter	Parcel Number	Obsolete?
H	U	1	22-31-303-163-0000	N
H	U	2	22-31-303-166-0000	N
H	U	3	22-31-303-172-0000	N
H	U	4	22-31-303-169-0000	N
H	U	5	22-31-303-164-0000	N
H	U	6	22-31-303-167-0000	N
H	U	7	22-31-303-173-0000	N
H	U	8	22-31-303-170-0000	N
H	U	9	22-31-303-165-0000	N
H	U	10	22-31-303-168-0000	N
H	U	11	22-31-303-174-0000	N
H	U	12	22-31-303-171-0000	N

ALL UNITS CONTAINED WITHIN THE EAST TOWN VILLAGE CONDOMINIUMS, PHASE 26, A CONDOMINIUM PROJECT AS THE SAME IS IDENTIFIED IN THE RECORD OF SURVEY MAP RECORDED IN THE SALT LAKE COUNTY RECORDERS OFFICE, STATE OF UTAH.

TOGETHER WITH THE APPURTENANT UNDIVIDED INTERESTS IN SAID PROJECT'S COMMON AREAS AS ESTABLISHED IN THE DECLARATION AND ALLOWING FOR PERIODIC ALTERATION BOTH IN THE MAGNITUDE OF SAID UNDIVIDED INTERESTS AND IN THE COMPOSITION OF THE COMMON AREAS AND FACILITIES TO WHICH SAID INTERESTS RELATES.

Parcel Nos:

Block / Building	Type	Lot / Quarter	Parcel Number	Obsolete?
I	U	1	22-31-303-175-0000	N
I	U	2	22-31-303-178-0000	N
I	U	3	22-31-303-184-0000	N
I	U	4	22-31-303-181-0000	N
I	U	5	22-31-303-176-0000	N
I	U	6	22-31-303-179-0000	N
I	U	7	22-31-303-185-0000	N
I	U	8	22-31-303-182-0000	N
I	U	9	22-31-303-177-0000	N
I	U	10	22-31-303-180-0000	N
I	U	11	22-31-303-186-0000	N
I	U	12	22-31-303-183-0000	N

ALL UNITS CONTAINED WITHIN THE EAST TOWN VILLAGE CONDOMINIUMS, PHASE 27, A CONDOMINIUM PROJECT AS THE SAME IS IDENTIFIED IN THE RECORD OF SURVEY MAP RECORDED IN THE SALT LAKE COUNTY RECORDERS OFFICE, STATE OF UTAH.

TOGETHER WITH THE APPURTENANT UNDIVIDED INTERESTS IN SAID PROJECT'S COMMON AREAS AS ESTABLISHED IN THE DECLARATION AND ALLOWING FOR PERIODIC ALTERATION BOTH IN THE MAGNITUDE OF SAID UNDIVIDED INTERESTS AND IN THE COMPOSITION OF THE COMMON AREAS AND FACILITIES TO WHICH SAID INTERESTS RELATES.

Parcel Nos:

Block / Building	Type	Lot / Quarter	Parcel Number	Obsolete?
J	U	1	22-31-303-187-0000	N
J	U	2	22-31-303-190-0000	N
J	U	3	22-31-303-196-0000	N
J	U	4	22-31-303-193-0000	N
J	U	5	22-31-303-188-0000	N
J	U	6	22-31-303-191-0000	N
J	U	7	22-31-303-197-0000	N
J	U	8	22-31-303-194-0000	N
J	U	9	22-31-303-189-0000	N
J	U	10	22-31-303-192-0000	N
J	U	11	22-31-303-198-0000	N
J	U	12	22-31-303-195-0000	N

ALL UNITS CONTAINED WITHIN THE EAST TOWN VILLAGE CONDOMINIUMS, PHASE 28, A CONDOMINIUM PROJECT AS THE SAME IS IDENTIFIED IN THE RECORD OF SURVEY MAP RECORDED IN THE SALT LAKE COUNTY RECORDERS OFFICE, STATE OF UTAH.

TOGETHER WITH THE APPURTENANT UNDIVIDED INTERESTS IN SAID PROJECT'S COMMON AREAS AS ESTABLISHED IN THE DECLARATION AND ALLOWING FOR PERIODIC ALTERATION BOTH IN THE MAGNITUDE OF SAID UNDIVIDED INTERESTS AND IN THE COMPOSITION OF THE COMMON AREAS AND FACILITIES TO WHICH SAID INTERESTS RELATES.

Parcel Nos:

Block / Building	Type	Lot / Quarter	Parcel Number	Obsolete?
K	U	1	22-31-303-199-0000	N
K	U	2	22-31-303-202-0000	N

K	U	3	22-31-303-208-0000	N
K	U	4	22-31-303-205-0000	N
K	U	5	22-31-303-200-0000	N
K	U	6	22-31-303-203-0000	N
K	U	7	22-31-303-209-0000	N
K	U	8	22-31-303-206-0000	N
K	U	9	22-31-303-201-0000	N
K	U	10	22-31-303-204-0000	N
K	U	11	22-31-303-210-0000	N
K	U	12	22-31-303-207-0000	N

ALL UNITS CONTAINED WITHIN THE EAST TOWN VILLAGE CONDOMINIUMS, PHASE 29, A CONDOMINIUM PROJECT AS THE SAME IS IDENTIFIED IN THE RECORD OF SURVEY MAP RECORDED IN THE SALT LAKE COUNTY RECORDERS OFFICE, STATE OF UTAH.

TOGETHER WITH THE APPURTENANT UNDIVIDED INTERESTS IN SAID PROJECT'S COMMON AREAS AS ESTABLISHED IN THE DECLARATION AND ALLOWING FOR PERIODIC ALTERATION BOTH IN THE MAGNITUDE OF SAID UNDIVIDED INTERESTS AND IN THE COMPOSITION OF THE COMMON AREAS AND FACILITIES TO WHICH SAID INTERESTS RELATES.

Parcel Nos:

Block / Building	Type	Lot / Quarter	Parcel Number	Obsolete?
L	U	1	22-31-303-211-0000	N
L	U	2	22-31-303-214-0000	N
L	U	3	22-31-303-220-0000	N
L	U	4	22-31-303-217-0000	N
L	U	5	22-31-303-212-0000	N
L	U	6	22-31-303-215-0000	N
L	U	7	22-31-303-221-0000	N
L	U	8	22-31-303-218-0000	N
L	U	9	22-31-303-213-0000	N
L	U	10	22-31-303-216-0000	N
L	U	11	22-31-303-222-0000	N
L	U	12	22-31-303-219-0000	N

ALL UNITS CONTAINED WITHIN THE EAST TOWN VILLAGE CONDOMINIUMS, PHASE 30, A CONDOMINIUM PROJECT AS THE SAME IS IDENTIFIED IN THE RECORD OF SURVEY MAP RECORDED IN THE SALT LAKE COUNTY RECORDERS OFFICE, STATE OF UTAH.

TOGETHER WITH THE APPURTENANT UNDIVIDED INTERESTS IN SAID PROJECT'S

COMMON AREAS AS ESTABLISHED IN THE DECLARATION AND ALLOWING FOR PERIODIC ALTERATION BOTH IN THE MAGNITUDE OF SAID UNDIVIDED INTERESTS AND IN THE COMPOSITION OF THE COMMON AREAS AND FACILITIES TO WHICH SAID INTERESTS RELATES.

Parcel Nos:

Block / Building	Type	Lot / Quarter	Parcel Number	Obsolete?
M	U	1	22-31-303-223-0000	N
M	U	2	22-31-303-226-0000	N
M	U	3	22-31-303-232-0000	N
M	U	4	22-31-303-229-0000	N
M	U	5	22-31-303-224-0000	N
M	U	6	22-31-303-227-0000	N
M	U	7	22-31-303-233-0000	N
M	U	8	22-31-303-230-0000	N
M	U	9	22-31-303-225-0000	N
M	U	10	22-31-303-228-0000	N
M	U	11	22-31-303-234-0000	N
M	U	12	22-31-303-231-0000	N