

WHEN RECORDED RETURN TO:  
Maple Hills Holdings, LLC  
299 South Main Street  
Suite 2400  
Salt Lake City, UT 84111

11861185  
6/6/2014 10:27:00 AM \$154.00  
Book - 10236 Pg - 2335-2381  
Gary W. Ott  
Recorder, Salt Lake County, UT  
LANDMARK TITLE  
BY: eCASH, DEPUTY - EF 47 P.

**DECLARATION OF COVENANTS, CONDITIONS, AND RESTRICTIONS FOR  
MAPLE HILLS SUBDIVISION**

---

**June 3, 2014**

**COURTESY RECORDING**

This document is being recorded solely as a courtesy and an accommodation to the parties named therein. LANDMARK TITLE COMPANY hereby expressly disclaims any responsibility or liability for the accuracy or the content thereof.

West Jordan, Utah

**TABLE OF CONTENTS**

		<b>Page</b>
ARTICLE 1	DEFINITIONS .....	2
1.1	Articles .....	2
1.2	Assessment .....	2
1.3	Association .....	3
1.4	Board .....	3
1.5	Bylaws .....	3
1.6	City .....	3
1.7	Common Areas .....	3
1.8	Common Expenses .....	3
1.9	Community Association Act .....	3
1.10	Declaration .....	3
1.11	Director .....	3
1.12	Governing Documents .....	3
1.13	Improvement .....	3
1.14	Living Unit .....	3
1.15	Lot .....	4
1.16	Map .....	4
1.17	Member .....	4
1.18	Mortgage .....	4
1.19	Nonprofit Act .....	4
1.20	Owner .....	4
1.21	Person .....	4
1.22	Project .....	4
1.23	Resident .....	4
1.24	Restriction .....	4
1.25	Rules and Regulations .....	5
1.26	Turnover Meeting .....	5
ARTICLE 2	SUBMISSION, WITHDRAWAL, EXPANSION .....	5
2.1	Submission .....	5
2.2	Change; Withdrawal .....	5
2.3	Expansion .....	5

**TABLE OF CONTENTS**  
(continued)

	<b>Page</b>
ARTICLE 3	RESERVED ..... 5
ARTICLE 4	PROPERTY AND USE RIGHTS IN COMMON AREA ..... 6
4.1	Member’s Right of Enjoyment..... 6
4.2	Delegation of Right of Use..... 6
4.3	Compliance with Covenants and Restrictions and Rules and Regulations ..... 6
ARTICLE 5	MAINTENANCE ..... 6
5.1	Association Responsibilities..... 6
5.2	Owner Responsibility..... 7
ARTICLE 6	ARCHITECTURAL CONTROL..... 7
6.1	Architectural Standards and Guidelines ..... 7
6.2	Waiver, Precedent, Estoppel ..... 7
6.3	Noncompliance..... 7
6.4	Liability ..... 8
ARTICLE 7	ASSESSMENTS..... 8
7.1	Covenant for Assessment ..... 8
7.2	Declarant’s Covenant for Assessments ..... 8
7.3	Annual Budget ..... 8
7.4	Reserve Account..... 9
7.5	Regular Assessment..... 9
7.6	Special Assessment..... 9
7.7	Supplemental Assessment..... 9
7.8	Individual Assessment ..... 9
7.9	Apportionment of Assessments ..... 10
7.10	Nonpayment of Assessment..... 10
7.11	Application of Payments..... 10
7.12	Acceleration..... 10
7.13	Suspension of Voting Rights ..... 10
7.14	Lien for Assessment..... 10
7.15	Enforcement of Lien ..... 10
7.16	Appointment of Trustee ..... 10
7.17	Subordination of Lien ..... 10

**TABLE OF CONTENTS**  
(continued)

	<b>Page</b>
ARTICLE 8	RESTRICTIONS ON USE..... 10
8.1	Use of Lots - Residential Use ..... 10
8.2	No Obstruction of Common Areas ..... 11
8.3	Cancellation of Insurance, Illegal Activity ..... 11
8.4	Nuisances..... 11
8.5	Rules and Regulations ..... 12
8.6	Structural Alterations ..... 12
8.7	Signs..... 12
8.8	Pets..... 12
8.9	Storage and Parking of Vehicles ..... 13
8.10	Aerials, Antennas, and Satellite Dishes ..... 13
8.11	Timeshares ..... 13
8.12	Utility Service..... 13
8.13	Temporary Structures, etc..... 14
8.14	Repair of Buildings..... 14
8.15	Subdivision of Lots..... 14
8.16	Clothes Drying Facilities..... 14
ARTICLE 9	MEMBERSHIP AND ASSOCIATION ..... 14
9.1	Membership ..... 14
9.2	Voting Rights..... 14
9.3	Status and Authority of Board ..... 14
9.4	Composition and Selection of Board ..... 14
9.5	Adoption of Bylaws..... 14
ARTICLE 10	DECLARANT RIGHTS..... 14
10.1	Administrative Control of Association ..... 15
10.2	Other Rights..... 15
10.3	Easements Reserved to Declarant ..... 15
ARTICLE 11	COMPLIANCE AND ENFORCEMENT ..... 16
11.1	Compliance ..... 17
11.2	Remedies ..... 17
11.3	Action by Owners ..... 17

**TABLE OF CONTENTS**  
(continued)

	<b>Page</b>
11.4 Injunctive Relief .....	17
11.5 Hearing .....	18
ARTICLE 12 .....	INSURANCE 18
12.1 Types of Insurance Maintained by the Association .....	18
12.2 Insurance Company .....	18
12.3 Premium as Common Expense .....	18
12.4 Insurance by Owner .....	18
12.5 Payment of Deductible .....	18
12.6 Right to Adjust Claims .....	18
12.7 Insurance Proceeds .....	18
12.8 Damage and Destruction of Common Area .....	19
12.9 Obligation of Lot Owner to Repair and Restore .....	19
ARTICLE 13 AMENDMENT, DURATION AND TERMINATION .....	20
13.1 Amendments .....	20
13.2 Duration; Termination .....	20
ARTICLE 14 MISCELLANEOUS PROVISIONS .....	20
14.1 Professional Management .....	20
14.2 Invalidity; Number; Captions .....	20
14.3 Joint Owners .....	21
14.4 Lessees and Other Invitees .....	21
14.5 Covenants Run with the Land .....	21
14.6 Waiver, Precedent and Estoppel .....	21
14.7 Notice of Sale, Mortgage, Rental, or Lease .....	21
14.8 Taxes on Lots .....	21
14.9 Service of Process .....	21
14.10 Gender, etc .....	22
14.11 Conflicts .....	22
ARTICLE 1 BYLAW APPLICABILITY/DEFINITIONS .....	27
1.1 Purpose of Bylaws .....	27
1.2 Definitions .....	27
1.3 Bylaw Applicability .....	27

**TABLE OF CONTENTS**  
(continued)

	<b>Page</b>
ARTICLE 2	ASSOCIATION..... 27
2.1	Composition ..... 27
2.2	Annual Meeting ..... 27
2.3	Special Meeting ..... 28
2.4	Place of Meeting..... 28
2.5	Conduct of Meeting..... 28
2.6	Quorum ..... 28
2.7	Voting ..... 28
2.8	Good Standing ..... 29
2.9	Proxies ..... 29
2.10	Mail-in Ballots..... 29
2.11	Written Consent in Lieu of Vote ..... 29
2.12	Record Date ..... 29
ARTICLE 3	BOARD OF DIRECTORS..... 29
3.1	Number and Qualification of Directors ..... 29
3.2	Selection and Term of Directors ..... 29
3.3	Vacancies..... 30
3.4	Removal of Directors ..... 30
3.5	Organization Meeting..... 30
3.6	Regular Meetings..... 30
3.7	Special Meetings..... 30
3.8	Conduct of Meetings ..... 30
3.9	Quorum ..... 30
3.10	Notice and Waiver of Meeting Notice ..... 30
3.11	Action without Meeting..... 31
3.12	Powers and Duties..... 31
3.13	Manager ..... 32
3.14	Compensation ..... 32
3.15	Limitation of Liability ..... 32
ARTICLE 4	OFFICERS..... 32
4.1	Election and Term of Officers ..... 32

**TABLE OF CONTENTS**  
(continued)

	<b>Page</b>
4.2	Removal of Officers ..... 32
4.3	Offices..... 32
4.3.1	President..... 33
4.3.2	Vice President..... 33
4.3.3	Secretary..... 33
4.3.4	Treasurer ..... 33
4.4	Delegation of Duties ..... 33
4.5	Compensation ..... 33
ARTICLE 5	NOTICE..... 33
5.1	Manner of Notice ..... 33
5.2	Waiver of Notice ..... 34
ARTICLE 6	FINANCES..... 34
6.1	Fiscal Year ..... 34
6.2	Checks, Agreements, Contracts..... 34
6.3	Availability of Records ..... 34
ARTICLE 7	AMENDMENT TO BYLAWS..... 34
7.1	Amendments ..... 34
7.2	Recording..... 34
ARTICLE 8	MISCELLANEOUS ..... 34
8.1	Office ..... 35
8.2	Conflicts ..... 35
8.3	Severability ..... 35
8.4	Waiver ..... 35
8.5	Captions..... 35
8.6	Gender, etc ..... 35

**DECLARATION OF COVENANTS, CONDITIONS, AND RESTRICTIONS FOR  
MAPLE HILLS PHASE 1 AND 2 SUBDIVISION**

This Declaration of Covenants, Conditions, and Restrictions for Maple Hills Phase 1 and 2 Subdivision (this "Declaration") is made as of June 3, 2014 by Maple Hills Holdings, LLC, a Utah limited liability company ("Declarant").

**RECITALS**

- A. Maple Hills Phase 1 (including Phases 1A and 1B) and 2 Subdivision, is a subdivision located in West Jordan City, Salt Lake County, Utah;
- B. The Declarant intends to sell to various purchasers the fee title to the individual Lots contained in the Project, subject to the following covenants, conditions, restrictions, easements and limitations herein set forth which are hereby declared to be for the benefit of the whole tract and all of the Project described herein and the owners thereof, their successors and assigns;
- C. All Owners, guests, invitees, agents, and residents shall abide by the provisions of this Declaration;
- D. These covenants, conditions, restrictions, easements, and limitations shall run with the land described in Exhibit "A" and shall be binding on and burden all parties having or acquiring any right, title, or interest to the land or any part thereof and shall create servient tenements on the land. The covenants, conditions, restrictions, easements, and limitations shall also benefit all parties having or acquiring any right, title, or interest to the land and shall create dominant tenements on the land;
- E. The Association may be incorporated as a Utah nonprofit corporation and shall be entitled to the rights, obligations, and benefits of the Utah Revised Nonprofit Corporation Act (Utah Code Ann. 16-6a-101, et. seq.), as amended from time to time.

NOW THEREFORE, for the benefit of the Project and the Owners thereof, the following covenants, conditions, restrictions, and easements shall apply to and be binding on the Project:

**ARTICLE 1**

**DEFINITIONS**

Capitalized terms used in the Governing Documents (including recitals) have the following meanings:

- 1.1 Articles. Articles mean the Articles of Incorporation for Maple Hills Home Owners' Association, as amended from time to time.
- 1.2 Assessment. Assessments means any amount charged, imposed or levied by the Board on or against a Lot or the Owner of that Lot and shall include fines, interests and costs of



collection incurred by the Association in connection with any action taken to bring an Owner into compliance with this Declaration.

1.3 Association. Association means Maple Hills Home Owners' Association. It is intended that the Association be a Utah non-profit corporation. Failure of the Association to maintain its corporate status will not result in dissolution of the Association. The Association may renew its corporate status, reinstate its corporate status, or incorporate without Owner approval. As long as the Association obtains the proper vote, any actions taken during any period of un-incorporation shall be binding.

1.4 Board. Board means the Board of Directors. The Board governs the business and affairs of the Association.

1.5 Bylaws. Bylaws mean the bylaws of the Association, as amended or restated from time to time. The Bylaws are attached hereto as Exhibit "C."

1.6 City. City means West Jordan City in the State of Utah.

1.7 Common Areas. Common Areas mean Parcels A1 and A2 as shown on the Map and any other areas shown on the Map as Common Area(s). Common Areas may also consist of any areas shown on the Map as Open Space, but not dedicated to the City. The Common Areas may consist of landscaping, irrigation equipment, playground equipment, and other improvements. The Association owns all Common Areas.

1.8 Common Expenses. Common Expenses mean all sums spent to administer, maintain, and/or replace the Common Areas; expenses agreed upon as common expenses by a majority of a quorum of Owners; expenses authorized by the Governing Documents or the Community Association Act as common expenses; any other expenses necessary for the common benefit of the Owners.

1.9 Community Association Act. Community Association Act shall mean the Utah Community Association Act, Utah Code §§ 57-8a-101 et seq., as it may exist at any given time.

1.10 Declaration. Declaration means this document, as amended, annexed, supplemented, or restated from time to time.

1.11 Director. Director means a member of the Board.

1.12 Governing Documents. Governing Documents mean the Declaration, Bylaws, Articles, Map, and Rules and Regulations.

1.13 Improvement. Improvement means any structure, paving, planting or other change in a Lot involving an expenditure of funds which does not constitute maintenance.

1.14 Living Unit. Living Unit means a structure or portion of a structure which is designed and intended for use and occupancy as a single-family residence located on a Lot, together with all improvements located on the Lot concerned which are used in conjunction such single-family residence.

1.15 Lot. Lot means a lot, parcel, plot, or other division of land designated for separate ownership and separately numbered on the Map. Lots shall include the Living Unit, and all Improvements to the Lot whether under or over the Common Areas or not. Each Lot shall be assigned a separate “parcel” or “tax identification” number by the appropriate governmental agency.

1.16 Map. Map means the plat maps for Maple Hills Phase 1 (including Phases 1A and 1B) Subdivision and Maple Hills Phase 2 Subdivision, on file or to be filed for record with the Salt Lake County Recorder and any amendments or supplements thereto or any plat maps recorded for additional phases. A preliminary Map is attached hereto as Exhibit “B.”

1.17 Member. Member means a Person who is an Owner of a Lot and has the right to vote on matters presented to the Members of the Association. If an Owner is not a natural person, the Owner may designate in writing an individual to act as its representative. If no representative is designated, then an officer, trustee, director, manager, or member as shown in the entity’s formative documents shall be its representative.

1.18 Mortgage. Mortgage means and refers to any duly recorded mortgage or deed of trust encumbering a Lot.

1.19 Nonprofit Act. Nonprofit Act means Utah Revised Nonprofit Corporation Act, Utah Code §§ 16-6a-101 et seq., as amended or replaced from time to time.

1.20 Owner. Owner means a Person vested with record title to a Lot and whose interest in the Lot is held in fee simple, according to the records of the Salt Lake County Recorder; provided, however, Owner shall not include a Person who holds an interest in a Lot merely as security for the performance of an obligation. If a Lot is subject to an executory purchase contract, the contract purchaser shall be considered the Owner. However, the seller and buyer may otherwise agree but must inform the Board in writing of the alternative arrangement.

1.21 Person. Person means an individual, corporation, partnership, association, trustee, or other legal entity.

1.22 Project. Project means Maple Hills Phase 1 (including Phases 1A and 1B) Subdivision, and Maple Hills Phase 2 Subdivision, as shown on the Map. The project includes the land, buildings, improvements and structures, easements, rights, appurtenances, and articles of personal property intended for use in connection therewith. Exhibit “A” contains the legal description for the Project. The Project is not a cooperative.

1.23 Resident. Resident means any Person living or staying at the Project. Residents include without limitation: Owners, tenants, family members of Owners and tenants, and guests staying more than one (1) week.

1.24 Restriction. Restriction means any limitation on the use of a Lot or the freedom of an Owner to act with respect to a Lot as set forth the Governing Documents.

1.25 Rules and Regulations. Rules and Regulations means rules and regulations adopted by the Board, from time to time, which clarify or add detail but do not conflict with the Restrictions.

1.26 Turnover Meeting. Turnover Meeting means the meeting described in Section 10.1.

## ARTICLE 2

### SUBMISSION, WITHDRAWAL, EXPANSION

2.1 Submission. The Project is submitted to be bound by the Governing Documents, to provisions of the Community Association Act, and to the Nonprofit Act. All Owners shall take title subject to the Governing Documents, Community Association Act, and Nonprofit Act. All Residents and other users of the Project shall be subject to the Governing Documents and Community Association Act.

#### 2.2 Change; Withdrawal.

2.2.1 Prior to the Turnover Meeting, the Declarant may, in its sole and absolute discretion, reconfigure layout of the Lots and/or reduce or increase the number of Lots within the Project by filing for record with the Salt Lake County Recorder's Office an amended Map reflecting such changes to the Lots.

2.2.2 Prior to the Turnover Meeting, the Declarant may, in its sole and absolute discretion, withdraw any property (excluding, however, any Common Areas conveyed to the Association by the Declarant) from the Project. Such withdrawn property shall no longer be subject to the covenants and restrictions of this Declaration except for any easements, rights, reservations, exemptions, power or privileges reserved to the Declarant pursuant to this Declaration which benefits the withdrawn property and burdens any remaining property which is subject to the Declaration. Such withdrawal shall be made by recording a supplement to this Declaration with the Salt Lake County Recorder's Office, withdrawing the effect of the covenants and restrictions of the Governing Documents from the withdrawn property. Such withdrawn property may be utilized by the Declarant, or any successor, assign or transferee thereof, for any lawful purpose or use.

2.3 Expansion. Declarant hereby reserves the option, in its sole and absolute discretion, to expand the Project and subject additional land to this Declaration by recording a supplement to this Declaration with the Salt Lake County Recorder's Office.

## ARTICLE 3

### RESERVED

## ARTICLE 4

### PROPERTY AND USE RIGHTS IN COMMON AREA

#### 4.1 Member's Right of Enjoyment.

4.1.1 The Project will have Common Areas as designated in the Map for the benefit of all Owners. Every member of the Association shall have a non-exclusive right and easement for the use, benefit and enjoyment in and to the Common Area and such nonexclusive right and easement shall be appurtenant to and shall pass with the title to every Lot, subject to the restrictions herein set forth.

4.1.2 Subject to the Governing Documents, each Resident, guest, or invitee has the right to ingress and egress across the Common Areas necessary for access to its Lot. The rights described in this Section are appurtenant to and pass with title to the Lot.

4.1.3 No portion of the Common Area may be used exclusively by any Owner or Owners for personal gardens, storage facilities, or for any other purpose.

4.2 Delegation of Right of Use. Any Member may delegate its rights to the use and enjoyment of the Common Area to Residents, all subject to such reasonable rules and regulations which the Association may adopt.

4.3 Compliance with Covenants and Restrictions and Rules and Regulations. Each Owner and Resident shall comply with the covenants and restrictions imposed by this Declaration on the use and enjoyment of the Common Area. Further, each Owner and Resident shall fully and faithfully comply with the rules, regulations and restrictions applicable to use of the Common Area, as such rules, regulations and restrictions are from time to time adopted by the Association for the safety, care, maintenance, good order and cleanliness of the Common Area.

## ARTICLE 5

### MAINTENANCE

5.1 Association Responsibilities. The Declarant shall perform the following in conjunction with its development of the Project and prior to the Turnover Meeting:

5.1.1 Construct a tot lot, including a playground structure, water detention basin, benches, and a trail rest area on Parcel A2, as shown on the Map. The tot lot and detention basin located on the Common Area will be maintained by the Association.

5.1.2 Construct an entry monument located in the roundabout at the intersection of 6400 West and Haven Maple Drive (7570 South), as shown on the Map. The entry monument shall include a low wall feature covered with ledge stone and a center panel illustrating the name, "Maple Hills"; the low rock wall will be bordered on either side by a ledge stone pilaster. The entry monument will be landscaped with a low shrub bed in the front

of the monument and a backdrop of maple trees. Low-lying “up lighting” shall illuminate the panel sign and be maintained and operated by the Association.

5.1.3 The Association shall supervise, manage, operate, examine, insure, inspect, care for, repair, replace, restore and maintain the Common Areas.

5.1.4 The Board, after notice and opportunity for hearing, or in the case of an emergency immediately, may assume the maintenance responsibility over a Lot or Living Unit if, in the opinion of the Board or according to the Governing Documents, the Owner is unwilling or unable to adequately provide such maintenance. Should the Board exercise its right under this provision, the Board shall not be liable for trespass or nuisance and shall have the right to levy an individual assessment pursuant to the Declaration against such Lot or Living Unit to recover its maintenance costs.

5.2 Owner Responsibility. All maintenance, repair, and replacement of the Lots, Living Units, and Improvements shall be the sole responsibility of the Owner thereof, who shall maintain such Lot and Living Unit in good repair and in accordance with the Governing Documents of the Association. Improvements to be maintained by the Owner includes, among other things: sidewalks, driveways, walkways, landscaping, parkstrips, fencing and retaining walls appurtenant to the Owner’s respective Lot.

## ARTICLE 6

### ARCHITECTURAL CONTROL

6.1 Architectural Standards and Guidelines. Architectural Standards will adhere to the Final Development Plan for Maple Hills, as approved by the City. After the last Living Unit is constructed on a Lot in the Project, the Architectural Standards and any right of the Board to review and approve the plans and specifications of a Living Unit shall terminate.

6.1.1 Except for initial construction and landscaping performed by Declarant, its successor, or agent, or an Owner’s day-to-day landscape maintenance or minor plantings, any changes to the exterior appearance of Living Unit, any addition or modification to a Lot shall require the prior written approval of the Board.

6.1.2 When repairing, restoring, replacing, remodeling or redecorating the exterior of a Living Unit the Owner shall use materials and colors that are substantially similar to the original construction of, or that are harmonious with, the surrounding Living Units.

6.2 Waiver, Precedent, Estoppel. Approval or disapproval by the Board of any requested architectural change shall not be deemed to constitute precedent, waiver, or estoppel impairing the Board’s right to withhold approval or grant approval as to any similar matter thereafter proposed or submitted to the Board.

6.3 Noncompliance. Any construction, alteration, or other work done in violation of this Declaration shall be deemed to be in noncompliance. Upon receipt of a Notice of Noncompliance, Owners shall, at their own cost and expense, remove such nonconforming construction, alteration, or other work and shall restore the Lot and/or Living Unit to

substantially the same condition as existed prior to the non-conforming construction, alteration, or other work. Should an Owner fail to act as required hereunder, the Board or their designee, without liability for trespass or nuisance, shall have the right to enter the Lot, remove the violation, and restore the Lot and/or Living Unit to substantially the same condition as existed prior to the change. All costs incurred by the Association shall be an Individual Assessment.

6.4 Liability. The Board shall not be liable to any Owner, occupant, builder or other person for any damage, loss or prejudice suffered or claimed on account of any action or failure to act, provided only that the Board has acted in good faith based on the actual knowledge possessed by it. The Board is not responsible for determining compliance with structural and building codes, solar ordinances, zoning codes or other governmental regulations, all of which are the responsibility of the Owner.

## ARTICLE 7

### ASSESSMENTS

7.1 Covenant for Assessment. Each Owner of a Lot, by accepting a deed or other instrument creating in such Owner the interest required to be deemed an Owner, whether or not it shall be so expressed in any such deed or other instrument, is deemed to have covenanted and agreed to pay the Association all Assessments levied from time to time as provided in this Declaration, including costs of collection (including attorney's fees) whether or not a lawsuit is commenced. No Owner may exempt themselves from liability for assessments by abandonment of their Lot, failure of the Association to maintain the Common Areas, or non-use of the Common Areas. Each such Assessment, together with late fees, interest and costs of collection, shall be the personal obligation of the Owner. This personal obligation shall not pass to the successor in title of an Owner unless expressly assumed by such successor. A successor in title is entitled to a statement from the Association setting forth the amounts due by the prior owner. The amounts set forth in the statement shall be binding upon the Association.

7.2 Declarant's Covenant for Assessments. During the period that Declarant owns more than 40% of the Lots upon which a Living Unit shall be constructed, Declarant shall not be subject to Assessments but Declarant shall contribute such amounts to the Association as are necessary for the Association to meet its obligations under the budget after collecting Assessments from any Lots owned by third parties. From and after the date Declarant owns 40% or less of the Lots upon which a Living Unit shall be constructed, Declarant shall only be subject to Assessments for the Lot(s) of which Declarant is considered the Owner. A bulk sale by Declarant of all of the Lots or substantially all of the Lots shall not be used for purposes of calculating whether Declarant has transferred more than 40% of the Lots.

7.3 Annual Budget. The Board shall prepare an annual budget for the Association. The annual budget shall provide for: the maintenance, repair, and replacement of the Common Areas; maintenance of other areas required to be maintained by the Association; insurance; all other Common Expenses; and the administration, management, operation, and reserves of the Association. If the Board fails to adopt an annual budget, the last adopted budget shall continue in effect.

7.4 Reserve Account. After the Turnover Meeting, the Association shall establish a reserve account to fund long-term capital expenditures, maintenance, and replacement items related to the Common Areas in accordance with the Community Associations Act. The Board shall use reasonable efforts under the circumstances at any given time, subject to the Owners rights under the Community Associations Act, to fund the reserve account. "Reasonable efforts under the circumstances" shall be determined by the Board and does not require fully funding the reserve account. The Board shall not be personally liable for failure to fund the reserve except in the event of gross negligence or intentional misconduct of the Board members is proven in a court of law.

7.5 Regular Assessment. The Association may collect the regular assessment on an annual basis, semi-annual basis, quarterly basis, or monthly basis, in accordance with the annual budget established pursuant to Section 7.3. Written notice of the regular assessment amount and payment schedule shall be sent to Owners at least 30 days in advance of the beginning of the fiscal year for which the regular assessment will be due. Apart from the initial notice of regular assessment, the Association is not obligated to send periodic invoices for regular assessments. If the Board fails to adjust a regular assessment, the amount of the last regular assessment and payment schedule will continue in effect, whether or not notice is sent.

7.6 Special Assessment. The Association may levy a special assessment for the purpose of defraying in whole or in part the cost of any construction, reconstruction, maintenance, repair, or replacement of the Common Areas or exteriors of Lots. The Association may levy a special assessment up to 50% of the annual budget without approval from the Owners. If a special assessment exceeds 50% of the annual budget, it must be approved by a majority of a quorum of Owners.

7.7 Supplemental Assessment. If the regular assessments are inadequate to pay the Common Expenses pursuant to an annual budget, the Board shall determine the amount of the shortfall. Once the amount of the shortfall is determined, the Board shall adopt a supplemental budget. The Association may levy a supplemental assessment to fund the supplemental budget. The Association may levy a supplemental assessment up to 50% of the original annual budget without approval from the Owners. If a supplemental assessment exceeds 50% of the original annual budget, it must be approved by a majority of a quorum of Owners.

7.8 Individual Assessment. Any expenses attributable to less than all the Lots may be assessed exclusively against the affected Lots. Individual assessments include, without limitation:

7.8.1 Assessments levied against a Lot to reimburse the Association for costs incurred in correcting a violation of the Governing Documents;

7.8.2 Fines, late fees, interest, collection costs (including attorney's fees);

7.8.3 Services provided to a Lot due to an Owner's failure to maintain, for emergency repairs, or to protect the health, safety, and welfare of adjoining Lots and Common Areas;

7.8.4 Any charge described as an individual assessment in the Declaration.

7.9 Apportionment of Assessments. Regular, special, and supplemental assessments will be apportioned equally among the Lots. Individual assessments shall be apportioned exclusively to the Lots benefitted or affected.

7.10 Nonpayment of Assessment. Assessments not paid within 10 days after the due date established by the Board will be late and subject to interest at 18% per annum on any delinquent balance and a \$25.00 late fee. Late fees may only be charged once per missed payment.

7.11 Application of Payments. Payments shall be credited first to collection costs (including attorney's fees), then to interest and late fees, then to the oldest assessments, then the most recent Assessments.

7.12 Acceleration. If an Owner fails to pay their Assessments for 61 days or more, the Board may elect to accelerate the remainder of the Assessments against that Owner due that year.

7.13 Suspension of Voting Rights. If an Owner has a delinquent assessment balance, the Association may suspend their right to vote in any meeting of the Association.

7.14 Lien for Assessment. All assessments, late fees, interest, and collection costs (including attorney's fees) not timely paid shall be a charge and continuing lien upon each Lot against which the Assessment is made. The Association shall file a notice of lien with the Salt Lake County Recorder as evidence of nonpayment.

7.15 Enforcement of Lien. Without waiving its right to personally pursue an Owner for unpaid assessments, the Association may foreclose its lien in the same manner as deeds of trust, mortgages, or any other manner permitted by Utah law.

7.16 Appointment of Trustee. The Owners hereby convey and warrant pursuant to Utah Code Sections 57-1-20 and 57-8a-402 to a member of the Utah State Bar, with power of sale, the Lot and all Improvements to the Lot for the purpose of securing payment of assessments under the terms of the Declaration.

7.17 Subordination of Lien. A lien for assessments shall be subordinate to a first Mortgage now or hereafter placed upon a Lot. The sale of a Lot pursuant to foreclosure of a first Mortgage shall extinguish the lien for Assessments which became due prior to the foreclosure sale. A foreclosure will not relieve the purchaser at foreclosure's obligation to pay the past six (6) months of assessments, late fees, and penalties.

## ARTICLE 8

### RESTRICTIONS ON USE

8.1 Use of Lots - Residential Use. Each of the Lots in the Project is limited to single-family, residential use only. The use is further defined by applicable city zoning code. Each Lot and Owner is subject to the uses and restrictions imposed by such restrictions (including any parking restrictions).



8.2 No Obstruction of Common Areas. There shall be no obstructions of the Common Areas by the Owners, Residents, and their tenants, guests or invitees without the prior written consent of the Board. The Board may by Rules and Regulations prohibit or limit the use of the Common Areas as may be reasonably necessary for protecting the interests of all the Owners or protecting the Lots or the Common Areas.

Nothing shall be kept or stored on any part of the Common Areas without the prior written consent of the Board, except as specifically provided herein. Nothing shall be altered on, constructed in or removed from the Common Areas except upon the prior written consent of the Board.

8.3 Cancellation of Insurance, Illegal Activity. Nothing shall be done or kept in any Lot or in the Common Areas or any part thereof which would result in the cancellation of the insurance on the Project or any part thereof or increase of the rate of the insurance on the Project or any part thereof or increase of the rate of the insurance on the Project or any part thereof over what the Board, but for such activity, would pay, without the prior written consent of the Board.

Nothing shall be done or kept in any Lot or in the Common Areas or any part thereof which would be a violation of any statute, rule, ordinance, regulation, permit or other validly imposed requirement of any governmental body. Regardless of the foregoing, the Association shall have no obligation to enforce the statutes, rules, ordinances, regulations, or the requirements imposed by a governmental body. No damage to, or waste of, the Common Areas or any part thereof shall be committed by any Owner or any invitee of any Owner, and each Owner shall indemnify and hold the Board and the Owners harmless against all loss resulting from any such damage or waste caused by him or his invitees.

8.4 Nuisances. No Resident shall create, maintain or permit a nuisance in, on or about the Project. For purposes of this section a "nuisance" includes behavior which annoys, disturbs or interferes with other Residents and interferes with their right to the quiet and peaceful enjoyment of their Lot(s). A nuisance includes but is not limited to the following:

8.4.1 The development of any unclean, unhealthy, unsightly, or unkempt condition on, in or about a Lot or the Common Areas;

8.4.2 The storage of any item, property or thing that will cause any Lot or the Common Area to appear to be in an unclean or untidy condition or that will be noxious to the senses;

8.4.3 The accumulation of rubbish, unsightly debris, garbage, equipment, or other things or materials so as to constitute an eyesore as reasonably determined by the Board or the Association;

8.4.4 The storage of any substance, thing or material upon any Lot or in the Common Areas that will emit any foul, unpleasant or noxious odors, or that will cause any noise or other condition that will or might disturb the peace, quiet, safety, comfort, or serenity of the other residents at the Project;

8.4.5 The creation or maintenance of any noxious or offensive condition or activity in or about any Lot or the Common Areas;

8.4.6 Actions or activities tending to cause embarrassment, discomfort, annoyance, distress or a disturbance to any other residents, their guests or invites, particularly if the police or sheriff must be called to restore order;

8.4.7 Maintaining any plants, animals, devices or items, instruments, equipment, machinery, fixtures, or things of any sort whose activities or existence in any way is illegal, noxious, dangerous, unsightly, unpleasant, or of a nature that diminishes or destroys the enjoyment of the Community by other residents, their guests or invites;

8.4.8 Too much noise in, on or about any Lot or the Common Area, especially after 10:00 p.m. and before 7:00 a.m.;

8.4.9 Too much traffic in, on or about any Lot or the Common Area, especially after 10:00 p.m. and before 7:00 a.m.;

8.4.10 Allowing a pet to be unleashed while outside of the Living Unit or fenced backyard;

8.4.11 Continuous barking, meowing, or other animal noises;

8.4.12 Allowing your pet to urinate or defecate in the Common Areas or failing to cleanup immediately any feces deposited by a pet in the Common Area or other areas within the Project.

8.5 Rules and Regulations. No Owner or Resident shall violate the Rules and Regulations for the use of the Lots and of the Common Areas as adopted from time to time by the Board. An Owner shall be responsible to advise their guests and invitees about the rules and shall be responsible for their guests and invitees compliance with the rules and regulations.

8.6 Structural Alterations. No improvements, alterations, repairs, excavation or other work which in any way alters the exterior appearance of the Property or the improvements located thereon shall be made without the prior approval of the Board during the time of Architectural Control under Article 6. No building, fence, wall, or other structure shall be erected, maintained, improved, altered, made or done (including choice of exterior color scheme and building materials) without the prior written approval of the Board.

8.7 Signs. No signs shall be erected or maintained in the Common Areas without the prior written consent of the Board.

8.8 Pets. No animals, livestock, birds, insects, or poultry of any kind shall be raised, bred, or kept on any Lot, except that not more than two (2) domesticated dogs or cats shall be allowed on any one Lot as long as said animals do not unreasonably bother or constitute a nuisance to others and provided such animals are kept in compliance with the rules and regulations of the Association.

If a pet owner violates any of pet rules and regulations, the Board shall have the express authority to issue citations or levy Assessments, and collect these by judgment, lien or foreclosure. In extreme cases, the Board may require that the Owner or Resident to remove their pet from the Project.

8.9 Storage and Parking of Vehicles. The driving, parking, standing and storing of motor vehicles in, on or about the Project shall be subject to the following:

8.9.1 The parking rules and regulations adopted by the Board from time to time.

8.9.2 No recreational, commercial or oversized vehicles shall be allowed within the Project unless said vehicle or trailer is kept at all times within the garage of the Lot and the garage door is closed, or screened behind a fence, or for purposes of loading or unloading passengers or supplies (for a period of time up to 24 hours). Recreational vehicles, boats, and trailers (except during construction) may not be parked on the street for more than 48 hours.

8.9.3 No motor vehicle or trailer, including but not limited to any car, automobile, truck, van, or any other transportation device of any kind may be parked or stationed in such a manner so as to block access to any Lot or to create an obstacle.

8.9.4 Unregistered or inoperable vehicles shall not be parked on a driveway or street and shall be screened from view.

8.9.5 No resident shall repair or restore any vehicle of any kind in, on a Lot (outside the garage) or the Common Area, except for emergency repairs, and then only to the extent necessary to enable movement thereof to a proper repair facility.

Vehicles parked in violation of this Declaration may be impounded or towed without further notice, and at the Owner's sole expense.

8.10 Aerials, Antennas, and Satellite Dishes. Aerials, antennas, and satellite dishes larger than one meter in diameter are prohibited. Aerials, antennas, and satellite dishes may not be installed on Common Areas. One antenna or satellite dish smaller than one meter in diameter may be installed within the Lot. The Association may create policies to create a hierarchy of preferred installation locations to protect the aesthetics of the Project.

8.11 Timeshares. Timeshares and time-sharing of Living Units within the Project is prohibited, and under no circumstances shall any condominium be owned or used for time sharing, including but not limited to a "Timeshare Interest" as that term is defined in Utah Code Ann. § 57-19-2(17), as amended.

8.12 Utility Service. All lines, wires, or other devices for the communication or transmission of electric current of power, including telephone, television and radio signals, shall be contained in conduits or cables installed and maintained underground or concealed in, under, or on buildings or other structures approved by the Board.

8.13 Temporary Structures, etc. No structure of a temporary character, or trailer, camper, tent, shack, garage, or other outbuilding shall be used on any Lot at any time as a residence either temporarily or permanently, unless first approved in writing by the Board.

8.14 Repair of Buildings. No Improvement upon any Lot shall be permitted to fall into disrepair, and each such Improvement shall be at all times be kept in good condition and repair and adequately painted or otherwise finished.

8.15 Subdivision of Lots. No Lot shall be further subdivided or separated into smaller Lots or parcels by any Owner, and no portion less than all of any such Lot, shall be conveyed or transferred by any Owner without the prior written approval of the Board. No Lot may be converted into a condominium or cooperative or other similar type of entity without the prior written approval of the Board. No further covenants, conditions restrictions or easements shall be recorded against any Lot without the written consent of the Board being evidenced on the recorded instrument containing such restrictions and without such approval such restrictions shall be null and void. No applications for rezoning, variances, or use permits shall be filed without the written approval of the Board and then only if such proposed use in compliance with this Declaration. Nothing in this section shall affect the rights of the Declarant in amending subdivision plats prior to the Turnover Meeting.

8.16 Clothes Drying Facilities. Outside clotheslines or other outside facilities for drying or airing clothes shall not be erected, placed or maintained on any Property.

## ARTICLE 9

### MEMBERSHIP AND ASSOCIATION

9.1 Membership. Every Owner is a Member of the Association. Membership in the Association is mandatory, is appurtenant to the Lot, and shall not be separated from the Lot.

9.2 Voting Rights. Voting is governed by the Bylaws.

9.3 Status and Authority of Board. The Board is the governing body of the Association. It is obligated to manage, operate, and maintain the Project and to enforce the Governing Documents. The Board has exclusive authority to act in the Association's name. Any action taken by the Board on behalf of the Association will be deemed to be done in the Association's name. The rights and powers of the Board are governed by the Bylaws.

9.4 Composition and Selection of Board. The Bylaws govern how the Board is established and selected.

9.5 Adoption of Bylaws. The Association has adopted Bylaws which are being recorded simultaneously with this Declaration.

## ARTICLE 10

### DECLARANT RIGHTS

10.1 Administrative Control of Association. Declarant shall assume full administrative control of the Association through an interim Board appointed by the Declarant, which shall serve until the Turnover Meeting.

The Turnover Meeting shall be held at the Declarant's option and sole discretion but shall not be held later than three (3) years from the date the Declarant sells the last Lot of which Declarant is considered the Owner. For purposes of calculating the date when Declarant sell its last Lot, a bulk sale of the Project to another Developer shall be excluded; it being the intent of this provision that the Turnover Meeting shall be no later than three (3) years after Declarant, or its assigns or successors, sells the last Lot to a builder or owner to construct a Living Unit.

Declarant may elect to relinquish control of the Association at an earlier time by written notice to Owners and the Turnover Meeting shall be held within ninety (90) days of such notice.

10.2 Other Rights. In addition to any other rights under the Governing Documents, as long as Declarant owns at least one (1) Lot within the Project, Declarant:

10.2.1 Sales Office and Model. Shall have the right to maintain a sales office and model on one or more of the Lots which Declarant owns. Declarant and prospective purchasers and their agents shall have the right to use and occupy the sales office and models during reasonable hours any day of the week.

10.2.2 "For Sale Signs." May maintain a reasonable number of "For Sale" signs, the size of which may be determined by Declarant, at reasonable locations on the Project, including without limitation, the Common Area.

10.2.3 Declarant Exemption. Unless specifically and expressly bound by a provision of the Governing Documents, Declarant shall be exempt from the provisions of the Governing Documents.

10.3 Easements Reserved to Declarant.

10.3.1 The reservation to Declarant, its successors and assigns, of non-exclusive easements and rights of way over those strips or parcels of land designated or to be designated on the Map as "Public Utility Easement," or otherwise designated as an easement area over any road or Common Area on the Project, and over those strips of land running along the front, rear, side and other Lot lines of each Lot shown on the Map.

10.3.2 An easement for the installation, construction, maintenance, reconstruction and repair of public and private utilities to serve the Project and the Lots therein, including but not limited to the mains, conduits, lines, meters and other facilities for water, storm sewer, sanitary sewer, gas, electric, telephone, cable television, and other public or private services or utilities deemed by Declarant necessary or advisable to provide service to any Lot, or in the area or on the area in which the same is located.

10.3.3 Easement granting the privilege of entering upon the Common Areas for such purposes and making openings and excavations thereon, which openings and excavations

shall be restored in a reasonable period of time, and for such alterations of the contour of the land as may be necessary or desirable to affect such purposes.

10.3.4 The reservation to Declarant and its successors and assigns, of a non-exclusive easement and right-of-way in, through, over and across the Common Area for the purpose of the storage of building supplies and materials, and for all other purposes reasonably related to the completion of construction and development of the Project and the provision of utility services, and related services and facilities.

10.3.5 The Declarant further reserves unto itself, and its successors and assigns, the right to grant easements, rights-of-way and licenses to any person, individual, corporate body or municipality, to install and maintain pipelines, underground or above-ground lines, with the appurtenances necessary thereto for public utilities, or quasi-public utilities or to grant such other licenses or permits as the Declarant may deem necessary for the improvement of the Project in, over, through, upon and across any and all of the roads, streets, avenues, alleys, and open space and in, over, through, upon and across each and every Lot in any easement area set forth in this Declaration or as shown on the Map.

10.3.6 The Declarant further reserves unto itself and its successors and assigns, the right to dedicate all of said roads, streets, alleys, rights of way or easements, including easements in the areas designated as "open space" and storm water management reservation, to public use all as shown on the Map. No road, street, avenue, alley, right of way or easement shall be laid out or constructed through or across any Lot or Lots in the Project except as set forth in this Declaration, or as laid down and shown on the Map, without the prior written approval of the Board.

10.3.7 Declarant further reserves unto itself and its successors and assigns, the right at or after the time of grading of any street or any part thereof for any purpose, to enter upon any abutting Lot and grade a portion of such Lot adjacent to such street, provided such grading does not materially interfere with the use or occupancy of any structure built on such Lot, but Declarant shall not be under any obligation or duty to do such grading or to maintain any slope.

10.3.8 Declarant further reserves unto itself, for itself and any builder and their successors and assigns, the right, notwithstanding any other provision of the Declaration, to use any and all portions of the Project other than those Lots conveyed to Owners, including any Common Area which may have previously been conveyed to the Association, for all purposes necessary or appropriate to the full and final completion of construction of the Community.

The Declarant will take reasonable steps, and will ensure that any builder takes reasonable steps, to avoid unduly interfering with the beneficial use of the Lots by Owners.

## **ARTICLE 11**

### **COMPLIANCE AND ENFORCEMENT**

11.1 Compliance. Each Owner or Resident of a Lot shall comply with the provisions of the Governing Documents and the rules and regulations adopted pursuant thereto and any applicable statute. Failure to comply therewith shall be grounds for an action or suit maintainable by the Association or an aggrieved Owner.

11.2 Remedies. Violation of any provisions of the Governing Documents, or of any decision of the Association made pursuant to such documents, shall give the Board acting on behalf of the Association, the right, in addition to any other rights set forth in the Governing Documents, or under law, to do, any or all of the following after giving notice and an opportunity to be heard:

11.2.1 To enter the Lot which or as to which such violation exists and to summarily abate and remove, at the expense of the defaulting Owner, any structure, thing, or condition that may exist contrary to the intent and meaning of such provisions, and the Board shall not thereby be deemed guilty of any manner of trespass, provided that judicial proceedings shall be instituted before any items of construction may be altered or demolished. Costs and attorney's fees shall be an Individual Assessment;

11.2.2 To enjoin, abate, or remedy such thing or condition by appropriate legal proceeding;

11.2.3 To levy reasonable fines pursuant to a schedule of fines adopted by resolution of the Board;

11.2.4 To terminate the right to receive utility services paid for out of Assessments, if any, or, except for the right to an assigned parking space, to terminate the right of access to and use of recreational and service facilities of the Association, until the correction of the violation has occurred; or

11.2.5 The right of the Association to suspend the voting rights in the Association and the rights to use of the Common Area after notice and a hearing for any period not to exceed sixty (60) days for any infraction of any of the Governing Documents; or

11.2.6 Bring suit or action against the Owner on behalf of the Association and other Owners to enforce this Declaration, the Bylaws and any rules or regulations adopted pursuant thereto. Costs and attorney's fees shall be an Individual Assessment.

11.3 Action by Owners. Subject to any limitation imposed under the Governing Documents or Utah law, an aggrieved Owner may bring an action against such other Owner or the Association to recover damages or to enjoin, abate, or remedy such thing or condition by appropriate legal proceedings.

11.4 Injunctive Relief. Nothing in this Section shall prevent an Owner, the Association, or other interested party from resort to a court of competent jurisdiction in those instances where injunctive relief may be appropriate.

11.5 Hearing. The Board shall, by resolution, promulgate procedures for hearings. When a hearing is requested or required, the hearing shall be conducted in accordance with the Board's resolution on hearings.

## ARTICLE 12

### INSURANCE

12.1 Types of Insurance Maintained by the Association. The Association shall maintain the following insurance coverages:

12.1.1 Property casualty and fire insurance for the Common Areas to the extent reasonably available or deemed advisable by the Board;

12.1.2 Liability insurance in an amount deemed advisable by the Board;

12.1.3 Full coverage directors and officers liability insurance for such amount as the Board may determine in the exercise of its reasonable discretion; and

12.1.4 Fidelity bond or dishonest acts insurance for at least the value of the reserves and operating capital of the Association.

The Board may adopt insurance rules and policies to maintain the insurance required under this Section and keep the premiums reasonable.

12.2 Insurance Company. The Association shall use an insurance company knowledgeable with community association insurance, which is licensed in Utah.

12.3 Premium as Common Expense. The premiums for the Association's insurance policies shall be a Common Expense.

12.4 Insurance by Owner. Owners shall insure their Lots and all improvements thereon for the full replacement value. If requested, an Owner shall provide the Association with a certificate of insurance.

12.5 Payment of Deductible. The deductible on a claim made against an Association policy shall be allocated to the party which caused the loss. The Association shall have the right to determine which party caused the loss. If the loss is a "no-fault" loss, the Association shall pay the deductible.

12.6 Right to Adjust Claims. The Association has the right and authority to adjust claims.

12.7 Insurance Proceeds. If an Owner suffers a loss to their Lot or the improvements thereon, they shall use any insurance proceeds to restore the Lot and improvements to their original or better condition. If an insurable loss to the Common Areas occurs, the Association shall use the insurance proceeds to restore the Common Areas to their original or better condition.



12.8 Damage and Destruction of Common Area.

12.8.1 Immediately after any damage or destruction by fire or other casualty to all or any part of the insurable improvements on the Common Area, the Board, or its agent, shall proceed with the filing and adjustment of all claims arising under the fire and extended coverage insurance maintained by the Association and obtain reliable estimates of the cost of repair or reconstruction of the damaged or destroyed improvements. Repair or reconstruction means repairing or restoring the improvements to substantially the same condition in which they existed prior to the fire or other casualty.

12.8.2 Any damage or destruction to insurable improvements on the Common Area shall be repaired or reconstructed unless at least seventy-five percent (75%) of the Members present at a meeting of the membership held within ninety (90) days after the casualty shall decide not to repair or reconstruct.

12.8.3 If, in accordance with this Article, the improvements are not to be repaired or reconstructed and no alternative improvements are authorized by the Members, then and in that event the damaged Common Area shall be restored to its natural state and maintained as an undeveloped portion of the Common Area by the Association in a neat and attractive condition. In such event, any excess insurance proceeds shall be paid over to the Association for the benefit of the Project, which proceeds may be used and/or distributed as determined by the Board, in its discretion, or as otherwise provided in the Governing Documents.

12.8.4 If any Improvements on the Common Area are damaged or destroyed, and the proceeds of insurance received by the Association are not sufficient to pay in full the cost of the repair and reconstruction of the improvements, the Board shall, without the necessity of a vote of the members, levy a Special Assessment against all Owners in order to cover the deficiency.

12.9 Obligation of Lot Owner to Repair and Restore.

12.9.1 In the event of any damage or destruction of the improvements on a Lot, the insurance proceeds, unless retained by a Mortgagee of a Lot, shall be applied first to the repair, restoration, or replacement of the insured Improvements. Any such repair, restoration or replacement shall be done in accordance with the plans and specifications for such Improvements originally approved by the Board; unless the Owner desires to construct Improvements differing from the original, in which event the Owner shall submit plans and specifications for the improvements to the Board and obtain its approval prior to commencing the repair, restoration or replacement.

12.9.2 If any Owner of an improved Lot fails to maintain the insurance required by this Article, the Association may, but shall not be obligated to, obtain such insurance and pay any premiums required in connection with obtaining such insurance. Such Owner shall be personally liable to the Association for any costs incurred by the Association in obtaining such insurance, to the same extent as such Owner is liable for assessments levied against its Lot, and, upon the failure of the Owner to pay such costs within 10 days after such Owner's receipt of a

written demand therefor from the Association, the Association may establish a lien therefor upon the Owner's Lot in accordance with and subject to the provisions of this Declaration applicable to an assessment lien.

## ARTICLE 13

### AMENDMENT, DURATION AND TERMINATION

#### 13.1 Amendments.

13.1.1 Approval Required. Except as otherwise provided in this Declaration, this Declaration may be amended by approval of Owners holding sixty-seven percent (67%) of the voting rights of the Association. The Board without Owner approval may amend the Declaration to correct spelling and grammatical errors.

13.1.2 Execution and Recordation. An amendment shall not be effective until the amendment is certified by the president and secretary of the Association as being adopted in accordance with this Declaration is acknowledged and is recorded in the Salt Lake County Recorder's Office, Utah.

13.1.3 Declarant's Right to Amend. Notwithstanding anything in this Declaration, so long as the Class B membership exists, the written consent of the Declarant is required to amend this Declaration or the Map. As long as Declarant owns any Lot, the Declarant shall have the unilateral right to amend the Declaration.

13.2 Duration; Termination. This Declaration shall continue in perpetuity unless and until the Declarant files of a notice of termination in the office of the Salt Lake County Recorder at any time prior to the Turnover Meeting, or (ii) the Members vote by not less than sixty-seven percent (67%) of all Members of the Association to terminate the Declaration and dissolve the Association. In the event this Declaration is terminated pursuant to this Section 13.2, this Declaration shall be terminated by recording a notice with the Salt Lake County Recorder and the Association shall be dissolved in accordance with Utah law.

## ARTICLE 14

### MISCELLANEOUS PROVISIONS

14.1 Professional Management. The Association may be managed by a professional management company. The Board may select the professional management company using criteria set by the Board and complying with Utah law.

14.2 Invalidity; Number; Captions. The invalidity of any part of this Declaration shall not impair or affect in any manner the validity, enforceability, or effect of the balance of this Declaration. As used herein, the singular shall include the plural and the plural the singular. The masculine and neuter shall each include the masculine, feminine, and neuter, as the context requires. All captions used herein are intended solely for convenience of reference and shall in no way limit any of the provisions of this Declaration.

14.3 Joint Owners. In any case in which two or more persons share the ownership of any Lot, regardless of the form of ownership, the responsibility of such persons to comply with this Declaration shall be a joint and several responsibility and the act or consent of any one or more of such persons shall constitute the act or consent of the entire ownership interest; provided, however, that in the event such persons disagree among themselves as to the manner in which any vote or right of consent held by them shall be exercised with respect to a pending matter, any such person may deliver written notice of such disagreement to the Board, and the vote or right of consent involved shall then be disregarded completely in determining the proportion of votes or consents given with respect to such matter in accordance with the Bylaws.

14.4 Lessees and Other Invitees. Lessees, invitees, contractors, family members and other persons entering the Property under rights derived from an Owner shall comply with all of the provisions of this Declaration, the Bylaws and rules and regulations adopted by the Association restricting or regulating the Owner's use, improvement or enjoyment of such Owner's Lot and other areas within the Property. The Owner shall be responsible for obtaining such compliance and shall be liable for any failure of compliance by such persons in the same manner and to the same extent as if the failure had been committed by the Owner.

14.5 Covenants Run with the Land. The Declaration contains covenants which run with the land and create equitable servitudes. The Declaration shall be binding upon and inure to the benefit of the Association, all parties who hereafter acquire any interest in or occupy a Lot or any part of the Project, their heirs, successors, assigns, grantees, devisees, personal representatives, guests, and invitees. Each Owner or Resident shall comply with the Governing Documents. All interests in the Lots shall be subject to the Governing Documents. Failure to comply shall be grounds for an action for damages or injunctive relief by the Association or an Owner. By acquiring any interest in a Lot, each Owner or Resident agrees to be bound by the Governing Documents.

14.6 Waiver, Precedent and Estoppel. No restriction, condition, obligation or provision contained in this Declaration or rules and regulations adopted pursuant hereto shall be deemed to have been abrogated or waived by the Association or any Owner by reason of any failure to enforce the same, irrespective of the number of violations or breaches thereof which may occur and any failure to enforce the same shall not be deemed to constitute precedent or estoppel impairing the right of the Association or Owner as to any similar matter.

14.7 Notice of Sale, Mortgage, Rental, or Lease. Immediately upon the sale, mortgage, rental, or lease of any Lot, the Owner shall promptly inform the secretary or manager of the name and address of said grantee, vendee, mortgagee, lessee, or tenants.

14.8 Taxes on Lots. Each Owner will pay all taxes which may be assessed against him or his Lot.

14.9 Service of Process. The registered agent of the Association will be the Person named in the corporate records on file with the Utah State Department of Commerce.

If the corporate status of the Association expires, the president shall be the successor agent. The name and address of the president shall be kept with the Association's records at its principal place of business.

14.10 Gender, etc. Whenever the context so requires, the singular shall include the plural and vice versa. The use of any gender shall include all genders

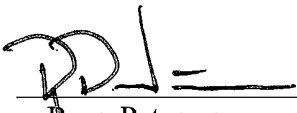
14.11 Conflicts. If the Declaration conflicts with the Community Association Act, the Community Association Act shall control. If the Declaration conflicts with the Map, the Map shall control. If the Declaration conflicts with the Bylaws, Articles, or rules, the Declaration shall control.

[Remainder of Page Intentionally Omitted]

IN WITNESS WHEREOF, the Declarant has caused this Declaration to be executed as of the date first set forth above.

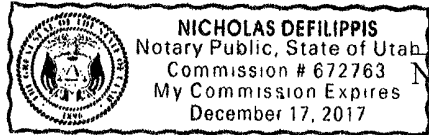

**DECLARANT:**

**MAPLE HILLS HOLDINGS, LLC**

By:   
Name: Ryan Peterson  
Its: Manager

STATE OF UTAH )  
 )  
 ) :ss.  
County of Salt Lake )

On this 5<sup>th</sup> day of June, 2014, personally appeared before me Ryan Peterson who being by me duly sworn, did say that they are the authorized agent of the Declarant authorized to execute this Declaration and did certify that this Declaration was approved by Declarant's members.

   
NOTARY PUBLIC

**Exhibit A-Legal Description**

Maple Hills Phase 1 description:

**Phase 1A**

A PARCEL OF LAND SITUATE IN THE SOUTHEAST QUARTER OF SECTION 27, TOWNSHIP 2 SOUTH, RANGE 2 WEST, SALT LAKE BASE AND MERIDIAN; SAID PARCEL OF LAND BEING MORE PARTICULARLY DESCRIBED AS FOLLOWS:

BEGINNING AT A POINT ON THE NORTH RIGHT OF WAY LINE OF 7735 SOUTH STREET, SAID POINT OF BEGINNING LIES SOUTH 00°27'53" EAST A DISTANCE OF 2157.36 FEET ALONG THE EAST LINE OF THE SAID SOUTHEAST QUARTER OF SECTION 27 AND SOUTH 89°32'07" WEST 60.00 FEET FROM THE EAST QUARTER CORNER OF SAID SECTION 27, AND RUNNING THENCE ALONG THE NORTH RIGHT-OF-WAY LINE OF 7735 SOUTH STREET, SOUTH 89°32'07" WEST 141.00 FEET; THENCE SOUTH 00°27'53" EAST 60.00 FEET TO THE NORTH LINE OF LOT 1, OF THE WEST JORDAN CITY FIRE STATION NO. 55 SUBDIVISION, AS RECORDED PER ENTRY NO. 11005619, BOOK 2010P, PAGE 126, THENCE ALONG SAID NORTH LOT 1 LINE SOUTH 89°32'07" WEST 183.00 FEET TO THE WEST LOT LINE OF SAID LOT 1; THENCE ALONG SAID WEST LOT LINE, AND THE EXTENSION THEREOF SOUTH 00°27'53" EAST 415.56 FEET TO THE SOUTH LINE OF SAID SECTION 27; THENCE ALONG SAID SOUTH SECTION LINE SOUTH 89°53'28" WEST 709.35 FEET; THENCE NORTH 00°27'53" WEST 63.00 FEET TO THE SOUTHEAST CORNER OF THE MAPLES AT JORDAN HILLS PHASE 1 SUBDIVISION, AS RECORDED PER ENTRY NO. 8766859, BOOK 2003P, PAGE 238; THENCE ALONG THE EAST LINE OF SAID SUBDIVISION NORTH 00°27'53" WEST 408.15 FEET TO THE NORTH RIGHT OF WAY LINE OF 7735 SOUTH STREET; SAID POINT ALSO BEING THE SOUTHEAST CORNER OF A PARCEL OF LAND RECORDED AS ENTRY NO. 8693030, BOOK 8819, PAGE 4329; THENCE ALONG THE EAST BOUNDARY LINE OF SAID PARCEL NORTH 00°27'53" WEST 654.06 FEET; THENCE NORTH 89°32'07" EAST 295.91 FEET; THENCE SOUTH 37°29'58" WEST 57.03 FEET; THENCE SOUTH 39°58'31" EAST 92.87 FEET; THENCE SOUTH 48°22'31" EAST 50.54 FEET; THENCE SOUTH 39°58'31" EAST 100.00 FEET; THENCE NORTH 50°01'29" EAST 320.00 FEET; THENCE NORTH 89°32'07" EAST 26.74 FEET; THENCE SOUTH 20°31'24" EAST 120.99 FEET; THENCE SOUTH 20°10'56" EAST 50.00 FEET; THENCE SOUTH 20°37'15" EAST 84.45 FEET; THENCE NORTH 89°32'07" EAST 276.20 FEET TO THE WEST RIGHT-OF-WAY LINE OF 6400 WEST STREET; THENCE SOUTH 00°27'53" EAST 365.00 FEET TO A POINT ON A 25.00 FOOT RADIUS CURVE TO THE RIGHT, THENCE SOUTHWESTERLY ALONG THE ARC OF SAID CURVE 39.27 FEET (THE CHORD OF WHICH BEARS SOUTH 44°32'07" WEST 35.36 FEET) TO THE POINT OF BEGINNING.

CONTAINS 900,544 SQUARE FEET OR 20.673 ACRES.

**Phase 1B**

A PARCEL OF LAND SITUATE IN THE SOUTHEAST QUARTER OF SECTION 27, TOWNSHIP 2 SOUTH, RANGE 2 WEST, SALT LAKE BASE AND MERIDIAN; SAID PARCEL OF LAND BEING MORE PARTICULARLY DESCRIBED AS FOLLOWS:

BEGINNING AT THE SOUTHEAST CORNER OF THE PROPOSED MAPLE HILLS PHASE 2 SUBDIVISION. SAID POINT OF BEGINNING LIES SOUTH 00°27'53" EAST A DISTANCE OF 938.91 FEET ALONG THE EAST LINE OF THE SAID SOUTHEAST QUARTER OF SECTION 27, FROM THE EAST QUARTER CORNER OF SAID SECTION 27;

AND RUNNING THENCE SOUTH 00°27'53" EAST 1218.45 FEET ALONG THE EAST SECTION LINE OF THE SOUTHEAST QUARTER OF SAID SECTION 27 TO THE NORTH RIGHT-OF-WAY LINE OF 7735 SOUTH STREET PER WEST JORDAN CITY FIRE STATION NO. 55 SUBDIVISION, **RECORDED AS** ENTRY NO. 11005619, BOOK 2010P, PAGE 126 IN THE OFFICE OF THE SALT LAKE COUNTY RECORDER, SAID POINT LIES NORTH 00°27'53" WEST A DISTANCE OF 477.95 FEET FROM THE SOUTHEAST CORNER OF SAID SECTION 27; THENCE ALONG SAID NORTH RIGHT-OF-WAY LINE SOUTH 89°32'07" WEST 60.00 FEET TO A POINT ON THE BOUNDARY OF MAPLE HILLS PHASE 1A SUBDIVISION; THENCE ALONG THE SAID SUBDIVISION BOUNDARY THE FOLLOWING THIRTEEN (13) COURSES & DISTANCES:

1) ON A POINT OF A 25.00 FOOT RADIUS NON-TANGENT CURVE TO THE LEFT, THE CENTER OF WHICH LIES NORTH 00°27'53" WEST, THENCE NORTHERLY 39.27 FEET ALONG THE ARC OF SAID CURVE (NOTE: CHORD TO SAID CURVE BEARS NORTH 44°32'07" EAST 35.36 FEET);

2) NORTH 00°27'53" WEST 365.00 FEET;

3) SOUTH 89°32'07" WEST 276.20 FEET;

4) NORTH 20°37'15" WEST 84.45 FEET;

5) NORTH 20°10'56" WEST 50.00 FEET;

6) NORTH 20°31'24" WEST 120.99 FEET;

7) SOUTH 89°32'07" WEST 26.74 FEET;

8) SOUTH 50°01'29" WEST 320.00 FEET;

9) NORTH 39°58'31" WEST 100.00 FEET;

10) NORTH 48°22'31" WEST 50.54 FEET;

11) NORTH 39°58'31" WEST 92.87 FEET;

12) NORTH 37°29'58" EAST 57.03 FEET

13) SOUTH 89°32'07" WEST 295.91 FEET TO THE EAST BOUNDARY OF THAT PARCEL AS PER ENTRY NO. 8693030, BOOK 8819, PAGE 4329; THENCE ALONG THE EAST BOUNDARY LINE OF SAID PARCEL NORTH 00°27'53" WEST. 280.75 FEET TO THE SOUTHEAST CORNER OF LOT 316, PER THE MAPLES AT JORDAN HILLS PHASE 3 SUBDIVISION, RECORDED AS ENTRY NO. 8772912, BOOK 2003P, PAGE 240, THENCE ALONG THE EAST LOT LINE NORTH 00°27'53" WEST 99.25 FEET TO THE SOUTH RIGHT OF WAY LINE OF HAVEN MAPLE DRIVE, 7570 SOUTH STREET, OF THE MAPLES AT JORDAN HILLS PHASE 3, LOT 3111 AMENDED AND EXTENDED SUBDIVISION, RECORDED AS ENTRY NO. 10270707, BOOK 2007P, PAGE 430; THENCE ALONG SAID SUBDIVISION THE FOLLOWING (2) TWO COURSES:

(1) NORTH 89°32'07" EAST 70.00 FEET ALONG THE SOUTH RIGHT OF WAY LINE OF HAVEN MAPLE DRIVE;

(2) NORTH 00°27'53" WEST 184.40 FEET ALONG THE EAST LINE OF SAID SUBDIVISION TO THE SOUTH LINE OF THE PROPOSED MAPLE HILLS PHASE 2 SUBDIVISION; THENCE ALONG SAID SOUTH LINE NORTH 89°32'07" EAST 1023.33 FEET TO THE POINT OF BEGINNING

CONTAINS 765,464 SQUARE FEET OR 17.573 ACRES.

**Phase 2**

A PARCEL OF LAND SITUATE IN THE SOUTHEAST QUARTER OF SECTION 27, TOWNSHIP 2 SOUTH, RANGE 2 WEST, SALT LAKE BASE AND MERIDIAN; SAID PARCEL OF LAND BEING MORE PARTICULARLY DESCRIBED AS FOLLOWS:

BEGINNING AT THE SOUTHEAST CORNER OF THE MAPLE HILLS PHASE 3 SUBDIVISION RECORDED AS ENTRY NO. 10393127, BOOK 2008P, PAGE 80 IN THE OFFICE OF THE SALT LAKE COUNTY RECORDER. SAID POINT OF BEGINNING LIES SOUTH 00°27'53" EAST A DISTANCE OF 384.55 FEET ALONG THE EAST LINE OF THE SAID SOUTHEAST QUARTER OF SECTION 27, FROM THE EAST QUARTER CORNER OF SAID SECTION 27;

AND RUNNING THENCE SOUTH 00°27'53" EAST 554.36 FEET ALONG THE EAST LINE OF THE SOUTHEAST QUARTER OF SAID SECTION 27 TO THE NORTH LINE OF THE PROPOSED MAPLE HILLS PHASE 1B SUBDIVISION; (NOTE: SAID POINT LIES NORTH 00°27'53" WEST A DISTANCE OF 1,696.40 FEET FROM THE SOUTHEAST CORNER OF SAID SECTION 27); THENCE ALONG SAID NORTH SUBDIVISION LINE SOUTH 89°32'07" WEST 1023.33 FEET TO THE EAST LINE OF THE MAPLES AT JORDAN HILLS PHASE 3, LOT 3111 AMENDED AND EXTENDED SUBDIVISION, RECORDED AS ENTRY NO. 10270707, BOOK 2007P, PAGE 430; THENCE ALONG SAID SUBDIVISION THE FOLLOWING (2) TWO COURSES:

(1) NORTH 00°27'53" WEST 311.20 FEET ALONG THE EAST LINE OF SAID SUBDIVISION;  
(2) SOUTH 89°32'07" WEST 70.00 FEET TO THE EAST LINE OF THE MAPLES AT JORDAN HILLS PHASE 3 SUBDIVISION, RECORDED AS ENTRY NO. 8772912, BOOK 2003P, PAGE 240; THENCE ALONG SAID EAST LINE NORTH 00°27'53" WEST 249.00 FEET TO THE SOUTH LINE OF MAPLE HILLS PHASE 3 SUBDIVISION, RECORDED AS ENTRY NO. 10393127, BOOK 2008P, PAGE 80; THENCE EASTERLY ALONG THE SOUTH LINE OF SAID SUBDIVISION NORTH 89°50'29" EAST 1,093.34 FEET TO THE POINT OF BEGINNING

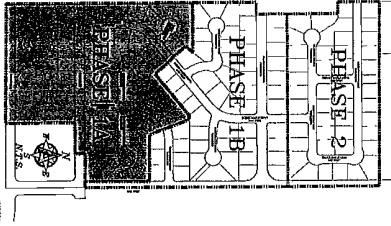
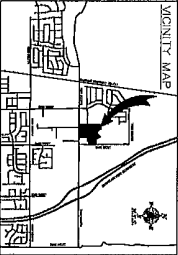
CONTAINS 587,503 SQUARE FEET OR 13.487 ACRES.



# Exhibit B - Map

## MAPLE HILLS PHASE 1A SUBDIVISION PLAT

### AMENDING PARCEL 'A' OF WEST JORDAN CITY FIRE STATION NO. 55 SUBDIVISION LOCATED IN THE SOUTHEAST QUARTER OF SECTION 27, TOWNSHIP 2 SOUTH, RANGE 2 WEST, SALT LAKE BASE AND MERIDIAN, WEST JORDAN CITY, UTAH.

APPROVED FOR THE CITY PLANNING COMMISSION BY THE WEST JORDAN CITY PLANNING COMMISSION CHAIRMAN	APPROVED FOR THE BOARD OF HEALTH BY THE BOARD OF HEALTH	APPROVED FOR THE CITY ATTORNEY BY THE CITY ATTORNEY	APPROVED FOR THE CITY ENGINEER BY THE CITY ENGINEER	APPROVED FOR THE CITY COMMISSIONER BY THE CITY COMMISSIONER	APPROVED FOR THE CITY CLERK BY THE CITY CLERK	APPROVED FOR THE CITY MANAGER BY THE CITY MANAGER
DATE: _____	DATE: _____	DATE: _____	DATE: _____	DATE: _____	DATE: _____	DATE: _____

**CONSENT TO SUBMIT AND SUBSEQUENT ASSIGNMENT**

I, the undersigned, hereby consent to the submission of the above described parcel to the City of West Jordan, Utah, for the purpose of amending the subdivision plat for Parcel 'A' of the West Jordan City Fire Station No. 55 Subdivision, located in the Southeast Quarter of Section 27, Township 2 South, Range 2 West, Salt Lake Base and Meridian, West Jordan City, Utah.

DATE: \_\_\_\_\_ BY: \_\_\_\_\_

NAME: \_\_\_\_\_

ADDRESS: \_\_\_\_\_

CITY: \_\_\_\_\_ STATE: \_\_\_\_\_

**ACKNOWLEDGMENT**

I, the undersigned, hereby acknowledge that I am the owner of the above described parcel and that I have executed this instrument voluntarily, without any duress, fraud, or coercion, and that I have read and understand the contents of this instrument.

DATE: \_\_\_\_\_ BY: \_\_\_\_\_

NAME: \_\_\_\_\_

ADDRESS: \_\_\_\_\_

CITY: \_\_\_\_\_ STATE: \_\_\_\_\_

**GENERAL NOTES:**

1. THE LOTS OF PARCEL 'A' OF THE WEST JORDAN CITY FIRE STATION NO. 55 SUBDIVISION, AS SHOWN ON THE PLAT, ARE TO BE AMENDED TO CONFORM WITH THE LATEST SURVEYING PRACTICES AND TO CORRECT THE ERRORS OF THE PREVIOUS SURVEYING PRACTICES.
2. THE LOTS OF PARCEL 'A' OF THE WEST JORDAN CITY FIRE STATION NO. 55 SUBDIVISION, AS SHOWN ON THE PLAT, ARE TO BE AMENDED TO CONFORM WITH THE LATEST SURVEYING PRACTICES AND TO CORRECT THE ERRORS OF THE PREVIOUS SURVEYING PRACTICES.
3. THE LOTS OF PARCEL 'A' OF THE WEST JORDAN CITY FIRE STATION NO. 55 SUBDIVISION, AS SHOWN ON THE PLAT, ARE TO BE AMENDED TO CONFORM WITH THE LATEST SURVEYING PRACTICES AND TO CORRECT THE ERRORS OF THE PREVIOUS SURVEYING PRACTICES.
4. THE LOTS OF PARCEL 'A' OF THE WEST JORDAN CITY FIRE STATION NO. 55 SUBDIVISION, AS SHOWN ON THE PLAT, ARE TO BE AMENDED TO CONFORM WITH THE LATEST SURVEYING PRACTICES AND TO CORRECT THE ERRORS OF THE PREVIOUS SURVEYING PRACTICES.
5. THE LOTS OF PARCEL 'A' OF THE WEST JORDAN CITY FIRE STATION NO. 55 SUBDIVISION, AS SHOWN ON THE PLAT, ARE TO BE AMENDED TO CONFORM WITH THE LATEST SURVEYING PRACTICES AND TO CORRECT THE ERRORS OF THE PREVIOUS SURVEYING PRACTICES.
6. THE LOTS OF PARCEL 'A' OF THE WEST JORDAN CITY FIRE STATION NO. 55 SUBDIVISION, AS SHOWN ON THE PLAT, ARE TO BE AMENDED TO CONFORM WITH THE LATEST SURVEYING PRACTICES AND TO CORRECT THE ERRORS OF THE PREVIOUS SURVEYING PRACTICES.
7. THE LOTS OF PARCEL 'A' OF THE WEST JORDAN CITY FIRE STATION NO. 55 SUBDIVISION, AS SHOWN ON THE PLAT, ARE TO BE AMENDED TO CONFORM WITH THE LATEST SURVEYING PRACTICES AND TO CORRECT THE ERRORS OF THE PREVIOUS SURVEYING PRACTICES.
8. THE LOTS OF PARCEL 'A' OF THE WEST JORDAN CITY FIRE STATION NO. 55 SUBDIVISION, AS SHOWN ON THE PLAT, ARE TO BE AMENDED TO CONFORM WITH THE LATEST SURVEYING PRACTICES AND TO CORRECT THE ERRORS OF THE PREVIOUS SURVEYING PRACTICES.
9. THE LOTS OF PARCEL 'A' OF THE WEST JORDAN CITY FIRE STATION NO. 55 SUBDIVISION, AS SHOWN ON THE PLAT, ARE TO BE AMENDED TO CONFORM WITH THE LATEST SURVEYING PRACTICES AND TO CORRECT THE ERRORS OF THE PREVIOUS SURVEYING PRACTICES.
10. THE LOTS OF PARCEL 'A' OF THE WEST JORDAN CITY FIRE STATION NO. 55 SUBDIVISION, AS SHOWN ON THE PLAT, ARE TO BE AMENDED TO CONFORM WITH THE LATEST SURVEYING PRACTICES AND TO CORRECT THE ERRORS OF THE PREVIOUS SURVEYING PRACTICES.

**OWNERS' DECLARATION**

I, the undersigned, hereby declare that I am the owner of the above described parcel and that I have executed this instrument voluntarily, without any duress, fraud, or coercion, and that I have read and understand the contents of this instrument.

DATE: \_\_\_\_\_ BY: \_\_\_\_\_

NAME: \_\_\_\_\_

ADDRESS: \_\_\_\_\_

CITY: \_\_\_\_\_ STATE: \_\_\_\_\_

**OWNER'S DECLARATION**

I, the undersigned, hereby declare that I am the owner of the above described parcel and that I have executed this instrument voluntarily, without any duress, fraud, or coercion, and that I have read and understand the contents of this instrument.

DATE: \_\_\_\_\_ BY: \_\_\_\_\_

NAME: \_\_\_\_\_

ADDRESS: \_\_\_\_\_

CITY: \_\_\_\_\_ STATE: \_\_\_\_\_

**MAPLE HILLS PHASE 1A**

AMENDING PARCEL 'A' OF WEST JORDAN CITY FIRE STATION NO. 55 SUBDIVISION

LOCATED IN THE SOUTHEAST QUARTER OF SECTION 27, TOWNSHIP 2 SOUTH, RANGE 2 WEST, SALT LAKE BASE AND MERIDIAN, WEST JORDAN CITY, UTAH.

DATE: \_\_\_\_\_ BY: \_\_\_\_\_

NAME: \_\_\_\_\_

ADDRESS: \_\_\_\_\_

CITY: \_\_\_\_\_ STATE: \_\_\_\_\_

**OWNER'S DECLARATION**

I, the undersigned, hereby declare that I am the owner of the above described parcel and that I have executed this instrument voluntarily, without any duress, fraud, or coercion, and that I have read and understand the contents of this instrument.

DATE: \_\_\_\_\_ BY: \_\_\_\_\_

NAME: \_\_\_\_\_

ADDRESS: \_\_\_\_\_

CITY: \_\_\_\_\_ STATE: \_\_\_\_\_

**OWNER'S DECLARATION**

I, the undersigned, hereby declare that I am the owner of the above described parcel and that I have executed this instrument voluntarily, without any duress, fraud, or coercion, and that I have read and understand the contents of this instrument.

DATE: \_\_\_\_\_ BY: \_\_\_\_\_

NAME: \_\_\_\_\_

ADDRESS: \_\_\_\_\_

CITY: \_\_\_\_\_ STATE: \_\_\_\_\_

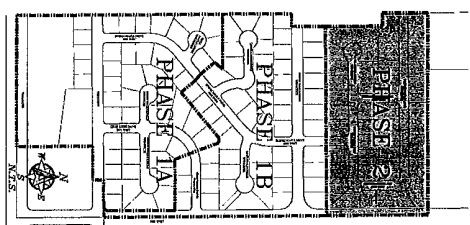
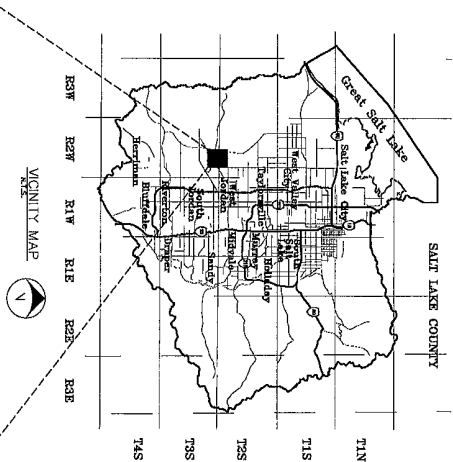






# MAPLE HILLS PHASE 2 SUBDIVISION PLAT

LOCATED IN THE SOUTHEAST QUARTER OF SECTION 27,  
TOWNSHIP 2 SOUTH, RANGE 2 WEST, SALT LAKE BASE AND MERIDIAN,  
WEST JORDAN CITY, UTAH.



QUARTER GAS APPROVED THIS _____ DAY OF _____ A.D. _____ BY THE WEST JORDAN CITY PLANNING COMMISSION COMMISSION CHAIR	BOARD OF HEALTH APPROVED THIS _____ DAY OF _____ A.D. _____ BOARD MEMBER NAME	CITY ATTORNEY - APPROVED AS TO FORM APPROVED THIS _____ DAY OF _____ A.D. _____ CITY ATTORNEY	CITY ENGINEER - APPROVED AS TO TECHNICAL REQUIREMENTS APPROVED THIS _____ DAY OF _____ A.D. _____ CITY ENGINEER
--	---	---	---

CONSENT TO LOCATE AND SUBDIVISION, ABANDONMENT, PARCEL DEDICATION, MAINTENANCE & EASEMENT NOTES:

THE DESCRIBED TRACT OF LAND HEREIN IS SUBJECT TO A...  
 (Detailed text regarding easements and property conditions)

**NOTES:**

1. THE BOUNDARIES OF THIS TRACT ARE AS SHOWN ON THE PLAT...
2. THE TRACT IS SUBJECT TO THE EASEMENTS AND ENCUMBRANCES...
3. THE TRACT IS SUBJECT TO THE EASEMENTS AND ENCUMBRANCES...
4. THE TRACT IS SUBJECT TO THE EASEMENTS AND ENCUMBRANCES...
5. THE TRACT IS SUBJECT TO THE EASEMENTS AND ENCUMBRANCES...
6. THE TRACT IS SUBJECT TO THE EASEMENTS AND ENCUMBRANCES...
7. THE TRACT IS SUBJECT TO THE EASEMENTS AND ENCUMBRANCES...
8. THE TRACT IS SUBJECT TO THE EASEMENTS AND ENCUMBRANCES...
9. THE TRACT IS SUBJECT TO THE EASEMENTS AND ENCUMBRANCES...
10. THE TRACT IS SUBJECT TO THE EASEMENTS AND ENCUMBRANCES...

**OWNER'S DEDICATION:**

THE TRACT IS HEREBY DEDICATED TO THE PUBLIC USE OF THE CITY OF WEST JORDAN, UTAH, FOR THE PURPOSES OF A PARK AND RECREATION AREA. THE CITY OF WEST JORDAN, UTAH, ACCEPTS THIS DEDICATION AND AGREES TO MAINTAIN AND IMPROVE THE TRACT AS A PARK AND RECREATION AREA.

**ABANDONMENT & CHANGE OF EASEMENTS NOTES:**

THE TRACT IS HEREBY ABANDONED AND ALL EASEMENTS ARE HEREBY REVOKED. THE TRACT IS HEREBY RESTORED TO THE ORIGINAL STATE OF THE LAND.

**PARCEL DEDICATION, MAINTENANCE & EASEMENT NOTES:**

THE TRACT IS HEREBY DEDICATED TO THE PUBLIC USE OF THE CITY OF WEST JORDAN, UTAH, FOR THE PURPOSES OF A PARK AND RECREATION AREA. THE CITY OF WEST JORDAN, UTAH, ACCEPTS THIS DEDICATION AND AGREES TO MAINTAIN AND IMPROVE THE TRACT AS A PARK AND RECREATION AREA.

**ACKNOWLEDGMENT:**

I, the undersigned, being of legal age and sound mind, do hereby acknowledge that I am the owner of the above described land and that I have executed this plat for the purposes and in the manner herein stated.

**SURVEYOR'S CERTIFICATE:**

I, the undersigned, being a duly licensed and qualified surveyor, do hereby certify that I have surveyed the above described land and that the boundaries and area shown on this plat are true and correct.

**MAPLE HILLS PHASE 2 SUBDIVISION**

STAKE IN THE SOUTHWEST QUARTER OF SECTION 27, TOWNSHIP 2 SOUTH, RANGE 2 WEST, SALT LAKE BASE AND MERIDIAN, WEST JORDAN CITY, UTAH.

**OWNER'S DEDICATION:**

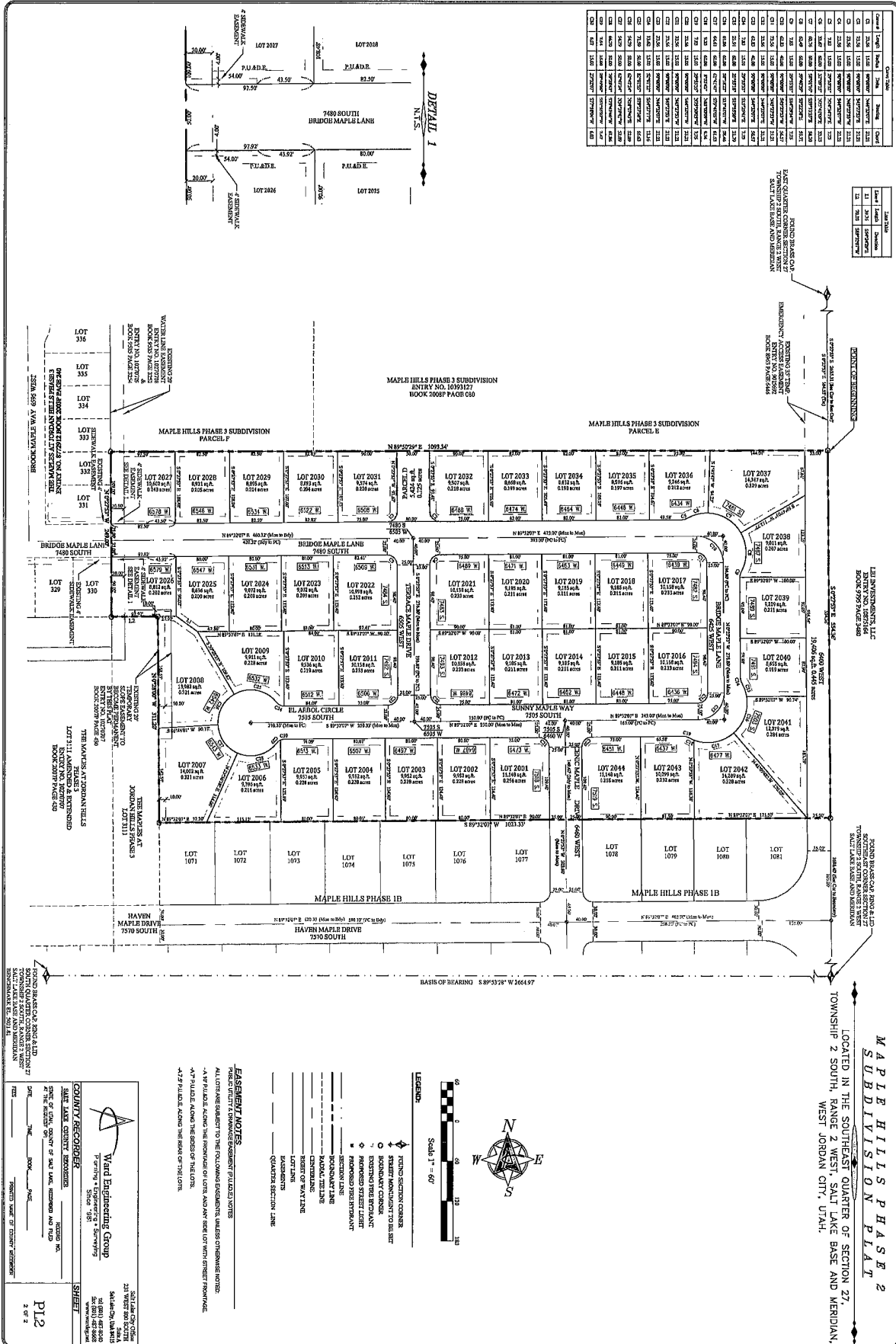
THE TRACT IS HEREBY DEDICATED TO THE PUBLIC USE OF THE CITY OF WEST JORDAN, UTAH, FOR THE PURPOSES OF A PARK AND RECREATION AREA. THE CITY OF WEST JORDAN, UTAH, ACCEPTS THIS DEDICATION AND AGREES TO MAINTAIN AND IMPROVE THE TRACT AS A PARK AND RECREATION AREA.

**ABANDONMENT & CHANGE OF EASEMENTS NOTES:**

THE TRACT IS HEREBY ABANDONED AND ALL EASEMENTS ARE HEREBY REVOKED. THE TRACT IS HEREBY RESTORED TO THE ORIGINAL STATE OF THE LAND.

**PARCEL DEDICATION, MAINTENANCE & EASEMENT NOTES:**

THE TRACT IS HEREBY DEDICATED TO THE PUBLIC USE OF THE CITY OF WEST JORDAN, UTAH, FOR THE PURPOSES OF A PARK AND RECREATION AREA. THE CITY OF WEST JORDAN, UTAH, ACCEPTS THIS DEDICATION AND AGREES TO MAINTAIN AND IMPROVE THE TRACT AS A PARK AND RECREATION AREA.



**Exhibit C-Bylaws of Maple Hills Home Owners' Association**

**BYLAWS OF MAPLE HILLS HOME OWNERS' ASSOCIATION**

**ARTICLE 1**

**BYLAW APPLICABILITY/DEFINITIONS**

1.1 Purpose of Bylaws. These Bylaws are adopted for the regulation and management of the affairs of Maple Hills Home Owners' Association, a Utah nonprofit corporation (the "Association"), organized to be the association to which reference is made in the Declaration of Covenants, Conditions, Restrictions for the Maple Hills Phase 1 and Phase 2 Subdivision, as amended or supplemented from time to time (the "Declaration"), to perform the functions as provided in the Declaration and to further the interests of "Owner(s)" of "Lots" within the Development.

1.2 Definitions. The capitalized terms used in the Bylaws shall have the same meaning given to them in the Declaration, unless otherwise specifically stated.

1.3 Bylaw Applicability. The provisions of these Bylaws are binding upon the Association and the Owners. All present and future Owners shall be subject to these Bylaws, as amended from time to time. Acquisition of any Lot constitutes an acknowledgment that the Owner has agreed to and ratified these Bylaws and will comply with them.

**ARTICLE 2**

**ASSOCIATION**

2.1 Composition. All of the Owners acting as a group in accordance with the Governing Documents shall constitute the Association. Except for matters specifically reserved for a vote of the Owners, the Board, on behalf of the Owners, shall administer the Association's affairs.

2.2 Annual Meeting. Annual meetings shall be held once a year. The Board shall determine the date, time, and place of the annual meeting. The Association shall send notice of annual meetings at least 10 days but not more than 60 days in advance of the meeting. At the annual meeting the Association shall conduct the following business in any order the Board sees fit:

2.2.1 Roll call and verification of quorum;

2.2.2 Approval of minutes from preceding annual meeting;

2.2.3 Reports of officers;

- 2.2.4 Special committee reports;
- 2.2.5 Election of Directors;
- 2.2.6 Review of reserve analysis;
- 2.2.7 Unfinished business from preceding annual meeting; and
- 2.2.8 New business.

2.3 Special Meeting. Special meetings may be held at any time for any purpose. A special meeting may be called by a majority of the Directors or upon petition of at least 20% of the Owners in good standing. The Association shall schedule and send notice of a special meeting within 30 days of request. The notice of a special meeting shall state the date, time, place, and purpose of the meeting. The Association shall send notice of a special meeting at least 10 days in advance of the meeting. No business may be transacted at a special meeting except as stated in the notice.

2.4 Place of Meeting. Meetings shall be held at a place designated by the Board and stated in the notice of meeting. Meetings shall be held in Salt Lake County, State of Utah.

2.5 Conduct of Meeting. The President shall preside over all meeting of the Association. The Secretary shall keep the minutes of the meeting and take record of all resolutions adopted at the meeting.

2.6 Quorum. A quorum shall be the Owners present in person or by proxy at a meeting.

2.7 Voting. The Association shall initially have the following two classes of votes:

2.7.1 Class A. Class A Members shall be all Owners other than the Declarant until the Class B membership ceases. Class A Members shall be entitled to one vote for each Lot in which the interest required for membership in the Association is held. In no event, however, shall more than one Class A vote exist with respect to any Lot.

2.7.2 Class B. The Class B Member shall be the Declarant. The Class B Member shall be entitled to 2 votes for every Lot owned by Declarant plus 2 votes for every class A vote. The Class B Membership shall automatically cease and be converted to a Class A membership upon the sale of the last Lot of which Declarant is considered the Owner.

2.7.3 If a Lot is owned by more than one Person and multiple Owners are present at a meeting, the vote appertaining to that Lot shall be cast by agreement of a majority of the Owners of such Lot. If a Lot is owned by more than one Person and a single Owner is present at a meeting, the vote appertaining to that Lot shall be cast by the Owner present. The Association may conclusively presume the consent of all a Lot's Owners when a vote is cast by a Lot with multiple Owners.



2.7.4 Except where a greater number is required by the Governing Documents or the Nonprofit Act and elections of Directors, any decision requiring Owner consent shall be passed by majority vote of a quorum.

2.8 Good Standing. An Owner shall be in good standing if he has paid assessments levied against his Lot, including late fees, interest, fines, collection costs, and attorney fees. An Owner must have paid in full at least three days prior to the meeting or action.

2.9 Proxies. An Owner in good standing may vote or otherwise act by proxy. An Owner may appoint a proxy by signing a proxy appointment form. The proxy appointment form may be submitted to the Association in person, by mail, or electronically. The proxy appointment form must name a proxy, be dated, and signed by the Owner. Any proxy appointment form that does not contain a proxies name, date, or signature shall be void. A proxy appointment form is valid until revoked by the Owner's attendance at a meeting, a signed and dated revocation delivered to the Association, a subsequent proxy appointment, notice of death or incapacity of the Owner, or the passage of 11 months.

2.10 Mail-in Ballots. Any action requiring a vote of the Owners, except election of Directors, may be taken by mail-in ballots. Action by mail-in ballot shall comply with the procedures set forth in Nonprofit Act Section 16-6a-709, as amended from time to time. A combination of mail-in ballots, ballots collected electronically, and ballots cast in person may be used.

2.11 Written Consent in Lieu of Vote. Any action requiring a vote of the Owners, except election of Directors, may be taken by written consent. Action by written consent shall comply with the procedures set forth in Nonprofit Act Section 16-6a-707, as amended from time to time. Written consents may be collected electronically.

2.12 Record Date. The record date for determining which people are entitled to vote shall be the date notice of the meeting or action is sent. The Board may change the record date prior to sending notice of the action. The Owners shown on the records of the Association on the record date shall be the people entitled to vote on an action.

### ARTICLE 3

#### BOARD OF DIRECTORS

3.1 Number and Qualification of Directors. There shall be three Directors. Except for Directors appointed by Declarant, Directors must be Members in good standing.

3.2 Selection and Term of Directors. Prior to the Turnover Meeting, Directors shall be appointed by the Declarant. After the Turnover Meeting, Directors shall be elected by the Owners. Directors shall serve for a term of two years and shall serve until their successors have been elected. There is no limit on the number of terms an Owner may serve as a Director. Directors terms shall be staggered as follows: (i) two Directors shall be elected in years ending with an even number; and (ii) one Director shall be elected in years ending with an odd number. At the initial election of the Directors, the newly elected Directors shall determine their terms.

3.3 Vacancies. After the Turnover Meeting, Director vacancies for any reason other than removal by vote of the Association shall be filled by vote of a majority of the remaining Directors. The Board shall conduct a special meeting for the purpose of filling the vacancy. The meeting shall be valid even if a quorum is not present. Each replacement Director shall serve until the next annual Owners' meeting, then the vacancy shall be filled by vote of the Owners. The replacement Director elected by the Owners shall serve the remaining term of the replaced Director.

3.4 Removal of Directors. After the Turnover Meeting, a Director may be removed with or without cause by vote of a majority of a quorum of Owners. If the Owners propose to remove a Director, the Association shall give the Director and Owners at least 15 day written notice of the meeting and the purpose of the meeting. The Director shall be given an opportunity to be heard at the meeting prior to the vote to remove him. At any meeting where a Director is removed by the Owners, the Owners must vote to replace the Director. The replacement will serve the remaining term of the removed Director.

After the Turnover Meeting, any Director who allows his Assessments to become more than 90 days past due may be removed and replaced by vote of a majority of the Board. The Board shall give the Director 10 day written notice to cure the default prior to voting to remove the Director.

3.5 Organization Meeting. The Directors shall hold a meeting following the annual Owners meeting for the purpose of electing officers. Notice of the organization meeting shall be given verbally at the annual meeting. The organization meeting shall be conducted at the next regular meeting of the Board or may be conducted at a special meeting.

3.6 Regular Meetings. The Board shall hold regular meetings. The Board shall determine frequency, times, and locations of regular meetings. However, the Board shall conduct at least two regular meetings per year. Notice of regular meetings shall be given to each Director at least three days prior to the meeting.

3.7 Special Meetings. A Director may call a special meeting of the Board. Notice shall be given at least three days prior to the meeting. Notice shall state the time, place, and purpose of the meeting.

3.8 Conduct of Meetings. The President shall preside over all meetings of the Board. The Secretary shall take minutes of the Board meetings and shall make record of all resolutions.

3.9 Quorum. A majority of the Board shall constitute a quorum. A quorum shall be required to conduct business at a meeting. If less than a quorum is present at a meeting, the majority of those present may adjourn the meeting until such time as a quorum is present. Once established, a quorum will be present even if Directors leave. Directors may attend a meeting telephonically.

3.10 Notice and Waiver of Meeting Notice. Notice to Directors may be personally delivered, mailed, or delivered by any available electronic mean, including, without limitation: text, email, fax, or posting on the website. Directors may waive notice of meetings in writing. A

waiver shall be deemed equivalent to notice. Attendance of a Director at a meeting will be considered a waiver of notice, unless the Director attends to dispute notice. If all Directors are present at a meeting, notice of the meeting is waived and any business may be conducted.

3.11 Action without Meeting. Any action by the Board may be taken without a meeting if all the Directors submit a written vote either for, against, or abstaining from the action. Written votes may be given in person, by mail, or electronically. The Association shall file the written votes with its record of minutes.

3.12 Powers and Duties. The Board shall manage the affairs and business of the Association. The Board is vested with all power and authority necessary to administer the affairs of the Association in accordance with the Governing Documents. The Board may do any act required or allowed by the Governing Documents, the Community Association Act, the Nonprofit Act, or any other rule of law. Subject to the limitations contained in the Declaration, Bylaws, or Community Association Act, the Board shall have the following authority:

3.12.1 Prepare an annual budget and establish what constitutes a Common Expense;

3.12.2 Adopt and amend rules, regulations, policies, and procedures governing the Common Areas, administration of the Association, and to enforce and interpret the Governing Documents;

3.12.3 Delegate authority to a managing agent to act on behalf of the Association;

3.12.4 Provide for the maintenance, repair, and replacement of the Common Areas and exterior of Living Units;

3.12.5 Hire, contract for, and terminate personnel or contractors necessary for the maintenance repair and replacement of the Common Areas, exterior of Living Units, and administration of Association business. Provide for the compensation of personnel. Purchase supplies, equipment, and materials for use in the Association;

3.12.6 Open and maintain bank accounts on behalf of the Association. Designate authorized signers for the bank accounts;

3.12.7 File lawsuits or initiate other legal proceedings on behalf of the Association;

3.12.8 Defend lawsuits, administrative actions, and other legal proceedings against the Association;

3.12.9 Enter into contracts on behalf of the Association;

3.12.10 Pay costs of any services rendered to the Project or multiple Owners, but not billed to the Owners individually;

3.12.11 Keep books with detailed accounts of the receipts and expenditures of the Association. Make the books available to the Owners as required by the Community Association Act and Nonprofit Act. The books shall be kept in accordance with generally accepted accounting practices. Upon resolution by the Board, retain an independent auditor to audit the books;

3.12.12 Grant easements, licenses, or permission over, under, and through the Common Areas;

3.12.13 Upon approval by 67% of the Members, to convey Common Areas;

3.12.14 Create committees;

3.12.15 Any other act allowed or required by the Governing Documents, the Community Association Act, or the Nonprofit Act;

3.12.16 Any act allowed or required to be done in the name of the Association.

3.13 Manager. The Board shall employ a manager to perform such duties and services as the Board shall authorize. The Board may delegate to the manager all powers granted to the Board and officers by the Governing Documents. However, the manager must obtain the Board's written consent to exercise the powers listed in Bylaw Sections 3.12.

3.14 Compensation. Directors shall not be compensated for their work. However, Directors may seek reimbursement for actual costs and mileage incurred during their service.

3.15 Limitation of Liability. The Directors shall not be liable to the Owners for any mistake of judgment, negligence, or other errors, unless it was by willful misconduct or criminal conduct. The Association shall indemnify and hold the Directors harmless against liability to third parties for actions taken on behalf of the Association, while acting in their capacity as Director, unless the action constitutes willful misconduct or criminal conduct.

## ARTICLE 4

### OFFICERS

4.1 Election and Term of Officers. The Board shall elect the officers of the Association. Officers shall be elected from the Directors. Officers shall serve one-year terms and shall serve until their successor is elected.

4.2 Removal of Officers. The Board may remove any officer with or without cause by affirmative vote of a majority of a quorum of the Board. If an officer is removed, the Board shall replace them.

4.3 Offices. The Association officers shall be president, vice president, secretary, and treasurer. The Board may appoint assistant officers, who need not be Directors, as it may deem necessary. Except for the president, the same person may hold two offices.

4.3.1 President. The president shall be the chief executive officer. He shall preside at meetings of the Association and the Board. He shall be an unofficial member of all committees. He shall have general and active management of Association business. He shall see that all resolutions and policies of the Association are executed.

4.3.2 Vice President. The vice president shall perform the duties and exercise the powers of the president in the absence or disability of the president. If the president and vice president are unable to act, the Board shall appoint a Director to fulfill the duties on an interim basis.

4.3.3 Secretary. The secretary shall attend all meetings and take minutes thereof. He shall also make record of all resolutions, rule, policies, and procedures. He shall give or cause to be given notice of all meetings. He shall compile or cause to be compiled a complete list of the owners and their contact information.

4.3.4 Treasurer. The treasurer shall oversee the finances of the Association. He shall be responsible to ensure that the Association has full and accurate records of income and expenses. He shall give financial reports at regular Board meetings and the annual Owners' meeting.

4.4 Delegation of Duties. The Association officers may delegate any of their duties to a manager or to committee. However, the officers shall be responsible to oversee and ensure that the duties so delegated are being properly discharged.

4.5 Compensation. Officers shall not be compensated for their work. However, officers may seek reimbursement for actual costs and mileage incurred during their service.

## ARTICLE 5

### NOTICE

5.1 Manner of Notice. All notices and other communications required under the Governing Documents shall be in writing.

5.1.1 Notices to Owners may be delivered using the following methods:

(a) By professional courier service or First-class U.S. mail, postage prepaid, to the address of the Lot or to any other address designated by the Owner in writing to the Association;

(b) By hand to the address of the Lot or to any other address designated by the Owner in writing to the Association;

(c) By posting on the Association website; or

(d) By facsimile, electronic mail, or any other electronic means to an Owner's number or address as designated by the Owner in writing to the Association.

5.1.2 Notice to the Association may be delivered using the following methods:

(a) By professional courier service or First-class U.S. mail, postage prepaid, to the principal office of the Association as designated in writing to the Owners; or

(b) By facsimile, electronic mail, or any other electronic means to the Associations official electronic contact as designated in writing to the Owners.

(c) Notices sent via courier or mail shall be deemed received 3 days after being sent. Notices hand delivered or sent via electronic means shall be deemed received upon delivery or being sent.

5.2 Waiver of Notice. Whenever any notice is required under the Governing Documents, the Community Association Act, or the Nonprofit Act, an owner may waive notice in writing. The waiver may be signed before or after the time for notice. A waiver of notice shall be equivalent to notice.

## ARTICLE 6

### FINANCES

6.1 Fiscal Year. The fiscal year of the Association shall be the calendar year.

6.2 Checks, Agreements, Contracts. All checks, contracts, deeds, leases, and other instruments used for expenditures or obligations may be executed by any person authorized by the Board.

6.3 Availability of Records. Association financial records shall be available as provided by the Community Association Act and Nonprofit Act.

## ARTICLE 7

### AMENDMENT TO BYLAWS

7.1 Amendments. These Bylaws may be amended by the Board, unless it would result in changing the rights, privileges, preferences, restrictions, or conditions of a membership class as to voting, dissolution, redemption, or transfer by changing the rights, privileges, preferences, restrictions, or conditions of another class. These Bylaws may also be amended by a majority vote of a quorum of the Owners.

7.2 Recording. Any amendment to these Bylaws shall become effective on the date it is recorded in the Salt Lake County Recorder's Office.

## ARTICLE 8

### MISCELLANEOUS

