

11939953
11/3/2014 3:54:00 PM \$35.00
Book - 10272 Pg - 3246-3255
Gary W. Ott
Recorder, Salt Lake County, UT
FOUNDERS TITLE
BY: eCASH, DEPUTY - EF 10 P.

**RECORDING REQUESTED BY
AND WHEN RECORDED MAIL TO:**

Sullivan & Cromwell LLP
125 Broad Street
New York, New York 10004
Attention: Anthony J. Colletta, Esq.

F-86297

Tax ID Nos.: 27-13-226-010; 27-12-476-031; 27-13-476-032

The consideration for this Assignment is included in the consideration paid for the Deed being recorded concurrently herewith.

ASSIGNMENT OF OPERATING AGREEMENTS

THIS ASSIGNMENT OF OPERATING AGREEMENTS (this "Assignment") is made on Nov 31, 2014 (the "Effective Date"), by **MACERICH ST MARKETPLACE LIMITED PARTNERSHIP**, a California limited partnership ("Assignor"), in favor of **ST MALL OWNER, LLC**, a Delaware limited liability company ("Assignee").

For a valuable consideration, the receipt and sufficiency of which are hereby acknowledged, Assignor hereby assigns to Assignee all of Assignor's right, title and interest in, to and under the operating agreements (and all amendments, supplements and modifications thereto) relating to that certain real property located in the City of Sandy, County of Salt Lake, State of Utah and more particularly described in Exhibit A attached hereto and incorporated herein by this reference (the "**Real Property**"), which operating agreements and all, amendments, supplements and modifications thereto are identified in Exhibit B attached hereto and incorporated herein by this reference (as amended and modified, the "**Operating Agreements**").

1. Assignee accepts the foregoing assignment and assumes and shall pay, perform and discharge, as and when due, all of the agreements and obligations of Assignor under the Operating Agreements to the extent first arising from and after the Effective Date and agrees to be bound by all of the terms and conditions of the Operating Agreements from and after the Effective Date.

2. The provisions of this Assignment shall be binding upon, and shall inure to the benefit of, the parties hereto and their respective successors and assigns.

3. This Assignment may be executed in any number of counterparts, each of which shall be deemed an original, but all of which when taken together shall constitute one and the same instrument. The signature and acknowledgment pages of any counterpart may be detached therefrom without impairing the legal effect of the signature(s) and acknowledgment(s) thereon, provided such signature and acknowledgment pages are attached to any other counterpart identical thereto except having additional signature and acknowledgment pages executed and acknowledged by other parties to this Assignment attached thereto.

4. Assignee shall indemnify and hold harmless Assignor from any liability, damages, causes of action, expenses and reasonable attorneys' fees incurred by Assignor by reason of a default or other liability of Assignee under the Operating Agreements to the extent first arising on and after the Effective Date. Assignor shall indemnify and hold harmless Assignee from any liability, damages, causes of action, expenses and reasonable attorneys' fees incurred by Assignee by reason of a default or other liability of Assignor under the Operating Agreements to the extent first arising prior to the Effective Date.

5. Assignor's liability pursuant to this Assignment shall be subject to the limitations on liability contained in that certain Purchase and Sale Agreement and Joint Escrow Instructions, dated as of August 4, 2014, between Macerich South Towne Limited Partnership, a California limited partnership and Assignor, collectively as seller, and Assignee (as successor-in-interest to Archon Acquisition, L.L.C., a Delaware limited liability company), as buyer, as such agreement may have been amended from time to time (collectively, the "Agreement").

[Signatures on following page]

IN WITNESS WHEREOF, Assignor and Assignee have caused their duly authorized representatives to execute this Assignment as of the Effective Date.

ASSIGNOR: MACERICH ST MARKETPLACE LIMITED PARTNERSHIP,
a California limited partnership

By: Macerich ST Marketplace GP LLC,
a Delaware limited liability company, its general partner

By: _____
Thomas J. Leanse,
Senior Executive Vice President,
Chief Legal Officer and Secretary


ACKNOWLEDGMENT

State of California)
)
County of Los Angeles)

On October 30, 2014 before me, Mary Taylor, Notary Public, personally appeared **THOMAS J. LEANSE** who proved to me on the basis of satisfactory evidence to be the person(s) whose name(s) is/are subscribed to the within instrument and acknowledged to me that he/~~she~~/they executed the same in his/~~her~~/~~their~~ authorized capacity(ies), and that by his/~~her~~/~~their~~ signature(s) on the instrument the person(s), or the entity upon behalf of which the person(s) acted, executed the instrument.

I certify under PENALTY OF PERJURY under the laws of the State of California that the foregoing paragraph is true and correct.

WITNESS my hand and official seal.



Mary Taylor
(Signature)

[Signatures continue on following page]


ASSIGNEE:

ST MALL OWNER, LLC, a Delaware limited liability company

By: ST Mall Mezzco, LLC, a Delaware limited liability company, its sole economic member

By: GS Pacific ST LLC, a Delaware limited liability company, its sole economic member

By: South Towne Pacific, LLC, a Delaware limited liability company, its managing member

By: 
Name: Steven M. Plenge
Title: Authorized Signatory

ASSIGNEE ACKNOWLEDGEMENT

State of California)

County of Los Angeles)


Steven M. Plenge

On this 29th day of October, 2014, personally appeared before me ~~Marianne Gutierrez~~, who being by me duly sworn (or affirmed), did say that he is the Authorized Signatory of South Towne Pacific LLC, and that said instrument was signed on behalf of said limited liability company by authority of its constitutive documents (or of a resolution of its board of directors, as the case may be) and said Steven M. Plenge, acknowledged to me that said limited liability company executed the same.

I certify under PENALTY OF PERJURY under the laws of the State of California that the foregoing paragraph is true and correct.

WITNESS my hand and official seal.




(Signature)

ATTACHED EXHIBIT "A"
LEGAL DESCRIPTION

PARCEL 6:

Beginning at a point on the Westerly right of way line of State Street, which point is North 89°50'56" East 41.33 feet from the Northeast Corner of Section 13, Township 3 South, Range 1 West, Salt Lake Base and Meridian (Basis of bearing being South 00°01'50" East 2599.11 feet along the monument line of State Street between the monuments found marking the intersections of 10600 South and 10200 South Streets), said Northeast Corner of Section 13 being South 89°53'20" West 92.33 feet from the monument at the intersection of 10200 South and State Streets, and running thence South 00°01'50" East 583.24 feet along said line; thence South 00°50'43" East 70.31 feet along said line; thence South 00°01'50" East 53.16 feet along said line to the Northerly line of an access road and a point on a 25.00 foot radius curve to the right; thence running along said Northerly line for the next five courses, Southwesterly 21.60 feet along the arc of said curve through a central angle of 49°30'41" (chord bearing South 65°15'40" West 20.94 feet); thence North 89°59'00" West 192.15 feet to the point of tangency with a 306.00 foot radius curve to the left; thence Southwesterly 162.31 feet along the arc of said curve through a central angle of 30°23'31"; thence South 59°37'30" West 74.04 feet to the point of tangency with a 25.00 foot radius curve to the right; thence Northwesterly 37.15 feet along the arc of said curve through a central angle of 85°08'19" to a point of tangency with a 758.00 foot radius curve to the left and being the North line of the South Towne Mall Ring Road; thence Northwesterly 712.45 feet along the arc of said curve through a central angle of 53°51'11" along said line; thence North 00°00'36" East 1300.81 feet; thence South 89°57'20" East 519.88 feet; thence North 86°50'50" East 266.48 feet; thence South 89°59'01" East 280.57 feet to said West right of way line of State Street; thence South 00°07'35" East 847.85 feet along said line to the point of beginning.

The following is shown for informational purposes only: Tax ID No. 27-13-226-010, 27-12-476-031 & 27-12-476-032

LESS AND EXCEPTING FROM PARCEL 6 THE FOLLOWING: (The following being the Relocated Canal Strip):

Beginning at a point on the Westerly right of way line of State Street, which point is North 89°50'56" East 41.33 feet from the Northeast Corner of Section 13, Township 3 South, Range 1 West, Salt Lake Base and Meridian (Basis of bearing being South 00°01'50" East 2599.11 feet along the monument line of State Street between the monuments found marking the intersections of 10600 South and 10200 South Streets), said Northeast Corner of Section 13 being South 89°53'20" West 92.33 feet from the monument at the intersection of 10200 South and State Streets, and running thence South 00°01'50" East 142.94 feet along said line; thence North 45°00'00" West 32.77 feet to a point on a 116.00 foot radius curve to the right; thence Southwesterly 38.99 feet along the arc of said curve through a central angle of 19°15'29" (chord bears South 39°19'27" West 38.81 feet); thence South 41°02'50" East 28.93 feet; thence South 50°28'54" West 7.88 feet to a point of curvature with a 102.00 foot radius curve to the left; thence Southwesterly 89.92 feet along the arc of said curve through a central angle of 50°30'43"; thence South 13°14'00" West 71.92 feet; thence South 00°01'50" East 190.71 feet to a point of curvature with a 17.00 foot radius curve to the left; thence Southeasterly 18.24 feet along the arc of said curve through a central angle of 61°29'08"; thence South 61°30'58" East 67.84 feet; thence North 00°01'50" West 308.03 feet to a point of curvature with a 50.00 foot radius curve to

the right; thence Northeasterly 44.08 feet along the arc of said curve through a central angle of 50°30'43"; thence North 50°28'54" East 2.33 feet to said Westerly right of way line of State Street; thence South 00°01'50" East 367.99 feet along said line; thence South 00°50'43" East 66.61 feet along said line; thence North 61°30'58" West 86.65 feet to a point on a 25.00 foot radius curve to the right; thence Southwesterly 36.21 feet along the arc of said curve through a central angle of 82°58'40" (chord bears South 48°31'41" West 33.12 feet); thence North 89°59'14" West 63.53 feet; thence North 00°01'50" West 590.56 feet; thence North 89°52'57" East 89.62 feet; thence North 00°07'35" West 469.81 feet to a point of curvature with a 113.00 foot radius curve to the right; thence Northeasterly 89.42 feet along the arc of said curve through a central angle of 45°20'24"; thence North 45°12'48" East 56.83 feet to said Westerly right of way; thence South 00°07'35" East 550.60 feet to the point of beginning.

ALSO LESS AND EXCEPTING FROM PARCEL 6 that portion of subject property conveyed to Sandy City Corporation, a Utah municipal corporation by that certain Special Warranty Deed recorded May 18, 2001 as Entry No. 7900117 in Book 8458 at Page 7480 of Official Records, being a tract of land, lying in the Southeast Quarter of Section 12, Township 3 South, Range 1 West, Salt Lake Base and Meridian, said tract described as Lot 1, Marketplace Subdivision, said tract being further described as follows:

Commencing as the Southeast Corner of Section 12, Township 3 South, Range 1 West, Salt Lake Base and Meridian (Basis of Bearing being South 00°01'50" East 2599.11 feet along the monument line of State Street between the monuments found marking the intersections of 10600 South and 10200 South Streets), said Southeast Corner of Section 12 being South 89°53'20" West, 92.33 feet from the monument at the intersection of 10200 South and State Streets, thence North 89°50'56" East for 41.33 feet to a point on the Western right of way of State Street; thence North 00°07'35" West along said West right of way line for 847.85 feet; thence leaving said right of way North 89°59'01" West for 280.57 feet; thence South 86°50'50" West for 266.48 feet; thence North 89°57'20" West for 519.88 feet to a point on the East right of way line of Centennial Parkway; thence South 00°00'36" West along said East right of way line for 90.98 feet to the POINT OF BEGINNING; said point being a point on the arc of a 45.00 foot radius curve to the right whose center bears South 19°44'10" East; thence Easterly 16.18 feet along the arc of said curve through a central angle of 20°35'49"; thence South 89°08'21" East for 11.58 feet to the beginning of a 70.00 foot radius curve to the left; thence Northeasterly 30.93 feet along the arc of said curve through a central angle of 25°18'45"; thence North 65°32'54" East 58.01 feet; thence South 00°00'00" East for 585.21 feet to a point on the arc of a 33.00 foot radius curve to the right whose center bears North 43°21'20" West; thence Southwesterly 25.07 feet along the arc of said curve through a central angle of 43°31'06"; thence North 89°50'14" West for 72.06 feet to the beginning of a 45.00 foot radius curve to the right; thence Northwesterly 15.90 feet along the arc of said curve through a central angle of 20°14'42"; thence North 00°00'36" East for 558.44 feet to the POINT OF BEGINNING.

ALSO LESS AND EXCEPTING that portion of Parcel 6 contained within the NEFF'S GROVE AND 10080 SOUTH STREET DEDICATION PLAT recorded October 18, 2004 as Entry No. 9200501 in Book 2004P at Page 304 of Official Records.

ALSO LESS AND EXCEPTING FROM PARCEL 6, PARCEL NO. 0089:21B, PARCEL NO. 0089:13:21B:C AND PARCEL NO. 0089:21B:2C as shown in that certain Final Judgment of Condemnation in favor of the Utah Department of Transportation recorded December 11, 2008 as Entry No. 10577205 in Book 9664 at Page 4058 of Official Records, being more particularly described as follows:

Parcel No. 0089:21B

A parcel of land in fee for the widening and reconstruction of the existing highway State Route 89 known as Project No. SP-0089(88)313, being a part of an entire tract of property, situate in the NW1/4NW1/4 of Section 18, T.3S., R.1E., S.L.B.&M. The boundaries of said parcel of land are described as follows:

Beginning in the Westerly right of way of said existing highway State Route 89 at a point 41.33 feet N. 89°50'56" E. and 583.27 feet S. 00°01'50" E. along said Westerly right of way line and continuing along said Westerly right of way line 70.31 feet S. 00°50'43" E. from the Northeast Corner of Section 13, Township 3 South, Range 1 West, Salt Lake Base and Meridian, which said Northeast Corner is 92.33 feet S. 89°54'07" W. (S. 89°53'20" W. by record) from the monument at the intersection of 10200 South Street and State Street, said point of beginning is approximately 50.00 feet perpendicularly distant Westerly from the control line of said existing highway opposite engineer station 103+30.67, and running thence S. 00°01'50" E. 56.85 feet along said Westerly right of way line to the beginning of a 25.00 foot radius non-tangent curve to the right; thence Southeasterly 15.52 feet along the arc of said curve (Note: Chord to said curve bears S. 58°20'14" W. for a distance of 15.27 feet) to a point of non-tangency; thence N. 00°01'50" W. 71.92 feet to the Northerly boundary line of said entire tract; thence S. 61°30'58" E. 14.79 feet along said Northerly boundary line to the point of beginning.

(NOTE: Rotate all bearings in the above description 00°14'33" clockwise to match highway bearings.)

Parcel No. 0089:13:21B:C

A parcel of land in fee for the widening and reconstruction of the existing highway State Route 89 known as Project No. SP-0089(88)313, being a part of an entire tract of property, situate in the NW1/4NW1/4 of Section 18, T.3S., R.1E., S.L.B.&M. The boundaries of said parcel of land are described as follows:

Beginning at a point 41.33 N. 89°50'56" E. and 583.27 feet S. 00°01'50" E. along the Westerly right of way line of the existing highway State Route 89 and continuing along said Westerly right of way line 70.31 feet S. 00°50'43" E. and 14.73 feet N. 61°30'58" W. and 53.30 feet S. 00°01'50" E. from the Northeast Corner of Section 13, Township 3 South, Range 1 West, Salt Lake Base and Meridian, which said Northeast Corner is 92.33 feet S. 89°54'07" W. (S. 89°53'20" W. by record) from the monument at the intersection of 10200 South Street and State Street, said point of beginning is approximately 63.00 feet perpendicularly distant Westerly from the control line of said existing highway opposite engineer station 102+84.44, and running thence S. 00°01'50" E. 18.62 feet along a line parallel with and 63.00 feet perpendicularly distant Westerly from said control line to the Southerly boundary line of said entire tract at the beginning of a non-tangent 25.00 foot radius curve to the right; thence Southwesterly along said Southerly boundary line 6.06 feet along the arc of said curve (Note: Chord to said curve bears S. 83°04'01" W. for a distance of 6.05 feet) to a point of non-tangency, said point is 69.01 feet perpendicularly distant Westerly from said control line; thence N. 89°58'51" W. 26.06 feet along said Southerly boundary line to a point 95.06 feet perpendicularly distant Westerly from said control line; thence N. 00°04'58" E. 6.40 feet to a point 95.05 feet perpendicularly distant Westerly from said control line; thence S. 89°55'02" E. 11.00 feet to the beginning of a 23.50 foot radius curve to the left at a point 84.05 feet perpendicularly distant Westerly from said control line; thence Northeasterly 26.02 feet along the arc of said curve (Note: Chord to said curve bears N. 58°21'38" E. for a distance of 24.71 feet) to the point of beginning.

(NOTE: Rotate all bearings in the above description 00°14'33" clockwise to match highway bearings.)

Parcel No. 0089:21B:2C

A parcel of land in fee for the widening and reconstruction of the existing highway State Route 89 known as Project No. SP-0089(88)313, being a part of an entire tract of property, situate in the SW1/4SW1/4 of Section 7, T.3S., R.1E., S.L.B.&M. The boundaries of said parcel of land are described as follows:

Beginning in the Westerly right of way of said existing highway State Route 89 at a point 41.33 feet N. 89°50'56" E. and 790.97 feet N. 00°07'35" W. along said Westerly right of way line from the Southwest Corner of said Section 7, (Northeast Corner of Section 13, Township 3 South, Range 1 West, Salt Lake Base and Meridian by record), which said Southwest Corner of said Section 7 is 92.33 feet S. 89°54'01" W. (S. 89°53'20" W. by record) from a monument in the intersection of 10200 South Street and State Street, said point of beginning is approximately 51.00 feet perpendicularly distant Westerly from the control line of said highway opposite engineer station 117+71.61, and running thence N. 47°29'15" W. 18.41 feet to a point 64.54 feet perpendicularly distant Westerly from said control line opposite engineer station 117+84.08; thence N. 02°11'27" E. 9.34 feet to a point 64.16 feet perpendicularly distant Westerly from said control line opposite engineer station 117+93.41; thence N. 89°52'25" E. 13.16 feet to said Westerly right of way line at a point 51.00 feet perpendicularly distant Westerly from said control line opposite engineer station 117+93.41; thence S. 00°07'35" E. 21.80 feet along said right of way line parallel with said control line to the point of beginning.

(NOTE: Rotate all bearings in the above description 00°14'39" clockwise to match highway bearings.)

THE PROPERTY FIRST DESCRIBED ABOVE AS PARCEL 6 BEING TOGETHER WITH the benefits that are appurtenant thereto created in that certain No Barricade Agreement dated September 22, 1995 and recorded September 26, 1995 as Entry No. 6175088 in Book 7235 at Page 1011 of Official Records.

PARCEL 7:

A Right-of-Way and Easement for the purpose of access to and from the "Served Parcel" as reserved, set forth and defined under Paragraph (a) in that certain Special Warranty Deed [conveying relocated canal strip and reserving certain easements and rights] dated October 26, 1995 and recorded November 7, 1995 as Entry No. 6208148 in Book 7265 at Page 2716 of Official Records.

PARCEL 8:

An Easement for drainage and discharge of storm waters from the "Served Parcel" and an Easement for the installation, maintenance, use and replacement of a pipe, conduit or other mechanism to convey storm waters from the "Served Parcel" as reserved, set forth and defined in Paragraphs (a) and (b) in that certain Special Warranty Deed [conveying street and wetlands property and reserving certain easements and rights] dated February 5, 1996 and recorded February 9, 1996 as Entry No. 6277216 in Book 7327 at Page 1430 of Official Records.

PARCEL 9:

An Easement for Utility Facilities as set forth and defined under Paragraph (5.3) of that certain Declaration of Restrictions and Grant of Easements dated May 17, 2001 and recorded May 18, 2001 as Entry No. 7900119 in Book 8458 at Page 7489 of Official Records.

EXHIBIT B

OPERATING AGREEMENTS

1. Operation and Easement Agreement dated October 24, 1995 and recorded May 14, 1996 in Book 7399, page 1503; as amended by a First Amendment to Operation and Easement Agreement dated August 29, 1996 and recorded on September 6, 1996 in Book 7484, Page 918; as assigned by an Assignment and Assumption of Operating Agreement dated March 27, 1997 and recorded on March 28, 1997 in Book 7630, Page 185; as further amended by a Second Amendment to Operation and Easement Agreement dated May 16, 2001 and recorded on May 18, 2001 in Book 8458, Page 7513; as further amended by a Third Amendment to Operation and Easement Agreement dated May 17, 2004 and recorded on October 18, 2004 in Book 9049, Page 8414.
2. Building Restrictions dated October 25, 1995 and recorded October 27, 1995 in Book 7257, Page 2616.
3. Declaration of Restrictions and Grant of Easements dated May 17, 2001 and recorded on May 18, 2001 in Book 8458, Page 7489.
4. Real Property Agreement dated September 16, 2004 and recorded on October 18, 2004 in Book 9049, Page 8267.

Exhibit B1

Assignment of Operating Agreements
ST Marketplace