

4-112

11993569
02/17/2015 11:48 AM \$133.00
Book - 10296 Pg - 4065-4068
GARY W. OTT
RECORDER, SALT LAKE COUNTY, UTAH
DART ADAMSON & DONOVAN
257 E 200 S STE 1050
SLC UT 84111
BY: TRN, DEPUTY - MA 4 P.

WHEN RECORDED, RETURN TO:


Debra Griffiths Handley
DART, ADAMSON & DONOVAN
257 East 200 South, Suite 1050
Salt Lake City, Utah 84111

**AMENDMENT TO APPENDIX "A" OF
AMENDED & RESTATED DECLARATION AND BY-LAWS OF
BONNEVILLE TOWER CONDOMINIUM**

The foregoing amendment is filed pursuant to paragraph 21.2 of the Amended and Restated Declaration and By-laws of Bonneville Tower Condominium recorded May 12, 2006, as Entry No. 9722759, in Book 9293, Pages 8767-8822 of the Official Records of the Salt Lake County Recorder.

Dated this 20 day of January, 2015.

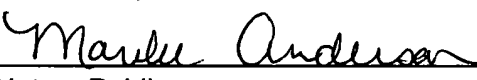
BONNEVILLE TOWER CONDOMINIUM
ASSOCIATION, INC.


By: Finn Boe
Its: President

STATE OF UTAH)
 :SS
COUNTY OF SALT LAKE)

The foregoing instrument was acknowledged before me this 20th day of January, 2015.




Notary Public
Residing at: Salt Lake City, Utah
Commission expires: 10/29/2018



**Bonneville Tower
CONDOMINIUM**

**CHANGE IN PARKING AND STORAGE SPACE ASSIGNMENTS
BONNEVILLE TOWER CONDOMINIUM**

Reference is made to the Declaration of the Bonneville Tower Condominium, recorded in the Office of the Salt Lake County Recorder in Book 3545, Page 145, Entry No. 2609076 on the 28th day of March 1974, and to the Amendment to Appendix A and Declaration recorded in the Office of the Salt Lake County Recorder in Book 9293, Page 8767-8822, Entry No. 9722750 on the 12th day of May 2006.

Pursuant to Paragraph 21.2 of the aforesaid Declaration, said Appendix A is herein further amended as follows:

<u>Unit Designation</u>	<u>Amended parking space (s)</u>	<u>Amended storage space (s)</u>
13H	2-57	L-43 (Garage storage), D-26, 13 th fl.

Katherine M Olsen, Trustee
Kathy Olsen


STATE OF UTAH)
) SS
COUNTY OF SALT LAKE)

The foregoing instrument was acknowledged before me this 12th day of November, 2014.

by *Katherine M Olsen* and *Kalli Randle*

Kalli Randle
Notary Public
Residing at Salt Lake

My Commission Expires:
August 8, 2018






**Bonneville Tower
CONDOMINIUM**

**CHANGE IN PARKING AND STORAGE SPACE ASSIGNMENTS
BONNEVILLE TOWER CONDOMINIUM**

Reference is made to the Declaration of the Bonneville Tower Condominium, recorded in the Office of the Salt Lake County Recorder in Book 3545, Page 145, Entry No. 2609076 on the 28th day of March 1974, and to the Amendment to Appendix A and Declaration recorded in the Office of the Salt Lake County Recorder in Book 9293, Page 8767-8822, Entry No. 9722750 on the 12th day of May 2006.

Pursuant to Paragraph 21.2 of the aforesaid Declaration, said Appendix A is herein further amended as follows:

<u>Unit Designation</u>	<u>Amended parking space (s)</u>	<u>Amended storage space (s)</u>
9B	B-42, B-44	C-10, 9B




Jesse Ferraro

<u>Unit Designation</u>	<u>Amended parking space (s)</u>	<u>Amended storage space (s)</u>
-------------------------	----------------------------------	----------------------------------

STATE OF UTAH)
) SS
COUNTY OF SALT LAKE)

The foregoing instrument was acknowledged before me this 23 day of December, 2014.
by Jesse M. Ferraro and _____



Notary Public
Residing at Salt Lake

My Commission Expires:
August 8 2018




EXHIBIT A

BONNEVILLE TOWER CONDOMINIUM
LEGAL DESCRIPTION AND TAX PARCEL NUMBERS

ALL LOTS 2 AND 3, BLOCK 3, PLAT "D", SALT LAKE CITY SURVEY.

115 UNITS

TAX PARCEL NOS.

09323620010000	09323620300000	09323620590000	09323620880000
09323620020000	09323620310000	09323620600000	09323620890000
09323620030000	09323620320000	09323620610000	09323620900000
09323620040000	09323620330000	09323620620000	09323620910000
09323620050000	09323620340000	09323620630000	09323620920000
09323620060000	09323620350000	09323620640000	09323620930000
09323620070000	09323620360000	09323620650000	09323620940000
09323620080000	09323620370000	09323620660000	09323620950000
09323620090000	09323620380000	09323620670000	09323620960000
09323620100000	09323620390000	09323620680000	09323620970000
09323620110000	09323620400000	09323620690000	09323620980000
09323620120000	09323620410000	09323620700000	09323620990000
09323620130000	09323620420000	09323620710000	09323621000000
09323620140000	09323620430000	09323620720000	09323621010000
09323620150000	09323620440000	09323620730000	09323621020000
09323620160000	09323620450000	09323620740000	09323621030000
09323620170000	09323620460000	09323620750000	09323621040000
09323620180000	09323620470000	09323620760000	09323621050000
09323620190000	09323620480000	09323620770000	09323621060000
09323620200000	09323620490000	09323620780000	09323621070000
09323620210000	09323620500000	09323620790000	09323621080000
09323620220000	09323620510000	09323620800000	09323621090000
09323620230000	09323620520000	09323620810000	09323621100000
09323620240000	09323620530000	09323620820000	09323621110000
09323620250000	09323620540000	09323620830000	09323621120000
09323620260000	09323620550000	09323620840000	09323621130000
09323620270000	09323620560000	09323620850000	09323621140000
09323620280000	09323620570000	09323620860000	09323621150000
09323620290000	09323620580000	09323620870000	09323621160000