

12013889
3/19/2015 2:10:00 PM \$165.00
Book - 10306 Pg - 4894-4944
Gary W. Ott
Recorder, Salt Lake County, UT
COTTONWOOD TITLE
BY: eCASH, DEPUTY - EF 51 P.

**Prepared by and
when recorded return to:**

Brian C. Cheney
Snell & Wilmer L.L.P.
15 W. South Temple, Suite 1200
Salt Lake City, UT 84101

TERMINATION OF COVENANTS, CONDITIONS AND RESTRICTIONS

This Termination of Covenants, Conditions and Restrictions (“**Termination**”) is made as of March 19th, 2015 with respect to the covenants, conditions, restrictions, easements, liens, charges, terms and provisions contained within that certain document recorded on July 11, 1946 as Entry No. 1048292 in book 484 at Page 683 of the Official Records of the County Recorder of Salt Lake County, Utah (the “**Declaration**”).

RECITALS:

WHEREAS, the Declaration covers the real property described on Exhibit A attached hereto and by this reference made a part hereof (the “**Affected Property**”);

WHEREAS, the Affected Property is comprised of fifty-six (56) lots (each, a “**Lot**”), as more particularly described on Exhibit A;

WHEREAS, attached hereto as Exhibit B are the signatures and consents of the owners of thirty-three (33) of the Lots (the “**Terminating Owners**”) who have elected to terminate the Declaration; and

WHEREAS, the undersigned is an owner of one or more Lots comprising the Affected Property and is one of the Terminating Owners;

WHEREAS, pursuant to Section XII of the Declaration, the Declaration may be amended or terminated in whole or in part by a majority of the Lot owners; and

WHEREAS, the Terminating Owners constitute more than a majority of the Lot owners within the Affected Property.

Now, therefore, the Terminating Owners hereby declare, state and agree as follows:

TERMINATION

1. Termination of Declaration. In accordance with Section XII of the Declaration, the Terminating Owners declare that, as of the date hereof, the Declaration is hereby terminated in its entirety and the Affected Property shall no longer be subject to the Declaration.


2. Intent of Termination. Without limitation, it is the intent of this Termination that the Affected Property no longer be subject to the covenants, conditions, restrictions, easements, assessments, liens, charges, terms and/or provisions of the Declaration.

3. Effective Date. This Termination and the provisions hereof shall be effective immediately upon the recordation of this Termination in the Official Records of Salt Lake County, Utah.

THE REMAINDER OF THIS PAGE HAS BEEN
INTENTIONALLY LEFT BLANK.

IN WITNESS WHEREOF, the undersigned has caused this Termination of Covenants, Conditions and Restrictions to be executed as of the date and year first above written.


PROGRESSIVE LENDING, LLC,
a Utah limited liability company

By: 
Name: Brent Wilson
Title: Manager

STATE OF UTAH)
) ss.
County of Salt Lake)

The foregoing instrument was acknowledged before me this 18 day of March, 2015, by Brent Wilson, the Manager of Progressive Lending, LLC, a Utah limited liability company on behalf of the company.

IT WITNESS WHEREOF, I hereunto set my and official seal.


Notary Public

My commission expires:

7-15-18




EXHIBIT A

DESCRIPTION OF AFFECTED PROPERTY

That certain real property in Salt Lake County, Utah more particularly described as follows:

Lots 1 through 56, inclusive, ALTA VIEW GARDENS SUBDIVISION NO. 1.

EXHIBIT B

TERMINATING OWNER CONSENTS

CONSENT TO TERMINATION OF RESTRICTIVE COVENANTS

PROGRESSIVE LENDING, LLC hereby consents to and approves the termination of those certain Reservations, Restrictions and Covenants, which were recorded on or about July 5, 1946, as Entry No. 1048292 in the official records of Salt Lake County, State of Utah, covering the property known as ALTA VIEW GARDENS, Subdivision No. 1, as shown by the recorded plat thereof on file in the official records of Salt Lake County, State of Utah.



SIGNATURE

Brent Wilson, Manager
NAME

3.18.15
DATE

21-25-480-002
PARCEL ID NUMBER

CONSENT TO TERMINATION OF RESTRICTIVE COVENANTS

PROGRESSIVE LENDING, LLC hereby consents to and approves the termination of those certain Reservations, Restrictions and Covenants, which were recorded on or about July 5, 1946, as Entry No. 1048292 in the official records of Salt Lake County, State of Utah, covering the property known as ALTA VIEW GARDENS, Subdivision No. 1, as shown by the recorded plat thereof on file in the official records of Salt Lake County, State of Utah.


SIGNATURE

Brent Wilson, Manager
NAME

3-18-15
DATE

21-25-480-001
PARCEL ID NUMBER

CONSENT TO TERMINATION OF RESTRICTIVE COVENANTS

PROGRESSIVE LENDING, LLC hereby consents to and approves the termination of those certain Reservations, Restrictions and Covenants, which were recorded on or about July 5, 1946, as Entry No. 1048292 in the official records of Salt Lake County, State of Utah, covering the property known as ALTA VIEW GARDENS, Subdivision No. 1, as shown by the recorded plat thereof on file in the official records of Salt Lake County, State of Utah.



SIGNATURE

Brent Wilson, Manager

NAME

3-18-15

DATE

21-25-480-027

PARCEL ID NUMBER

CONSENT TO TERMINATION OF RESTRICTIVE COVENANTS

I ELLIOT GEE hereby consent to and approve the termination of those certain Reservations, Restrictions and Covenants, which were recorded on or about July 5, 1946, as Entry No. 1048292 in the official records of Salt Lake County, State of Utah, covering the property known as ALTA VIEW GARDENS, Subdivision No. 1, as shown by the recorded plat thereof on file in the official records of Salt Lake County, State of Utah.



ELLIOT GEE

3/13/2015

DATE

21-36-208-022

PARCEL ID NUMBER

CONSENT TO TERMINATION OF RESTRICTIVE COVENANTS

I EVE EDDINGTON hereby consent to and approve the termination of those certain Reservations, Restrictions and Covenants, which were recorded on or about July 5, 1946, as Entry No. 1048292 in the official records of Salt Lake County, State of Utah, covering the property known as ALTA VIEW GARDENS, Subdivision No. 1, as shown by the recorded plat thereof on file in the official records of Salt Lake County, State of Utah.



EVE EDDINGTON

3/16/15

DATE

21-36-208-022

PARCEL ID NUMBER

CONSENT TO TERMINATION OF RESTRICTIVE COVENANTS

LAST LOOK, LC hereby consent to and approve the termination of those certain Reservations, Restrictions and Covenants, which were recorded on or about July 5, 1946, as Entry No. 1048292 in the official records of Salt Lake County, State of Utah, covering the property known as ALTA VIEW GARDENS, Subdivision No. 1, as shown by the recorded plat thereof on file in the official records of Salt Lake County, State of Utah.

Michelle Judd
NAME

Manager
TITLE

2/8/15
DATE

21-36-208-021
PARCEL ID NUMBER

CONSENT TO TERMINATION OF RESTRICTIVE COVENANTS

I THOMAS R. DRAKE hereby consent to and approve the termination of those certain Reservations, Restrictions and Covenants, which were recorded on or about July 5, 1946, as Entry No. 1048292 in the official records of Salt Lake County, State of Utah, covering the property known as ALTA VIEW GARDENS, Subdivision No. 1, as shown by the recorded plat thereof on file in the official records of Salt Lake County, State of Utah.

Thomas R. Drake

THOMAS R. DRAKE

1/7/15
DATE

21-36-226-004
PARCEL ID NUMBER

CONSENT TO TERMINATION OF RESTRICTIVE COVENANTS

I NANCY DRAKE hereby consent to and approve the termination of those certain Reservations, Restrictions and Covenants, which were recorded on or about July 5, 1946, as Entry No. 1048292 in the official records of Salt Lake County, State of Utah, covering the property known as ALTA VIEW GARDENS, Subdivision No. 1, as shown by the recorded plat thereof on file in the official records of Salt Lake County, State of Utah.


Nancy Drake
NANCY DRAKE

1/7/15
DATE

21-36-226-004
PARCEL ID NUMBER

CONSENT TO TERMINATION OF RESTRICTIVE COVENANTS

I SEAB V. RAIDER hereby consent to and approve the termination of those certain Reservations, Restrictions and Covenants, which were recorded on or about July 5, 1946, as Entry No. 1048292 in the official records of Salt Lake County, State of Utah, covering the property known as ALTA VIEW GARDENS, Subdivision No. 1, as shown by the recorded plat thereof on file in the official records of Salt Lake County, State of Utah.



SEAB V. RAIDER
SEAN V. RAIDER
2-14-2015

DATE

21-36-227-001

PARCEL ID NUMBER

CONSENT TO TERMINATION OF RESTRICTIVE COVENANTS

I ROBIN M. RAIDER hereby consent to and approve the termination of those certain Reservations, Restrictions and Covenants, which were recorded on or about July 5, 1946, as Entry No. 1048292 in the official records of Salt Lake County, State of Utah, covering the property known as ALTA VIEW GARDENS, Subdivision No. 1, as shown by the recorded plat thereof on file in the official records of Salt Lake County, State of Utah.



ROBIN M. RAIDER



DATE

21-36-227-001

PARCEL ID NUMBER

CONSENT TO TERMINATION OF RESTRICTIVE COVENANTS

I SUZANNE P. WALKER hereby consent to and approve the termination of those certain Reservations, Restrictions and Covenants, which were recorded on or about July 5, 1946, as Entry No. 1048292 in the official records of Salt Lake County, State of Utah, covering the property known as ALTA VIEW GARDENS, Subdivision No. 1, as shown by the recorded plat thereof on file in the official records of Salt Lake County, State of Utah.

Suzanne P. Walker
SUZANNE P. WALKER

1/15/15
DATE

21-25-480-015
PARCEL ID NUMBER

CONSENT TO TERMINATION OF RESTRICTIVE COVENANTS

I WADE K. WALKER hereby consent to and approve the termination of those certain Reservations, Restrictions and Covenants, which were recorded on or about July 5, 1946, as Entry No. 1048292 in the official records of Salt Lake County, State of Utah, covering the property known as ALTA VIEW GARDENS, Subdivision No. 1, as shown by the recorded plat thereof on file in the official records of Salt Lake County, State of Utah.

Wade K Walker
WADE K. WALKER

1/15/15
DATE

21-25-480-015
PARCEL ID NUMBER

CONSENT TO TERMINATION OF RESTRICTIVE COVENANTS

I ARTHUR A. AUSTIN hereby consent to and approve the termination of those certain Reservations, Restrictions and Covenants, which were recorded on or about July 5, 1946, as Entry No. 1048292 in the official records of Salt Lake County, State of Utah, covering the property known as ALTA VIEW GARDENS, Subdivision No. 1, as shown by the recorded plat thereof on file in the official records of Salt Lake County, State of Utah.

Arthur A. Austin
ARTHUR A. AUSTIN

12-29-14
DATE

21-36-226-001
PARCEL ID NUMBER

CONSENT TO TERMINATION OF RESTRICTIVE COVENANTS

I CHARLOTTE A. ODALE hereby consent to and approve the termination of those certain Reservations, Restrictions and Covenants, which were recorded on or about July 5, 1946, as Entry No. 1048292 in the official records of Salt Lake County, State of Utah, covering the property known as ALTA VIEW GARDENS, Subdivision No. 1, as shown by the recorded plat thereof on file in the official records of Salt Lake County, State of Utah.



CHARLOTTE A. ODALE

12-26-14

DATE

21-36-230-001

PARCEL ID NUMBER

CONSENT TO TERMINATION OF RESTRICTIVE COVENANTS

I REBECCA A. HARRIS hereby consent to and approve the termination of those certain Reservations, Restrictions and Covenants, which were recorded on or about July 5, 1946, as Entry No. 1048292 in the official records of Salt Lake County, State of Utah, covering the property known as ALTA VIEW GARDENS, Subdivision No. 1, as shown by the recorded plat thereof on file in the official records of Salt Lake County, State of Utah.

Rebecca A. Harris
REBECCA A. HARRIS

12/27/2014
DATE

21-36-227-006
PARCEL ID NUMBER

CONSENT TO TERMINATION OF RESTRICTIVE COVENANTS

I MICHAEL HARRIS hereby consent to and approve the termination of those certain Reservations, Restrictions and Covenants, which were recorded on or about July 5, 1946, as Entry No. 1048292 in the official records of Salt Lake County, State of Utah, covering the property known as ALTA VIEW GARDENS, Subdivision No. 1, as shown by the recorded plat thereof on file in the official records of Salt Lake County, State of Utah.


Michael Harris
MICHAEL HARRIS

12/27/14
DATE


21-36-227-006
PARCEL ID NUMBER

CONSENT TO TERMINATION OF RESTRICTIVE COVENANTS

I JUSTIN R. BENCH hereby consent to and approve the termination of those certain Reservations, Restrictions and Covenants, which were recorded on or about July 5, 1946, as Entry No. 1048292 in the official records of Salt Lake County, State of Utah, covering the property known as ALTA VIEW GARDENS, Subdivision No. 1, as shown by the recorded plat thereof on file in the official records of Salt Lake County, State of Utah.



JUSTIN R. BENCH

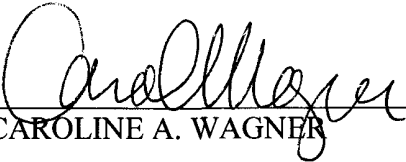


DATE

21-36-226-012
PARCEL ID NUMBER

CONSENT TO TERMINATION OF RESTRICTIVE COVENANTS

I CAROLINE A. WAGNER hereby consent to and approve the termination of those certain Reservations, Restrictions and Covenants, which were recorded on or about July 5, 1946, as Entry No. 1048292 in the official records of Salt Lake County, State of Utah, covering the property known as ALTA VIEW GARDENS, Subdivision No. 1, as shown by the recorded plat thereof on file in the official records of Salt Lake County, State of Utah.



CAROLINE A. WAGNER

11/2/2015

DATE

21-36-226-005

PARCEL ID NUMBER

CONSENT TO TERMINATION OF RESTRICTIVE COVENANTS

I AARON L. WAGNER hereby consent to and approve the termination of those certain Reservations, Restrictions and Covenants, which were recorded on or about July 5, 1946, as Entry No. 1048292 in the official records of Salt Lake County, State of Utah, covering the property known as ALTA VIEW GARDENS, Subdivision No. 1, as shown by the recorded plat thereof on file in the official records of Salt Lake County, State of Utah.



AARON L. WAGNER

1/2/15

DATE

21-36-226-005

PARCEL ID NUMBER

CONSENT TO TERMINATION OF RESTRICTIVE COVENANTS

I NORMA C. PALACIOS hereby consent to and approve the termination of those certain Reservations, Restrictions and Covenants, which were recorded on or about July 5, 1946, as Entry No. 1048292 in the official records of Salt Lake County, State of Utah, covering the property known as ALTA VIEW GARDENS, Subdivision No. 1, as shown by the recorded plat thereof on file in the official records of Salt Lake County, State of Utah.

Norma C. Palacios
NORMA C. PALACIOS

01-11-15
DATE

21-25-480-010
PARCEL ID NUMBER

CONSENT TO TERMINATION OF RESTRICTIVE COVENANTS

I PAMELA LYNN PURVIS as Trustee for the PAMELA PURVIS FAMILY LIVING TRUST hereby consent to and approve the termination of those certain Reservations, Restrictions and Covenants, which were recorded on or about July 5, 1946, as Entry No. 1048292 in the official records of Salt Lake County, State of Utah, covering the property known as ALTA VIEW GARDENS, Subdivision No. 1, as shown by the recorded plat thereof on file in the official records of Salt Lake County, State of Utah.



PAMELA LYNN PURVIS, as Trustee
of the Pamela Purvis Family Living Trust

Jan. 8, 2015
DATE

21-36-230-002
PARCEL ID NUMBER

CONSENT TO TERMINATION OF RESTRICTIVE COVENANTS

STACS VENTURES, LLC hereby consent to and approve the termination of those certain Reservations, Restrictions and Covenants, which were recorded on or about July 5, 1946, as Entry No. 1048292 in the official records of Salt Lake County, State of Utah, covering the property known as ALTA VIEW GARDENS, Subdivision No. 1, as shown by the recorded plat thereof on file in the official records of Salt Lake County, State of Utah.

Shui Dowling
NAME


President
TITLE

1-5-16
DATE

21-36-230-005
PARCEL ID NUMBER

CONSENT TO TERMINATION OF RESTRICTIVE COVENANTS

I THOMAS V. ABBOTT hereby consent to and approve the termination of those certain Reservations, Restrictions and Covenants, which were recorded on or about July 5, 1946, as Entry No. 1048292 in the official records of Salt Lake County, State of Utah, covering the property known as ALTA VIEW GARDENS, Subdivision No. 1, as shown by the recorded plat thereof on file in the official records of Salt Lake County, State of Utah.



THOMAS V. ABBOTT

11/9/15

DATE

21-36-204-007

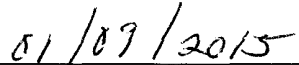
PARCEL ID NUMBER

CONSENT TO TERMINATION OF RESTRICTIVE COVENANTS

I DEBRA L. ABBOTT hereby consent to and approve the termination of those certain Reservations, Restrictions and Covenants, which were recorded on or about July 5, 1946, as Entry No. 1048292 in the official records of Salt Lake County, State of Utah, covering the property known as ALTA VIEW GARDENS, Subdivision No. 1, as shown by the recorded plat thereof on file in the official records of Salt Lake County, State of Utah.



DEBRA L. ABBOTT



DATE

21-36-204-007

PARCEL ID NUMBER

CONSENT TO TERMINATION OF RESTRICTIVE COVENANTS

I SHAWNA LOPEZ hereby consent to and approve the termination of those certain Reservations, Restrictions and Covenants, which were recorded on or about July 5, 1946, as Entry No. 1048292 in the official records of Salt Lake County, State of Utah, covering the property known as ALTA VIEW GARDENS, Subdivision No. 1, as shown by the recorded plat thereof on file in the official records of Salt Lake County, State of Utah.



SHAWNA LOPEZ

1-7-2015

DATE

21-36-231-003

PARCEL ID NUMBER

CONSENT TO TERMINATION OF RESTRICTIVE COVENANTS

I THOMAS WILLIAM WILSON as Co-Trustee in the WILSON FAMILY TRUST hereby consent to and approve the termination of those certain Reservations, Restrictions and Covenants, which were recorded on or about July 5, 1946, as Entry No. 1048292 in the official records of Salt Lake County, State of Utah, covering the property known as ALTA VIEW GARDENS, Subdivision No. 1, as shown by the recorded plat thereof on file in the official records of Salt Lake County, State of Utah.

Thomas William Wilson
THOMAS WILLIAM WILSON, as
Co-Trustee of the Wilson Family Trust

12-31-14
DATE

21-36-231-004
PARCEL ID NUMBER

CONSENT TO TERMINATION OF RESTRICTIVE COVENANTS

I WILLIAM D. WILSON as Co-Trustee in the WILSON FAMILY TRUST hereby consent to and approve the termination of those certain Reservations, Restrictions and Covenants, which were recorded on or about July 5, 1946, as Entry No. 1048292 in the official records of Salt Lake County, State of Utah, covering the property known as ALTA VIEW GARDENS, Subdivision No. 1, as shown by the recorded plat thereof on file in the official records of Salt Lake County, State of Utah.

William D. Wilson
WILLIAM D. WILSON, as Co-Trustee
of the Wilson Family Trust

12-31-14
DATE

21-36-231-004
PARCEL ID NUMBER

CONSENT TO TERMINATION OF RESTRICTIVE COVENANTS

I ROBERT J. MOSHER hereby consent to and approve the termination of those certain Reservations, Restrictions and Covenants, which were recorded on or about July 5, 1946, as Entry No. 1048292 in the official records of Salt Lake County, State of Utah, covering the property known as ALTA VIEW GARDENS, Subdivision No. 1, as shown by the recorded plat thereof on file in the official records of Salt Lake County, State of Utah.



ROBERT J. MOSHER

12/19/2014

DATE

21-25-457-010

PARCEL ID NUMBER

CONSENT TO TERMINATION OF RESTRICTIVE COVENANTS

I WHITNEY A. ANDERSON hereby consent to and approve the termination of those certain Reservations, Restrictions and Covenants, which were recorded on or about July 5, 1946, as Entry No. 1048292 in the official records of Salt Lake County, State of Utah, covering the property known as ALTA VIEW GARDENS, Subdivision No. 1, as shown by the recorded plat thereof on file in the official records of Salt Lake County, State of Utah.

Whitney Anderson
WHITNEY A. ANDERSON

02-07-15
DATE

21-36-230-006
PARCEL ID NUMBER

CONSENT TO TERMINATION OF RESTRICTIVE COVENANTS

I BRADLY ROSENHAN hereby consent to and approve the termination of those certain Reservations, Restrictions and Covenants, which were recorded on or about July 5, 1946, as Entry No. 1048292 in the official records of Salt Lake County, State of Utah, covering the property known as ALTA VIEW GARDENS, Subdivision No. 1, as shown by the recorded plat thereof on file in the official records of Salt Lake County, State of Utah.



BRADLY ROSENHAN

2-8-15
DATE

21-25-480-011
PARCEL ID NUMBER

CONSENT TO TERMINATION OF RESTRICTIVE COVENANTS

I STACIE ROSENHAN hereby consent to and approve the termination of those certain Reservations, Restrictions and Covenants, which were recorded on or about July 5, 1946, as Entry No. 1048292 in the official records of Salt Lake County, State of Utah, covering the property known as ALTA VIEW GARDENS, Subdivision No. 1, as shown by the recorded plat thereof on file in the official records of Salt Lake County, State of Utah.



STACIE ROSENHAN

2-8-15


DATE

21-25-480-011

PARCEL ID NUMBER

CONSENT TO TERMINATION OF RESTRICTIVE COVENANTS

I XAO VONGPRACHANH hereby consent to and approve the termination of those certain Reservations, Restrictions and Covenants, which were recorded on or about July 5, 1946, as Entry No. 1048292 in the official records of Salt Lake County, State of Utah, covering the property known as ALTA VIEW GARDENS, Subdivision No. 1, as shown by the recorded plat thereof on file in the official records of Salt Lake County, State of Utah.



XAO VONGPRACHANH

03/07/15
DATE

21-36-227-005
PARCEL ID NUMBER

CONSENT TO TERMINATION OF RESTRICTIVE COVENANTS

I KHAMNGONE VONGPRACHANH hereby consent to and approve the termination of those certain Reservations, Restrictions and Covenants, which were recorded on or about July 5, 1946, as Entry No. 1048292 in the official records of Salt Lake County, State of Utah, covering the property known as ALTA VIEW GARDENS, Subdivision No. 1, as shown by the recorded plat thereof on file in the official records of Salt Lake County, State of Utah.

Khamngone Vongprachanh
KHAMNGONE VONGPRACHANH

3-7-15
DATE

21-36-227-005
PARCEL ID NUMBER

CONSENT TO TERMINATION OF RESTRICTIVE COVENANTS

I TRILLA S. BEAL as Co-Trustee of THE 1993 BEAL FAMILY TRUST hereby consent to and approve the termination of those certain Reservations, Restrictions and Covenants, which were recorded on or about July 5, 1946, as Entry No. 1048292 in the official records of Salt Lake County, State of Utah, covering the property known as ALTA VIEW GARDENS, Subdivision No. 1, as shown by the recorded plat thereof on file in the official records of Salt Lake County, State of Utah.

Trilla S. Beal
TRILLA S. BEAL, as Co-Trustee
of The 1993 Beal Family Trust

Mar. 12 - 15
DATE

21-25-480-009
PARCEL ID NUMBER

CONSENT TO TERMINATION OF RESTRICTIVE COVENANTS

I RICHARD C. HEINECKE hereby consent to and approve the termination of those certain Reservations, Restrictions and Covenants, which were recorded on or about July 5, 1946, as Entry No. 1048292 in the official records of Salt Lake County, State of Utah, covering the property known as ALTA VIEW GARDENS, Subdivision No. 1, as shown by the recorded plat thereof on file in the official records of Salt Lake County, State of Utah.



RICHARD C. HEINECKE

3/11/15


DATE

21-36-204-011

PARCEL ID NUMBER

CONSENT TO TERMINATION OF RESTRICTIVE COVENANTS

I TODD A. CALL hereby consent to and approve the termination of those certain Reservations, Restrictions and Covenants, which were recorded on or about July 5, 1946, as Entry No. 1048292 in the official records of Salt Lake County, State of Utah, covering the property known as ALTA VIEW GARDENS, Subdivision No. 1, as shown by the recorded plat thereof on file in the official records of Salt Lake County, State of Utah.


TODD A. CALL

2-6-15
DATE

21-36-204-008
PARCEL ID NUMBER

CONSENT TO TERMINATION OF RESTRICTIVE COVENANTS

I EMILIE J. CALL hereby consent to and approve the termination of those certain Reservations, Restrictions and Covenants, which were recorded on or about July 5, 1946, as Entry No. 1048292 in the official records of Salt Lake County, State of Utah, covering the property known as ALTA VIEW GARDENS, Subdivision No. 1, as shown by the recorded plat thereof on file in the official records of Salt Lake County, State of Utah.



EMILIE J. CALL

2/6/15

DATE

21-36-204-008

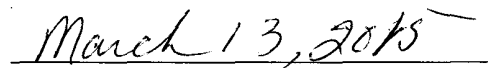
PARCEL ID NUMBER

CONSENT TO TERMINATION OF RESTRICTIVE COVENANTS

I CHARLENE FREDRICKSON hereby consent to and approve the termination of those certain Reservations, Restrictions and Covenants, which were recorded on or about July 5, 1946, as Entry No. 1048292 in the official records of Salt Lake County, State of Utah, covering the property known as ALTA VIEW GARDENS, Subdivision No. 1, as shown by the recorded plat thereof on file in the official records of Salt Lake County, State of Utah.



CHARLENE FREDRICKSON




DATE

21-36-230-003
PARCEL ID NUMBER

CONSENT TO TERMINATION OF RESTRICTIVE COVENANTS

I CASSIDY A. DUFFIELD hereby consent to and approve the termination of those certain Reservations, Restrictions and Covenants, which were recorded on or about July 5, 1946, as Entry No. 1048292 in the official records of Salt Lake County, State of Utah, covering the property known as ALTA VIEW GARDENS, Subdivision No. 1, as shown by the recorded plat thereof on file in the official records of Salt Lake County, State of Utah.



CASSIDY A. DUFFIELD


DATE

21-36-230-004
PARCEL ID NUMBER

CONSENT TO TERMINATION OF RESTRICTIVE COVENANTS

I DEVEN HOUMAND hereby consent to and approve the termination of those certain Reservations, Restrictions and Covenants, which were recorded on or about July 5, 1946, as Entry No. 1048292 in the official records of Salt Lake County, State of Utah, covering the property known as ALTA VIEW GARDENS, Subdivision No. 1, as shown by the recorded plat thereof on file in the official records of Salt Lake County, State of Utah.



DEVEN HOUMAND

03/13/2015

DATE

21-36-230-007

PARCEL ID NUMBER

CONSENT TO TERMINATION OF RESTRICTIVE COVENANTS

I CAMILLE L. DAVIS hereby consent to and approve the termination of those certain Reservations, Restrictions and Covenants, which were recorded on or about July 5, 1946, as Entry No. 1048292 in the official records of Salt Lake County, State of Utah, covering the property known as ALTA VIEW GARDENS, Subdivision No. 1, as shown by the recorded plat thereof on file in the official records of Salt Lake County, State of Utah.



CAMILLE L. DAVIS

March 13, 2015


DATE

21-25-457-007

PARCEL ID NUMBER

CONSENT TO TERMINATION OF RESTRICTIVE COVENANTS

I CHRISTOPHER P. DAVIS hereby consent to and approve the termination of those certain Reservations, Restrictions and Covenants, which were recorded on or about July 5, 1946, as Entry No. 1048292 in the official records of Salt Lake County, State of Utah, covering the property known as ALTA VIEW GARDENS, Subdivision No. 1, as shown by the recorded plat thereof on file in the official records of Salt Lake County, State of Utah.


CHRISTOPHER P. DAVIS

9 January 2015
DATE

21-25-457-007
PARCEL ID NUMBER

CONSENT TO TERMINATION OF RESTRICTIVE COVENANTS

I CHANTEL MAURER hereby consent to and approve the termination of those certain Reservations, Restrictions and Covenants, which were recorded on or about July 5, 1946, as Entry No. 1048292 in the official records of Salt Lake County, State of Utah, covering the property known as ALTA VIEW GARDENS, Subdivision No. 1, as shown by the recorded plat thereof on file in the official records of Salt Lake County, State of Utah.

Chantel Maurer
CHANTEL MAURER

3-13-15
DATE

21-36-231-005
PARCEL ID NUMBER

CONSENT TO TERMINATION OF RESTRICTIVE COVENANTS

I LARAE H. BURBANK as Co-Trustee of the WAYNE L. AND LARAE H. BURBANK FAMILY LIVING TRUST hereby consent to and approve the termination of those certain Reservations, Restrictions and Covenants, which were recorded on or about July 5, 1946, as Entry No. 1048292 in the official records of Salt Lake County, State of Utah, covering the property known as ALTA VIEW GARDENS, Subdivision No. 1, as shown by the recorded plat thereof on file in the official records of Salt Lake County, State of Utah.

LaRae H Burbank

LARAE H. BURBANK, as Co-Trustee
of the Wayne L. and LaRae H. Burbank
Family Living Trust

3-11-15

DATE

21-36-227-004

PARCEL ID NUMBER

CONSENT TO TERMINATION OF RESTRICTIVE COVENANTS

I CATHERINE L. BEARDSLEY as Trustee of the CATHERINE L. BEARDSLEY FAMILY LIVING TRUST hereby consent to and approve the termination of those certain Reservations, Restrictions and Covenants, which were recorded on or about July 5, 1946, as Entry No. 1048292 in the official records of Salt Lake County, State of Utah, covering the property known as ALTA VIEW GARDENS, Subdivision No. 1, as shown by the recorded plat thereof on file in the official records of Salt Lake County, State of Utah.




CATHERINE L. BEARDSLEY, as
Trustee of the Catherine L. Beardsley
Family Living Trust

3/10/15
DATE

21-25-457-011
PARCEL ID NUMBER

CONSENT TO TERMINATION OF RESTRICTIVE COVENANTS

I REBECCA JONES hereby consent to and approve the termination of those certain Reservations, Restrictions and Covenants, which were recorded on or about July 5, 1946, as Entry No. 1048292 in the official records of Salt Lake County, State of Utah, covering the property known as ALTA VIEW GARDENS, Subdivision No. 1, as shown by the recorded plat thereof on file in the official records of Salt Lake County, State of Utah.


REBECCA JONES

March 13, 2015
DATE

21-36-226-007
PARCEL ID NUMBER