

NOTICE OF ADDRESS CHANGES

FOR

**ADDRESSES IN PELICAN BAY, PLAT A
A SUBDIVISION IN THE CITY OF SARATOGA SPRINGS**

Notice is hereby given and through this recorded document all are advised that the following addresses in the Pelican Bay, Plat A subdivision have been changed as indicated in this notice. This change is effective on December 1, 2001.

<u>Lot #</u>	<u>Old Address</u>	<u>New Address</u>
1	63 E. CASCADE DRIVE	69 E. CASCADE DRIVE (4000 SOUTH)
1	4012 S. CLIPPER STREET	4013 S. CLIPPER STREET (80 EAST)
2	4026 S. CLIPPER STREET	4027 S. CLIPPER STREET (80 EAST)
3	4042 S. CLIPPER STREET	4043 S. CLIPPER STREET (80 EAST)
3	64 E. SANDPIPER LANE	64 E. SANDPIPER LANE (4050 SOUTH)
4	46 E. SANDPIPER LANE	44 E. SANDPIPER LANE (4050 SOUTH)
5	65 E. SANDPIPER LANE	65 E. SANDPIPER LANE (4050 SOUTH)
5	4066 S. CLIPPER STREET	4067 S. CLIPPER STREET (75 EAST)
6	4078 S. CLIPPER STREET	4077 S. CLIPPER STREET (75 EAST)
7	4088 S. CLIPPER STREET	4087 S. CLIPPER STREET (75 EAST)
8	4102 S. CLIPPER STREET	4101 S. CLIPPER STREET (75 EAST)
9	4114 S. CLIPPER STREET	4113 S. CLIPPER STREET (75 EAST)
10	4126 S. CLIPPER STREET	4127 S. CLIPPER STREET (75 EAST)
11	71 E. FLAGSHIP DRIVE	73 E. FLAGSHIP DRIVE (4130 SOUTH)
12	83 E. FLAGSHIP DRIVE	83 E. FLAGSHIP DRIVE (4130 SOUTH)
13	101 E. FLAGSHIP DRIVE	103 E. FLAGSHIP DRIVE (4105 SOUTH)
14	111 E. FLAGSHIP DRIVE	113 E. FLAGSHIP DRIVE (4105 SOUTH)
14	4122 S. SCHOONER DRIVE	4121 S. SCHOONER DRIVE (125 EAST)
15	4144 S. SCHOONER DRIVE	4143 S. SCHOONER DRIVE (120 EAST)
16	89 E. CASCADE DRIVE	89 E. CASCADE DRIVE (4000 SOUTH)
16	4007 S. CLIPPER STREET	4008 S. CLIPPER STREET (80 EAST)
17	4023 S. CLIPPER STREET	4024 S. CLIPPER STREET (80 EAST)
18	4039 S. CLIPPER STREET	4038 S. CLIPPER STREET (75 EAST)
18	88 E. SANDPIPER LANE	88 E. SANDPIPER LANE (4050 SOUTH)
19	102 E. SANDPIPER LANE	102 E. SANDPIPER LANE (4050 SOUTH)
20	116 E. SANDPIPER LANE	116 E. SANDPIPER LANE (4050 SOUTH)
21	130 E. SANDPIPER LANE	132 E. SANDPIPER LANE (4030 SOUTH)
21	4022 S. SCHOONER DRIVE	4023 S. SCHOONER DRIVE (140 EAST)
22	4006 S. SCHOONER DRIVE	4007 S. SCHOONER DRIVE (155 EAST)
22	137 E. CASCADE DRIVE	137 E. CASCADE DRIVE (4000 SOUTH)
23	123 E. CASCADE DRIVE	123 E. CASCADE DRIVE (4000 SOUTH)

24	107 E. CASCADE DRIVE	107 E. CASCADE DRIVE (4000 SOUTH)
25	4079 S. CLIPPER STREET	4078 S. CLIPPER STREET (75 EAST)
26	4061 S. CLIPPER STREET	4062 S. CLIPPER STREET (75 EAST)
26	91 E. SANDPIPER LANE	93 E. SANDPIPER LANE (4050 SOUTH)
27	109 E. SANDPIPER LANE	109 E. SANDPIPER LANE (4050 SOUTH)
28	125 E. SANDPIPER LANE	123 E. SANDPIPER LANE (4030 SOUTH)
28	4044 S. SCHOONER DRIVE	4043 S. SCHOONER DRIVE (140 EAST)
29	4058 S. SCHOONER DRIVE	4057 S. SCHOONER DRIVE (140 EAST)
30	4074 S. SCHOONER DRIVE	4073 S. SCHOONER DRIVE (140 EAST)
31	4086 S. SCHOONER DRIVE	4087 S. SCHOONER DRIVE (125 EAST)
32	4096 S. SCHOONER DRIVE	4097 S. SCHOONER DRIVE (125 EAST)
32	110 E. FLAGSHIP DRIVE	108 E. FLAGSHIP DRIVE (4105 SOUTH)
33	90 E. FLAGSHIP DRIVE	88 E. FLAGSHIP DRIVE (4130 SOUTH)
33	4117 S. CLIPPER STREET	4118 S. CLIPPER STREET (75 EAST)
34	4107 S. CLIPPER STREET	4108 S. CLIPPER STREET (75 EAST)
35	4091 S. CLIPPER STREET	4092 S. CLIPPER STREET (75 EAST)
36	4069 S. SCHOONER DRIVE	4068 S. SCHOONER DRIVE (140 EAST)
37	4051 S. SCHOONER DRIVE	4052 S. SCHOONER DRIVE (140 EAST)
37	151 E. SANDPIPER LANE	153 E. SANDPIPER LANE (4030 SOUTH)
38	161 E. SANDPIPER LANE	163 E. SANDPIPER LANE (4030 SOUTH)
39	173 E. SANDPIPER LANE	173 E. SANDPIPER LANE (4060 SOUTH)
40	181 E. SANDPIPER LANE	183 E. SANDPIPER LANE (4060 SOUTH)
41	4072 S. SANDPIPER LANE	4071 S. SANDPIPER LANE (185 EAST)
42	4084 S. SANDPIPER LANE	4083 S. SANDPIPER LANE (185 EAST)
43	4108 S. SANDPIPER LANE	4107 S. SANDPIPER LANE (175 EAST)
44	160 E. HEPPLER LANE	162 E. HEPPLER LANE (4130 SOUTH)
45	142 E. HEPPLER LANE	142 E. HEPPLER LANE (4130 SOUTH)
46	128 E. HEPPLER LANE	128 E. HEPPLER LANE (4030 SOUTH)
46	4123 S. SCHOONER DRIVE	4124 S. SCHOONER DRIVE (120 EAST)
47	4111 S. SCHOONER DRIVE	4112 S. SCHOONER DRIVE (125 EAST)
48	4097 S. SCHOONER DRIVE	4098 S. SCHOONER DRIVE (125 EAST)
49	4087 S. SCHOONER DRIVE	4088 S. SCHOONER DRIVE (125 EAST)
50	4021 S. SCHOONER DRIVE	4022 S. SCHOONER DRIVE (140 EAST)
50	152 E. SANDPIPER LANE	152 E. SANDPIPER LANE (4030 SOUTH)
51	162 E. SANDPIPER LANE	162 E. SANDPIPER LANE (4030 SOUTH)
52	170 E. SANDPIPER LANE	172 E. SANDPIPER LANE (4030 SOUTH)
53	180 E. SANDPIPER LANE	182 E. SANDPIPER LANE (4030 SOUTH)
54	198 E. SKIPPER LANE	198 E. SKIPPER LANE (4060 SOUTH)
55	214 E. SKIPPER LANE	214 E. SKIPPER LANE (4060 SOUTH)
56	228 E. SKIPPER LANE	228 E. SKIPPER LANE (4225 SOUTH)
57	240 E. SKIPPER LANE	242 E. SKIPPER LANE (4225 SOUTH)
58	254 E. SKIPPER LANE	254 E. SKIPPER LANE (4225 SOUTH)
59	4027 S. PELICAN LANE	4028 S. PELICAN LANE (250 EAST)
60	4041 S. PELICAN LANE	4042 S. PELICAN LANE (250 EAST)
61	4061 S. PELICAN LANE	4062 S. PELICAN LANE (250 EAST)
62	4077 S. PELICAN LANE	4078 S. PELICAN LANE (250 EAST)
63	4091 S. PELICAN LANE	4092 S. PELICAN LANE (250 EAST)
64	4111 S. PELICAN LANE	4112 S. PELICAN LANE (230 EAST)
65	4127 S. PELICAN LANE	4128 S. PELICAN LANE (230 EAST)
66	4143 S. PELICAN LANE	4144 S. PELICAN LANE (230 EAST)
67	4159 S. PELICAN LANE	4158 S. PELICAN LANE (230 EAST)

68	4144 S. PELICAN LANE	4143 S. PELICAN LANE (230 EAST)
68	219 E. HEPPLER LANE	219 E. HEPPLER LANE (4130 SOUTH)
69	206 E. HEPPLER LANE	207 E. HEPPLER LANE (4130 SOUTH)
70	193 E. HEPPLER LANE	193 E. HEPPLER LANE (4130 SOUTH)
71	183 E. HEPPLER LANE	183 E. HEPPLER LANE (4130 SOUTH)
72	173 E. HEPPLER LANE	173 E. HEPPLER LANE (4130 SOUTH)
73	161 E. HEPPLER LANE	163 E. HEPPLER LANE (4130 SOUTH)
74	149 E. HEPPLER LANE	149 E. HEPPLER LANE (4030 SOUTH)
75	137 E. HEPPLER LANE	137 E. HEPPLER LANE (4030 SOUTH)
76	127 E. HEPPLER LANE	127 E. HEPPLER LANE (4030 SOUTH)
76	4143 S. SCHOONER DRIVE	4144 S. SCHOONER DRIVE (120 EAST)
77	239 E. SKIPPER LANE	239 E. SKIPPER LANE (4225 SOUTH)
77	4034 S. PELICAN LANE	4033 S. PELICAN LANE (250 EAST)
78	4048 S. PELICAN LANE	4047 S. PELICAN LANE (250 EAST)
79	4062 S. PELICAN LANE	4061 S. PELICAN LANE (250 EAST)
80	4076 S. PELICAN LANE	4077 S. PELICAN LANE (250 EAST)
81	4088 S. PELICAN LANE	4087 S. PELICAN LANE (250 EAST)
82	4102 S. PELICAN LANE	4101 S. PELICAN LANE (230 EAST)
83	4116 S. PELICAN LANE	4117 S. PELICAN LANE (230 EAST)
83	216 E. HEPPLER LANE	216 E. HEPPLER LANE (4130 SOUTH)
84	198 E. HEPPLER LANE	198 E. HEPPLER LANE (4130 SOUTH)
85	184 E. HEPPLER LANE	184 E. HEPPLER LANE (4130 SOUTH)
85	4123 S. SANDPIPER LANE	4124 S. SANDPIPER LANE (175 EAST)
86	4109 S. SANDPIPER LANE	4108 S. SANDPIPER LANE (175 EAST)
87	4093 S. SANDPIPER LANE	4094 S. SANDPIPER LANE (175 EAST)
88	4083 S. SANDPIPER LANE	4084 S. SANDPIPER LANE (185 EAST)
89	4071 S. SANDPIPER LANE	4072 S. SANDPIPER LANE (185 EAST)
90	4063 S. SANDPIPER LANE	4064 S. SANDPIPER LANE (185 EAST)
90	201 E. SKIPPER LANE	203 E. SKIPPER LANE (4060 SOUTH)
91	219 E. SKIPPER LANE	219 E. SKIPPER LANE (4060 SOUTH)
92	32 E. SANDPIPER LANE	28 E. SANDPIPER LANE (4070 SOUTH)
93	4082 S. CAPTAINS STREET	4083 S. CAPTAINS STREET (30 EAST)
94	4096 S. CAPTAINS STREET	4097 S. CAPTAINS STREET (30 EAST)
95	4108 S. CAPTAINS STREET	4109 S. CAPTAINS STREET (30 EAST)
96	4124 S. CAPTAINS STREET	4123 S. CAPTAINS STREET (30 EAST)
97	4136 S. CAPTAINS STREET	4141 S. CAPTAINS STREET (30 EAST)
98	4143 S. CAPTAINS STREET	4144 S. CAPTAINS STREET (30 EAST)
99	4131 S. CAPTAINS STREET	4138 S. CAPTAINS STREET (30 EAST)
100	4121 S. CAPTAINS STREET	4124 S. CAPTAINS STREET (30 EAST)
101	4111 S. CAPTAINS STREET	4114 S. CAPTAINS STREET (30 EAST)
102	4097 S. CAPTAINS STREET	4098 S. CAPTAINS STREET (30 EAST)
103	4083 S. CAPTAINS STREET	4088 S. CAPTAINS STREET (30 EAST)
103	47 E. SANDPIPER LANE	47 E. SANDPIPER LANE (4070 SOUTH)

Alyson Alger
 Alyson Alger, Recorder
 City of Saratoga Springs



NOTICE OF ADDRESS CHANGES


FOR

**ADDRESSES IN JACOBS RANCH, PLAT A
A SUBDIVISION IN THE CITY OF SARATOGA SPRINGS**

Notice is hereby given and through this recorded document all are advised that the following addresses in the Jacobs Ranch, Plat A subdivision have been changed as indicated in this notice. This change is effective on December 1, 2001.

<u>Lot #</u>	<u>Old Address</u>	<u>New Address</u>
1	86 W. Fairway Blvd.	32 W. Fairway Blvd.
1	2314 S. Maverick Road	2314 S. Maverick Road
2	2304 S. Maverick Road	2304 S. Maverick Road
3	2292 S. Maverick Road	2288 S. Maverick Road
4	2278 S. Maverick Road	2276 S. Maverick Road
5	2262 S. Maverick Road	2262 S. Maverick Road
6	2273 S. Maverick Road	2273 S. Maverick Road
7	2287 S. Maverick Road	2287 S. Maverick Road
8	2297 S. Maverick Road	2297 S. Maverick Road
9	2303 S. Maverick Road	2307 S. Maverick Road
10	2321 S. Maverick Road	2321 S. Maverick Road
10	116 W. Fairway Blvd.	62 W. Fairway Blvd.
11	136 W. Fairway Blvd.	82 W. Fairway Blvd.
11	2342 S. Morgan Road	2326 S. Morgan Road
12	2318 S. Morgan Road	2312 S. Morgan Road
13	2304 S. Morgan Road	2302 S. Morgan Road
14	2307 S. Morgan Road	2307 S. Morgan Road
15	2323 S. Morgan Road	2323 S. Morgan Road

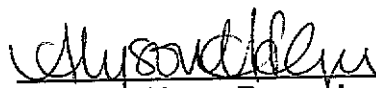

 Alyson Alger, Recorder
 City of Saratoga Springs



NOTICE OF ADDRESS CHANGES**FOR****ADDRESSES IN JACOBS RANCH, PLAT B
A SUBDIVISION IN THE CITY OF SARATOGA SPRINGS**

Notice is hereby given and through this recorded document all are advised that the following addresses in the Jacobs Ranch, Plat B subdivision have been changed as indicated in this notice. This change is effective on December 1, 2001.

<u>Lot #</u>	<u>Old Address</u>	<u>New Address</u>
1	2248 S. MAVERICK ROAD	2342 S. MAVERICK ROAD
2	2272 S. MAVERICK ROAD	2352 S. MAVERICK ROAD
3	2292 S. MAVERICK ROAD	2362 S. MAVERICK ROAD
4	2304 S. MAVERICK ROAD	2372 S. MAVERICK ROAD
5	2314 S. MAVERICK ROAD	2382 S. MAVERICK ROAD
6	2307 S. MAVERICK ROAD	2387 S. MAVERICK ROAD
7	109 W. WRANGLER AVENUE	61 W. WRANGLER AVENUE
8	113 W. WRANGLER AVENUE	77 W. WRANGLER AVENUE
9	119 W. WRANGLER AVENUE	89 W. WRANGLER AVENUE
10	116 W. WRANGLER AVENUE	82 W. WRANGLER AVENUE
11	112 W. WRANGLER AVENUE	62 W. WRANGLER AVENUE
11	2283 S. MAVERICK ROAD	2363 S. MAVERICK ROAD
12	2251 S. MAVERICK ROAD	2351 S. MAVERICK ROAD
13	113 W. FAIRWAY BLVD.	67 W. FAIRWAY BLVD.
14	2322 S. MAVERICK ROAD	2392 S. MAVERICK ROAD


 Alyson Alger, Recorder
 City of Saratoga Springs



NOTICE OF STREET NAME CHANGE

FOR

**HARVEST HILLS, PLAT A
A SUBDIVISION IN THE CITY OF SARATOGA SPRINGS**

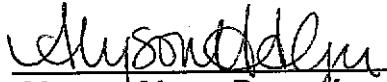
Notice is hereby given and through this recorded document all are advised that the following street name in the Harvest Hills, Plat A subdivision has been changed as indicated in this notice. This change is effective on December 1, 2001.

Old Name

New Street Name

East Orchard Way (230 West)

Orchard Way (230 West)


**Alyson Alger, Recorder
City of Saratoga Springs**



NOTICE OF ADDRESS CHANGES**FOR****ADDRESSES IN HARVEST HILLS, PLAT B
A SUBDIVISION IN THE CITY OF SARATOGA SPRINGS**

Notice is hereby given and through this recorded document all are advised that the following addresses in the Harvest Hills, Plat B subdivision have been changed as indicated in this notice. This change is effective on December 1, 2001.

<u>Lot #</u>	<u>Old Address</u>	<u>New Address</u>
201	383 W. BLACKBERRY DRIVE	253 W. BLACKBERRY DRIVE (2030 NORTH)
202	387 W. BLACKBERRY DRIVE	263 W. BLACKBERRY DRIVE (2030 NORTH)
203	393 W. BLACKBERRY DRIVE	277 W. BLACKBERRY DRIVE (2030 NORTH)
204	403 W. BLACKBERRY DRIVE	283 W. BLACKBERRY DRIVE (2030 NORTH)
205	409 W. BLACKBERRY DRIVE	287 W. BLACKBERRY DRIVE (2030 NORTH)
206	417 W. BLACKBERRY DRIVE	293 W. BLACKBERRY DRIVE (2030 NORTH)
207	419 W. BLACKBERRY DRIVE	303 W. BLACKBERRY DRIVE (2030 NORTH)
208	2047 N. RASPBERRY DRIVE	2047 N. RASPBERRY DRIVE (295 WEST)
208	303 W. STRAWBERRY PLACE	307 W. STRAWBERRY PLACE (2055 NORTH)
209	313 W. STRAWBERRY PLACE	313 W. STRAWBERRY PLACE (2055 NORTH)
210	321 W. STRAWBERRY PLACE	321 W. STRAWBERRY PLACE (2055 NORTH)
211	329 W. STRAWBERRY PLACE	329 W. STRAWBERRY PLACE (2055 NORTH)
212	333 W. STRAWBERRY PLACE	333 W. STRAWBERRY PLACE (2055 NORTH)
213	339 W. STRAWBERRY PLACE	339 W. STRAWBERRY PLACE (2055 NORTH)
214	343 W. STRAWBERRY PLACE	341 W. STRAWBERRY PLACE (2055 NORTH)
215	349 W. STRAWBERRY PLACE	343 W. STRAWBERRY PLACE (2055 NORTH)
216	347 W. STRAWBERRY PLACE	349 W. STRAWBERRY PLACE (2055 NORTH)
217	351 W. STRAWBERRY PLACE	347 W. STRAWBERRY PLACE (2055 NORTH)
218	338 W. STRAWBERRY PLACE	338 W. STRAWBERRY PLACE (2055 NORTH)
219	336 W. STRAWBERRY PLACE	336 W. STRAWBERRY PLACE (2055 NORTH)
220	332 W. STRAWBERRY PLACE	332 W. STRAWBERRY PLACE (2055 NORTH)
221	334 W. STRAWBERRY PLACE	334 W. STRAWBERRY PLACE (2055 NORTH)
222	322 W. STRAWBERRY PLACE	322 W. STRAWBERRY PLACE (2055 NORTH)
223	312 W. STRAWBERRY PLACE	312 W. STRAWBERRY PLACE (2055 NORTH)
224	302 W. STRAWBERRY PLACE	302 W. STRAWBERRY PLACE (2055 NORTH)
225	2081 N. RASPBERRY DRIVE	2081 N. RASPBERRY DRIVE (295 WEST)
226	2087 N. RASPBERRY DRIVE	2083 N. RASPBERRY DRIVE (295 WEST)
227	2089 N. RASPBERRY DRIVE	2085 N. RASPBERRY DRIVE (295 WEST)
228	2097 N. RASPBERRY DRIVE	2089 N. RASPBERRY DRIVE (295 WEST)
229	2091 N. RASPBERRY DRIVE	2087 N. RASPBERRY DRIVE (295 WEST)
230	282 W. RASPBERRY DRIVE	282 W. RASPBERRY DRIVE (2120 NORTH)
231	276 W. RASPBERRY DRIVE	276 W. RASPBERRY DRIVE (2120 NORTH)
232	272 W. RASPBERRY DRIVE	272 W. RASPBERRY DRIVE (2120 NORTH)

233	256 W. RASPBERRY DRIVE	262 W. RASPBERRY DRIVE (2120 NORTH)
234	252 W. RASPBERRY DRIVE	268 W. RASPBERRY DRIVE (2120 NORTH)
235	244 W. RASPBERRY DRIVE	252 W. RASPBERRY DRIVE (2120 NORTH)
236	248 W. RASPBERRY DRIVE	256 W. RASPBERRY DRIVE (2120 NORTH)
237	234 W. RASPBERRY DRIVE	248 W. RASPBERRY DRIVE (2120 NORTH)
238	232 W. RASPBERRY DRIVE	246 W. RASPBERRY DRIVE (2120 NORTH)
239	2122 N. BOYSENBERRY DRIVE	242 W. RASPBERRY DRIVE (2120 NORTH)
240	2118 N. BOYSENBERRY DRIVE	2124 N. BOYSENBERRY DRIVE (240 WEST)
241	2112 N. BOYSENBERRY DRIVE	2112 N. BOYSENBERRY DRIVE (240 WEST)
242	2106 N. BOYSENBERRY DRIVE	2106 N. BOYSENBERRY DRIVE (240 WEST)
243	2098 N. BOYSENBERRY DRIVE	2098 N. BOYSENBERRY DRIVE (240 WEST)
244	2092 N. BOYSENBERRY DRIVE	2092 N. BOYSENBERRY DRIVE (240 WEST)
245	2082 N. BOYSENBERRY DRIVE	2082 N. BOYSENBERRY DRIVE (240 WEST)
246	2064 N. BOYSENBERRY DRIVE	2064 N. BOYSENBERRY DRIVE (240 WEST)
247	2056 N. BOYSENBERRY DRIVE	2056 N. BOYSENBERRY DRIVE (240 WEST)
248	2048 N. BOYSENBERRY DRIVE	2048 N. BOYSENBERRY DRIVE (240 WEST)
249	2042 N. BOYSENBERRY DRIVE	2042 N. BOYSENBERRY DRIVE (240 WEST)
250	2036 N. BOYSENBERRY DRIVE	2036 N. BOYSENBERRY DRIVE (240 WEST)
251	2063 N. BOYSENBERRY DRIVE	2063 N. BOYSENBERRY DRIVE (240 WEST)
252	2049 N. BOYSENBERRY DRIVE	2049 N. BOYSENBERRY DRIVE (240 WEST)
253	394 W. BLACKBERRY DRIVE	274 W. BLACKBERRY DRIVE (2030 NORTH)
254	408 W. BLACKBERRY DRIVE	286 W. BLACKBERRY DRIVE (2030 NORTH)
255	2054 N. RASPBERRY DRIVE	2054 N. RASPBERRY DRIVE (295 WEST)
256	2066 N. RASPBERRY DRIVE	2066 N. RASPBERRY DRIVE (295 WEST)
257	2076 N. RASPBERRY DRIVE	2076 N. RASPBERRY DRIVE (295 WEST)
258	2086 N. RASPBERRY DRIVE	2086 N. RASPBERRY DRIVE (295 WEST)
259	277 W. RASPBERRY DRIVE	277 W. RASPBERRY DRIVE (2120 NORTH)
260	267 W. RASPBERRY DRIVE	267 W. RASPBERRY DRIVE (2120 NORTH)
261	259 W. RASPBERRY DRIVE	259 W. RASPBERRY DRIVE (2120 NORTH)
262	252 W. RASPBERRY DRIVE	251 W. RASPBERRY DRIVE (2120 NORTH)
263	243 W. RASPBERRY DRIVE	243 W. RASPBERRY DRIVE (2120 NORTH)
264	2099 N. BOYSENBERRY DRIVE	2099 N. BOYSENBERRY DRIVE (240 WEST)
265	2083 N. BOYSENBERRY DRIVE	2083 N. BOYSENBERRY DRIVE (240 WEST)

Alyson Alger
 Alyson Alger, Recorder
 City of Saratoga Springs



**NOTICE OF STREET NAME CHANGES
& ADDRESS CHANGES**

FOR

**STREETS & ADDRESSES IN HARVEST HILLS, PLAT C
A SUBDIVISION IN THE CITY OF SARATOGA SPRINGS**


Notice is hereby given and through this recorded document all are advised that the following street names in the Harvest Hills, Plat C subdivision have been changed as indicated in this notice. These changes are effective on December 1, 2001.

<u>Old Name</u>	<u>New Street Name</u>
West Arbor Drive (250 West)	Napa Drive (250 West)
East Arbor Drive (180 West)	Tuscany Drive (180 West)
North Arbor Drive (1980 North)	Arbor Drive (1980 North)

Notice is hereby given and through this recorded document all are advised that the following addresses in the Harvest Hills, Plat C subdivision have been changed as indicated in this notice. This change is effective on December 1, 2001.

<u>Lot #</u>	<u>Old Address</u>	<u>New Address</u>
301	267 W. VINEYARD WAY	267 W. VINEYARD WAY (1930 NORTH)
302	257 W. VINEYARD WAY	257 W. VINEYARD WAY (1930 NORTH)
303	247 W. VINEYARD WAY	247 W. VINEYARD WAY (1930 NORTH)
304	239 W. VINEYARD WAY	239 W. VINEYARD WAY (1930 NORTH)
305	231 W. VINEYARD WAY	231 W. VINEYARD WAY (1930 NORTH)
306	225 W. VINEYARD WAY	225 W. VINEYARD WAY (1930 NORTH)
307	221 W. VINEYARD WAY	221 W. VINEYARD WAY (1930 NORTH)
308	213 W. VINEYARD WAY	213 W. VINEYARD WAY (1930 NORTH)
309	201 W. VINEYARD WAY	201 W. VINEYARD WAY (1930 NORTH)
310	197 S. VINEYARD WAY	197 W. VINEYARD WAY (1910 NORTH)
311	1896 N. EAST ARBOR DRIVE	1896 N. TUSCANY DRIVE (180 WEST)
312	1898 N. EAST ARBOR DRIVE	1898 N. TUSCANY DRIVE (180 WEST)
313	1904 N. EAST ARBOR DRIVE	1904 N. TUSCANY DRIVE (180 WEST)
314	1814 N. EAST ARBOR DRIVE	1914 N. TUSCANY DRIVE (180 WEST)
315	1924 N. EAST ARBOR DRIVE	1924 N. TUSCANY DRIVE (180 WEST)
316	1932 N. EAST ARBOR DRIVE	1932 N. TUSCANY DRIVE (180 WEST)
317	1940 N. EAST ARBOR DRIVE	1940 N. TUSCANY DRIVE (180 WEST)
318	1948 N. EAST ARBOR DRIVE	1948 N. TUSCANY DRIVE (180 WEST)
319	1956 N. EAST ARBOR DRIVE	1956 N. TUSCANY DRIVE (180 WEST)
320	1968 N. EAST ARBOR DRIVE	1968 N. TUSCANY DRIVE (180 WEST)
321	1974 N. EAST ARBOR DRIVE	1974 N. TUSCANY DRIVE (180 WEST)
322	1982 N. EAST ARBOR DRIVE	1982 N. TUSCANY DRIVE (180 WEST)

323	157 W. NORTH ARBOR DRIVE	158 W. ARBOR DRIVE (1980 NORTH)
324	161 W. NORTH ARBOR DRIVE	162 W. ARBOR DRIVE (1980 NORTH)
325	167 W. NORTH ARBOR DRIVE	168 W. ARBOR DRIVE (1980 NORTH)
326	175 W. NORTH ARBOR DRIVE	174 W. ARBOR DRIVE (1980 NORTH)
327	183 W. NORTH ARBOR DRIVE	184 W. ARBOR DRIVE (1980 NORTH)
328	193 W. NORTH ARBOR DRIVE	194 W. ARBOR DRIVE (1980 NORTH)
329	201 W. NORTH ARBOR DRIVE	202 W. ARBOR DRIVE (1980 NORTH)
330	211 W. NORTH ARBOR DRIVE	212 W. ARBOR DRIVE (1980 NORTH)
331	219 W. NORTH ARBOR DRIVE	218 W. ARBOR DRIVE (1980 NORTH)
332	225 W. NORTH ARBOR DRIVE	224 W. ARBOR DRIVE (1980 NORTH)
333	231 W. NORTH ARBOR DRIVE	232 W. ARBOR DRIVE (1980 NORTH)
334	1985 N. WEST ARBOR DRIVE	1985 N. NAPA DRIVE (250 WEST)
335	1981 N. WEST ARBOR DRIVE	1981 N. NAPA DRIVE (250 WEST)
336	1971 N. WEST ARBOR DRIVE	1971 N. NAPA DRIVE (250 WEST)
337	1965 N. WEST ARBOR DRIVE	1965 N. NAPA DRIVE (250 WEST)
338	1955 N. WEST ARBOR DRIVE	1955 N. NAPA DRIVE (250 WEST)
339	1945 N. WEST ARBOR DRIVE	1945 N. NAPA DRIVE (250 WEST)
340	244 W. VINEYARD WAY	244 W. VINEYARD WAY (1930 NORTH)
341	238 W. VINEYARD WAY	238 W. VINEYARD WAY (1930 NORTH)
342	230 W. VINEYARD WAY	230 W. VINEYARD WAY (1930 NORTH)
343	1958 N. WEST ARBOR DRIVE	1958 N. NAPA DRIVE (250 WEST)
344	1966 N. WEST ARBOR DRIVE	1966 N. NAPA DRIVE (250 WEST)
345		1976 N. NAPA DRIVE (250 WEST)
346	212 W. NORTH ARBOR DRIVE	213 W. ARBOR DRIVE (1980 NORTH)
347	202 W. NORTH ARBOR DRIVE	199 W. ARBOR DRIVE (1980 NORTH)
348	188 W. NORTH ARBOR DRIVE	181 W. ARBOR DRIVE (1980 NORTH)
349	1975 N. EAST ARBOR DRIVE	1975 N. TUSCANY DRIVE (180 WEST)
350	1965 N. EAST ARBOR DRIVE	1965 N. TUSCANY DRIVE (180 WEST)
351	1951 N. EAST ARBOR DRIVE	1951 N. TUSCANY DRIVE (180 WEST)
352	1937 N. EAST ARBOR DRIVE	1937 N. TUSCANY DRIVE (180 WEST)
353	1925 N. EAST ARBOR DRIVE	1929 N. TUSCANY DRIVE (180 WEST)
354	1942 N. VINEYARD PLACE	1942 N. VINEYARD PLACE (230 WEST)
355	1948 N. VINEYARD PLACE	1948 N. VINEYARD PLACE (230 WEST)
356	1952 N. VINEYARD PLACE	1952 N. VINEYARD PLACE (230 WEST)
357	1955 N. VINEYARD PLACE	1955 N. VINEYARD PLACE (230 WEST)
358	1951 N. VINEYARD PLACE	1951 N. VINEYARD PLACE (230 WEST)
359	1949 N. VINEYARD PLACE	1949 N. VINEYARD PLACE (230 WEST)


 Alyson Alger, Recorder
 City of Saratoga Springs

