

12680547  
12/15/2017 3:59:00 PM \$14.00  
Book - 10630 Pg - 2450-2451  
ADAM GARDINER  
Recorder, Salt Lake County, UT  
GREGORY P HAWKINS  
BY: eCASH, DEPUTY - EF 2 P.


SEND TAX NOTICE TO:  
Jeffrey C. Jewkes, Trustee  
2284 West Jewkes Cir  
West Jordan, Utah 84088

### QUIT CLAIM DEED

M. CURTIS JEWKES, as surviving Trustee of the M. CURTIS JEWKES FAMILY TRUST dated the 27th day of June, 1983 grantor, hereby QUIT CLAIMS to Jeffrey C. Jewkes, or His Successor, as Trustee Under Agreement with The Max Curtis Jewkes Trust dated the 12th day of December, 2017, grantee, for the sum of Ten and 00/100 (\$10.00) DOLLARS and other good and valuable consideration, the following described tract of land located in SALT LAKE COUNTY, UTAH and more particularly described as:

*SEE ATTACHED EXHIBIT "A"*



WITNESS the hand of said grantors, this 12th day of December, 2017



M. CURTIS JEWKES, as surviving Trustee  
of the M. CURTIS JEWKES FAMILY  
TRUST dated the 27th day of June, 1983

STATE OF UTAH )  
 ) : ss.  
COUNTY OF SALT LAKE )

On the 12 day of December, 2017, appeared before me M. CURTIS JEWKES, as surviving Trustee of the M. CURTIS JEWKES FAMILY TRUST dated the 27th day of June, 1983 and acknowledged that he executed the foregoing instrument.

  
NOTARY PUBLIC

**EXHIBIT "A"**

**Parcel I**

**BEGINNING** at a point which is West 504.7 feet from the Northeast Corner of the Northeast Quarter of Section 33, T.2 S., R. 1 W., S.L.B. & M.; running thence South 0°36' West 123.20 feet; thence South 84°38' East 19.96 feet; thence South 46°43' East 34.21 feet; thence South 43°46' West 75.16 feet; thence South 5°45' West 56.26 feet; thence South 89°06' West 50.0 feet; thence North 3°08'10" West 127.14 feet; thence East 55.0 feet; thence North 0°36' East 132.52 feet; thence East 7.00 feet to the Point of Beginning.

**Parcel II**

**ALL** of Lot 11 Mill D Summer Home Tract a plat of which is on file in the office of the Forest Supervisor, Wasatch National Forest Recreational District I, Zone K a part of the Northwest Quarter, Section 17, Township 2 South, Range 3 East, Salt Lake Base and Meridian.

**Parcel III**

**BEGINNING** 18 rods West of the Northeast Corner of the Northeast Quarter of Section 33, Township 2 South, Range 1 West, Salt Lake Base and Meridian; thence West 207.70 feet; thence South 0°36' West 123.2 feet; thence South 84°38' East 19.96 feet; thence South 46°43' East 34.21 feet; thence South 43°46' West 75.16 feet; thence South 5°45' West 56.26 feet; thence North 89°06' East 181.55 feet; thence North 8°57' East 259.2 feet to the point of beginning.

Parcel No: 24-17-100-001-2013

Also known as: 10160 E Moose Loop Rd, Salt Lake City, UT