

**NINETEENTH AMENDMENT TO THE  
DECLARATION OF CONDOMINIUM**

**THE PARC AT GATEWAY CONDOMINIUMS**

**A UTAH CONDOMINIUM PROJECT**

THIS NINETEENTH AMENDMENT TO THE DECLARATION OF CONDOMINIUM THE PARC AT GATEWAY CONDOMINIUMS A UTAH CONDOMINIUM PROJECT is made and executed on the date set forth below and shall be effective upon recording in the Salt Lake County Recorder's Office.

**RECITALS**

A. Certain real property in Salt Lake County known as The Parc at Gateway Condominiums was subjected to certain covenants, conditions, and restrictions as contained in the Declaration of Condominium The Parc at Gateway Condominiums, a Utah Expandable Condominium Project, as recorded with the Salt Lake County Recorder on August 20, 2004, 2004 as Entry No. 9151848 (the "Declaration");

B. The Declaration was first supplemented by the First Supplement to Declaration of Condominium recorded with the Salt Lake County Recorder on September 9, 2004 as Entry No. 9168953.

C. The Declaration was next supplemented by the Second Supplement to Declaration of Condominium recorded with the Salt Lake County Recorder on November 22, 2004 as Entry No. 9229448.

D. The Declaration was next supplemented by the Third Supplement to Declaration of Condominium recorded with the Salt Lake County Recorder on December 2, 2004 as Entry No. 9238850.

E. The Declaration was next supplemented by the Fourth Supplement to Declaration of Condominium recorded with the Salt Lake County Recorder on December 15, 2005 as Entry No. 9250330.

F. The Declaration was next supplemented by the Fifth Supplement to Declaration of Condominium recorded with the Salt Lake County Recorder on January 19, 2005 as Entry No. 9277470.

G. The Declaration was next supplemented by the Sixth Supplement to Declaration of Condominium recorded with the Salt Lake County Recorder on February 16, 2005 as Entry No. 9301512.

H. The Declaration was next supplemented by the Seventh Supplement to Declaration of Condominium recorded with the Salt Lake County Recorder on March 30, 2005 as Entry No. 9336102.

I. The Declaration was next supplemented by the Eighth Supplement to Declaration of Condominium recorded with the Salt Lake County Recorder on April 28, 2005 as Entry No. 9361216.

J. The Declaration was next supplemented by the Ninth Supplement to Declaration of Condominium recorded with the Salt Lake County Recorder on June 17, 2005 as Entry No. 9408152.

K. The Declaration was next supplemented by the Tenth Supplement to Declaration of Condominium recorded with the Salt Lake County Recorder on August 3, 2005 as Entry No. 9450549.

L. The Declaration was next supplemented by the Eleventh Supplement to Declaration of Condominium recorded with the Salt Lake County Recorder on June 16, 2011 as Entry No. 11199740.

M. The Declaration was next amended by the [Twelfth] Amendment to the Declaration of Condominium recorded with the Salt Lake County Recorder on January 9, 2014 as Entry No. 11787270.

N. The Declaration was next amended by the Thirteenth Amendment to the Declaration of Condominium recorded with the Salt Lake County Recorder on February 13, 2015 as Entry No. 11993113.

O. The Declaration was next amended by the Fourteenth Amendment to the Declaration of Condominium recorded with the Salt Lake County Recorder on December 7, 2015 as Entry No. 12183992.

P. The Declaration was next amended by the Fifteenth Amendment to the Declaration of Condominium recorded with the Salt Lake County Recorder on July 21, 2016 as Entry No. 12326079.

Q. The Declaration was next amended by the Sixteenth Amendment to the Declaration of Condominium recorded with the Salt Lake County Recorder on May 10, 2017 as Entry No. 12531873.

R. The Declaration was next amended by the Seventeenth Amendment to the Declaration of Condominium recorded with the Salt Lake County Recorder on July 10, 2017 as Entry No. 12572191.

S. The Declaration was next amended by the Eighteenth Amendment to the Declaration of Condominium recorded with the Salt Lake County Recorder on October 26, 2017 as Entry No. 12645579

T. The Eighteenth Amendment revised the Fourth Amended Exhibit "C" as set forth in the Sixteenth Amendment relative to the assignment of Parking Spaces and Storage Spaces but it did not provide a narrative explaining the revisions. As a result, a person researching public records would only be able to determine which revisions were made by comparing, line by line, the Fourth Amended Exhibit "C" attached to the Sixteenth Amendment with the Corrected Fourth Amended Exhibit "C" attached to the Eighteenth Amendment.

U. For clarity of record, this Nineteenth Amendment provides a narrative explaining the revisions that were made to the Fourth Amended Exhibit "C" in the Eighteenth Amendment.

V. In addition to the above, this Nineteenth Amendment memorializes the reassignment of two storage spaces not previously memorialized by any other amendment.

W. This Nineteenth amendment also corrects an error that was made in the Amended Exhibit "C" attached to the Eleventh Supplement and inadvertently carried forth in subsequent supplements and amendments.

X. The Fifth Amended Exhibit "C" below, incorporated herein by this reference and made a part of this Nineteenth Amendment, reflects the current assignments of Parking Spaces and Storage Spaces and replaces all prior versions of the Exhibit "C".

Y. This amendment was adopted and is recorded pursuant to Article X, Sections 10.12(D) and 10.18 of the Declaration.

Z. This Nineteenth Amendment is binding against the Subject Property and its Sub-Units. See “Exhibit A”.

NOW THEREFORE, in consideration of the recitals set forth above, The Parc at Gateway Condominiums Association, Inc. hereby amends the Declaration as follows:

### AMENDMENT

1. The storage space designated in the Declaration as GS-40 was referred to as GS-34B in the Eleventh Supplement and in certain subsequent supplements and amendments. Consistent with the original designation in the Declaration, this storage space is herein referred to as GS-40 and is so designated on the Fifth Amended Exhibit “C” attached hereto and shall be so designated hereafter. Storage space GS-40 has been reassigned to Sub-Unit 1211 from Sub-Unit 1106.

2. The parking space assigned to Unit 506 in the Declaration was designated as C2-96 but was referred to as C2-62 in the Eleventh Supplement and in certain subsequent supplements and amendments. Consistent with the original designation in the Declaration, the parking space assigned to Unit 506 is herein designated as C2-96 and is so designated on the Fifth Amended Exhibit “C” attached hereto and shall be so designated hereafter.

3. The parking stall designated in the Declaration as C2-1 has been reassigned to Sub-Unit 1106 from Sub-Unit 717.

4. The parking stall designated in the Declaration as C2-135 was reassigned to Sub-Unit 717 from Sub-Unit 1106.

5. The parking stall designated in the Declaration as C2-135 has now been reassigned to Sub-Unit 1211 from Sub-Unit 717.

6. The storage space designated in the Declaration as GS-35 has been reassigned to Sub-Unit 1208 from Sub-Unit 616.

7. The storage space designated in the Declaration as GS-18 has been reassigned to Sub-Unit 1108 from Sub-Unit 809.

The foregoing reassignments and designations are reflected in the Fifth Amended Exhibit “C” as follows:

### FIFTH AMENDED EXHIBIT “C”

(Attached to and forming a part of the Nineteenth Amendment to the Declaration of Condominium for THE PARC AT GATEWAY CONDOMINIUM PROJECT)

---

### Interest in General Common Elements

Total  
Sub-  
Units:

Parking Spaces

Storage Spaces

Total sf:

2,000.000000

100.00%

151				122,089	Par	Interest in
#	Unit No.			Sq. Ft.	Value	Common Area
1	101	None	none	3,001	26.366891	1.3183%
2	102	None	none	3,077	26.868019	1.3434%
3	103	None	none	3,132	27.230677	1.3615%
4	104	None	none	3,089	26.947144	1.3474%
5	105	None	none	3,037	26.604267	1.3302%
6	201	C1-69,C1-1	S-001	1,303	15.170647	0.7585%
7	301	C2-77	S-070, S3-1	979	13.034261	0.6517%
8	302	C2-80	S-071, S3-2	864	12.275976	0.6138%
9	303	C1-74	S3-3	864	12.275976	0.6138%
10	304	C1-92	S-078, S3-4	864	12.275976	0.6138%
11	305	C1-14	S-080, S3-5	864	12.275976	0.6138%
12	306	C1-71	S-081, S3-6	885	12.414446	0.6207%
13	307	C1-76	S-089, S3-7	885	12.414446	0.6207%
14	308	C1-72	S-090, S3-8	885	12.414446	0.6207%
15	309	C1-47, C1-77	S-093, S3-9	880	12.381477	0.6191%
16	310	C1-73	S-094, S3-10	822	11.999037	0.6000%
17	311	C1-75	S-101, S3-11	827	12.032006	0.6016%
18	312	C1-122	S-102, GS-34	917	12.625447	0.6313%
19	502	C1-129, C1-130	S-128	1,275	14.986021	0.7493%
20	503	C2-20	none	644	10.825344	0.5413%
21	504	C2-94, C2-95	none	864	12.275976	0.6138%
22	505	C2-92, C2-93	GS-36	864	12.275976	0.6138%
23	506	C2-96	S-062	643	10.818750	0.5409%
24	507	C2-5, C2-6	S-038	1,269	14.946458	0.7473%
25	508	C1-26, C1-27, C1-3	S-123, GS-9	1,064	13.594733	0.6797%
26	511	C2-13, C2-14	S-111	1,091	13.772765	0.6886%
27	512	C1-70	S-105, S-055	674	11.023157	0.5512%
28	514	C2-46, C2-47	S-130	1,074	13.660671	0.6830%
29	515	C2-33, C2-34	S-088	1,067	13.614514	0.6807%
30	516	C1-15, C1-158	none	694	11.155033	0.5578%
31	517	C1-39	S-103	700	11.194596	0.5597%
32	518	C1-115, C2-40	S-029	696	11.168221	0.5584%
33	501	C2-31, C2-32	S-121	1,070	13.634296	0.6817%
34	602	C2-11, C2-12	S-127	1,275	14.986021	0.7493%
35	603	C2-102	S-063	628	10.719843	0.5360%
36	604	C2-100, C2-101	none	861	12.256195	0.6128%
37	605	C2-105, C2-106	none	861	12.256195	0.6128%
38	606	C2-29	none	628	10.719843	0.5360%
39	607	C1-90, C1-91	S-039	1,285	15.051959	0.7526%
40	608	C1-123, C1-124	S-122, S-117	1,069	13.627702	0.6814%
41	609	C1-109	none	681	11.069314	0.5535%
42	610	C2-44, C2-45	S-068	1,460	16.205871	0.8103%
43	611	C1-67, C1-68	S-059	1,091	13.772765	0.6886%
44	612	C1-140	S-016	674	11.023157	0.5512%
45	614	C1-148, C1-149	S-129	1,074	13.660671	0.6830%
46	615	C2-78, C2-79	S-072	1,067	13.614514	0.6807%


47	616	C1-143	S-097	694	11.155033	0.5578%
48	617	C1-142	S-098	700	11.194596	0.5597%
49	618	C1-141	S-104	696	11.168221	0.5584%
50	601	C2-75, C2-76	S-118	1,070	13.634296	0.6817%
51	702	C2-7, C2-8	S-126	1,275	14.986021	0.7493%
52	703	C2-19	none	628	10.719843	0.5360%
53	704	C1-144, C1-145	S-082	861	12.256195	0.6128%
54	705	C1-120, C1-121	S-069	861	12.256195	0.6128%
55	706	C2-97	S-066	643	10.818750	0.5409%
56	707	C1-107, C1-108	S-040	1,285	15.051959	0.7526%
57	708	C1-23, C1-24	none	1,069	13.627702	0.6814%
58	709	C2-107	none	681	11.069314	0.5535%
59	710	C1-135, C1-136	S-034	1,461	16.212464	0.8106%
60	711	C2-86, C2-87	S-060, GS-33	1,091	13.772765	0.6886%
61	712	C2-9	S-106	674	11.023157	0.5512%
62	714	C2-90, C2-91	none	1,074	13.660671	0.6830%
63	715	C1-110, C1-111	S-108	1,067	13.614514	0.6807%
64	716	C1-112	S-074	694	11.155033	0.5578%
65	717	C2-4	S-085	700	11.194596	0.5597%
66	718	C2-10	S-086	696	11.168221	0.5584%
67	701	C2-2, C2-3	S-76	1,070	13.634296	0.6817%
68	802	C1-118, C1-119	S-135, GS-6	1,275	14.986021	0.7493%
69	803	C2-18	S-003	628	10.719843	0.5360%
70	804	C1-80, C1-81	S-143	861	12.256195	0.6128%
71	805	C1-146, C1-147	S-079	861	12.256195	0.6128%
72	806	C2-30	S-004	643	10.818750	0.5409%
73	807	C1-6, C1-7	S-053	1,285	15.051959	0.7526%
74	808	C1-9, C1-10	S-116	1,069	13.627702	0.6814%
75	809	C1-153	S-052	681	11.069314	0.5535%
76	810	C1-133, C1-134	S-035	1,461	16.212465	0.8106%
77	811	C1-20, C1-21	S-133	1,091	13.772765	0.6886%
78	812	C2-88	S-113	674	11.023157	0.5512%
79	814	C1-162, C1-163, C1-164	S-124	1,074	13.660671	0.6830%
80	815	C1-12, C1-13	S-112	1,067	13.614514	0.6807%
81	816	C1-36	S-020	694	11.155033	0.5578%
82	817	C1-40	S-021	700	11.194596	0.5597%
83	818	C1-5	S-043	696	11.168221	0.5584%
84	801	C1-41, C1-42	S-132	1,070	13.634296	0.6817%
85	902	C1-33, C1-34	S-136	1,275	14.986021	0.7493%
86	903	C2-16	none	628	10.719843	0.5360%
87	904	C1-131, C1-132	S-145	861	12.256195	0.6128%
88	905	C1-138, C1-139	S-067	861	12.256195	0.6128%
89	906	C2-15	none	643	10.818750	0.5409%
90	907	C1-37, C1-38	S-054	1,285	15.051959	0.7526%
91	908	C1-125, C1-126	none	1,069	13.627702	0.6814%
92	909	C1-35	S-049	681	11.069314	0.5535%
93	910	C2-81, C2-82	S-036, GS-30	1,461	16.212465	0.8106%
94	911	C1-83, C1-84	S-134	1,091	13.772765	0.6886%
95	912	C1-50	S-114	674	11.023157	0.5512%
96	914	C1-98, C1-99	none	1,074	13.660671	0.6830%
97	915	C1-93, C1-94	S-140	1,067	13.614514	0.6807%
98	916	C1-137	S-027	694	11.155033	0.5578%

99	917	C1-100	S-026	700	11.194596	0.5597%
100	918	C1-101	S-047	696	11.168221	0.5584%
101	901	C1-102, C1-103	S-073	1,070	13.634296	0.6817%
102	1002	C1-48, C1-49	S-147	1,275	14.986021	0.7493%
103	1003	C2-17	S-011	628	10.719843	0.5360%
104	1004	C1-113, C1-114	none	861	12.256195	0.6128%
105	1005	C1-17, C1-18	S-048	861	12.256195	0.6128%
106	1006	C1-82	S-010	643	10.818750	0.5409%
107	1007	C1-62, C1-63	S-058	1,285	15.051959	0.7526%
108	1008	C1-116, C1-117	S-006	1,069	13.627702	0.6814%
109	1009	C1-61, C1-2	S-002	681	11.069314	0.5535%
110	1010	C1-59, C1-60	S-141	1,461	16.212464	0.8106%
111	1011	C2-38, C2-39	S-137	1,091	13.772765	0.6886%
112	1012	C1-45, C1-43, C1-44, C1-161	S-018, GS-15	674	11.023157	0.5512%
113	1014	C1-87, C1-88	none	1,074	13.660671	0.6830%
114	1015	C1-51, C1-52	S-131	1,067	13.614514	0.6807%
115	1016	C1-22	S-064	694	11.155033	0.5578%
116	1017	C1-89, C1-46	S-91	700	11.194596	0.5597%
117	1018	C1-25	S-142	696	11.168221	0.5584%
118	1001	C1-156, C1-157	S-099	1,070	13.634296	0.6817%
119	1102	C2-27, C2-28	S-023, GS-22	1,275	14.986021	0.7493%
120	1103	C1-32	S-012	628	10.719843	0.5360%
121	1104	C1-150, C1-151	S-050	861	12.256195	0.6128%
122	1105	C1-78, C1-79	S-061	861	12.256195	0.6128%
123	1106	C1-31, C2-1	S-013	643	10.818750	0.5409%
124	1107	C2-41, C2-85	S-057, GS-19	1,285	15.051959	0.7526%
125	1108	C2-42, C2-84	GS-18, GS-20	1,069	13.627702	0.6814%
126	1109	C1-58	none	681	11.069314	0.5535%
127	1110	C1-28, C1-29, C1-165, C1-166, C1-167	GS-5	1,461	16.212464	0.8106%
128	1111	C2-49, C2-50	S-138, GS-29	1,091	13.772765	0.6886%
129	1112	C1-30	S-019	674	11.023157	0.5512%
130	1114	C1-154, C1-155	GS-17	1,074	13.660671	0.6830%
131	1115	C1-104, C1-105, C1-106	S-030, GS-11	1,067	13.614514	0.6807%
132	1116	C1-11	S-065	694	11.155033	0.5578%
133	1117	C1-16	S-083	700	11.194596	0.5597%
134	1118	C1-19	S-139	696	11.168221	0.5584%
135	1101	C2-43, C2-83	S-095, GS-21	1,070	13.634296	0.6817%
136	1202	C2-73, C2-74	GS-31	1,275	14.986021	0.7493%
137	1203	C2-23	S-015, GS-27	628	10.719843	0.5360%
138	1204	C2-21, C2-22	S-109, GS-26	861	12.256195	0.6128%
139	1205	C2-24, C2-25	S-115, GS-28	861	12.256195	0.6128%
140	1207	C2-53, C2-103, C2-104	S-014, GS-25, S-056, GS-32	1,928	25.870709	1.2935%
141	1208	C1-127, C1-128	S-033, GS-14, GS- 35	1,069	13.627702	0.6814%
142	1209	C2-52	GS-24	681	11.069314	0.5535%
143	1210	C1-55, C1-95	GS-4	1,461	16.212464	0.8106%
144	1211	C1-54, C1-96 C2- 135	S-032, GS-3, GS 40	1,091	13.772765	0.6886%
145	1212	C2-51	S-028, GS-23	674	11.023157	0.5512%
146	1214	C1-53, C1-97	S-044, S-077,	1,074	13.660671	0.6830%

			S-37, GS-2				
147	1215	C1-159, C1-160	S-045, GS-16	1,067	13.614514	0.6807%	
148	1216	C1-64	S-087	694	11.155033	0.5578%	
149	1217	C1-65, C1-152	S-084, GS-7	700	11.194596	0.5597%	
150	1218	C1-66	S-031, GS-8	696	11.168221	0.5584%	
151	1201	C1-85, C1-86	S-075, GS-13	1,070	13.634296	0.6817%	
					<b>2000</b>	<b>100.00%</b>	

The following hereby executes this Amendment to the Declaration on behalf of the Board of Directors of the Parc at Gateway Condominiums and certifies that said amendment has been duly adopted pursuant to the applicable provisions of the Association's Declaration and Bylaws including Article X, Section 10.12 and 10.18 of the Declaration.


Parc at Gateway Condominiums


  
 John Higuchi  
 President

STATE OF UTAH )

County of <sup>Summit</sup> Salt Lake )<sup>SS</sup>

On the 7 day of JUNE, 2018, personally appeared John Higuchi who, being first duly sworn, did say that he is the President of the Association and that the foregoing instrument was signed in behalf of said Association by authority of its Board of Directors; and acknowledged said instrument to be his voluntary act and deed.



  
 Notary Public for Utah

# EXHIBIT A

## Unit Parcel Numbers

(151 TOTAL UNITS)

UNIT NO.	UNIT Parcel Number		
101	15-01-130-140-0000	603	15-01-130-026-0000
102	15-01-130-155-0000	604	15-01-130-027-0000
103	15-01-130-156-0000	605	15-01-130-028-0000
104	15-01-130-157-0000	606	15-01-130-029-0000
105	15-01-130-158-0000	607	15-01-130-030-0000
201	15-01-130-012-0000	608	15-01-130-093-0000
301	15-01-130-159-0000	609	15-01-130-031-0000
302	15-01-130-160-0000	610	15-01-130-094-0000
303	15-01-130-161-0000	611	15-01-130-071-0000
304	15-01-130-162-0000	612	15-01-130-072-0000
305	15-01-130-163-0000	614	15-01-130-032-0000
306	15-01-130-164-0000	615	15-01-130-073-0000
307	15-01-130-165-0000	616	15-01-130-033-0000
308	15-01-130-166-0000	617	15-01-130-074-0000
309	15-01-130-167-0000	618	15-01-130-034-0000
310	15-01-130-168-0000	701	15-01-130-095-0000
311	15-01-130-169-0000	702	15-01-130-105-0000
312	15-01-130-170-0000	703	15-01-130-035-0000
501	15-01-130-016-0000	704	15-01-130-036-0000
502	15-01-130-017-0000	705	15-01-130-037-0000
503	15-01-130-018-0000	706	15-01-130-038-0000
504	15-01-130-019-0000	707	15-01-130-085-0000
505	15-01-130-020-0000	708	15-01-130-039-0000
506	15-01-130-021-0000	709	15-01-130-040-0000
507	15-01-130-091-0000	710	15-01-130-133-0000
508	15-01-130-022-0000	711	15-01-130-086-0000
511	15-01-130-023-0000	712	15-01-130-075-0000
512	15-01-130-110-0000	714	15-01-130-041-0000
514	15-01-130-123-0000	715	15-01-130-042-0000
515	15-01-130-092-0000	716	15-01-130-043-0000
516	15-01-130-024-0000	717	15-01-130-106-0000
517	15-01-130-069-0000	718	15-01-130-076-0000
518	15-01-130-025-0000	801	15-01-130-118-0000
601	15-01-130-070-0000	802	15-01-130-124-0000
602	15-01-130-111-0000	803	15-01-130-096-0000
		804	15-01-130-077-0000



15-01-130-078-0000	1012	15-01-130-171-0000
806 15-01-130-134-0000	1014	15-01-130-057-0000
807 15-01-130-097-0000	1015	15-01-130-083-0000
808 15-01-130-112-0000	1016	15-01-130-084-0000
809 15-01-130-044-0000	1017	15-01-130-058-0000
810 15-01-130-098-0000	1018	15-01-130-059-0000
811 15-01-130-045-0000	1101	15-01-130-115-0000
812 15-01-130-079-0000	1102	15-01-130-137-0000
814 15-01-130-080-0000	1103	15-01-130-144-0000
815 15-01-130-099-0000	1104	15-01-130-121-0000
816 15-01-130-107-0000	1105	15-01-130-122-0000
817 15-01-130-100-0000	1106	15-01-130-145-0000
818 15-01-130-125-0000	1107	15-01-130-138-0000
901 15-01-130-135-0000		
902 15-01-130-126-0000	1108	15-01-130-060-0000
903 15-01-130-046-0000	1109	15-01-130-061-0000
904 15-01-130-047-0000	1110	15-01-130-062-0000
905 15-01-130-048-0000	1111	15-01-130-116-0000
906 15-01-130-049-0000	1112	15-01-130-146-0000
907 15-01-130-127-0000	1114	15-01-130-063-0000
908 15-01-130-050-0000	1115	15-01-130-088-0000
909 15-01-130-051-0000	1116	15-01-130-089-0000
910 15-01-130-081-0000	1117	15-01-130-130-0000
911 15-01-130-101-0000	1118	15-01-130-147-0000
912 15-01-130-102-0000	1201	15-01-130-131-0000
914 15-01-130-052-0000	1202	15-01-130-064-0000
915 15-01-130-082-0000	1203	15-01-130-148-0000
916 15-01-130-119-0000	1204	15-01-130-149-0000
917 15-01-130-108-0000	1205	15-01-130-150-0000
918 15-01-130-128-0000	1207	15-01-130-173-0000
1001 15-01-130-120-0000	1208	15-01-130-065-0000
1002 15-01-130-129-0000	1209	15-01-130-066-0000
1003 15-01-130-113-0000	1210	15-01-130-067-0000
1004 15-01-130-053-0000	1211	15-01-130-104-0000
1005 15-01-130-054-0000	1212	15-01-130-152-0000
1006 15-01-130-103-0000	1214	15-01-130-117-0000
1007 15-01-130-136-0000	1215	15-01-130-090-0000
1008 15-01-130-055-0000	1216	15-01-130-153-0000
1009 15-01-130-056-0000	1217	15-01-130-172-0000
1010 15-01-130-114-0000	1218	15-01-130-154-0000
1011 15-01-130-087-0000		