

12819850
7/30/2018 2:53:00 PM \$14.00
Book - 10698 Pg - 1220
ADAM GARDINER
Recorder, Salt Lake County, UT
US TITLE
BY: eCASH, DEPUTY - EF 1 P.

WHEN RECORDED MAIL TO:
Grantee(s)
10527 South Clearview Drive
Sandy, Ut 84070

WARRANTY DEED

RESPA

File No. SL93367JB
APN 28-18-254-009-0000

Joshua T. Johnson,

Grantor(s), of Sandy, Salt Lake County, State of Utah, hereby convey(s) and warrant(s) to


~~Jason Nostrom and Marylou Nostrom~~, **JASON ROBERT NOSTROM AND MARYLOU NOSTROM
HUSBAND AND WIFE AS JOINT TENANTS**

Grantee(s), of Sandy, Salt Lake County, State of Utah, for the sum of ten dollars and other good and valuable consideration, the following tract of land located in Salt Lake County, Utah, to wit:

LOT 11, SANDY HEIGHTS SOUTH, ACCORDING TO THE OFFICIAL PLAT THEREOF ON FILE AND OF RECORD IN THE SALT LAKE COUNTY RECORDER'S OFFICE, STATE OF UTAH.

Subject to easements, restrictions, and rights of way appearing of record or enforceable in law or equity.


Witness the hand(s) of said Grantor(s) this 30 day of July, 2018.




Joshua T. Johnson

State of Utah)
 :SS
County of SALT LAKE)

The foregoing instrument was acknowledged before me this 30 day of July, 2018, by Joshua T. Johnson.





Notary Public
My commission expires: 8-15-19