

2

After Recording Return To:
Salt Lake City Corporation
City Recorder's Office
451 South State Street, Rm.415
PO Box 145515
Salt Lake City, Utah 84114-5515

12856001
09/26/2018 12:05 PM \$0.00
Book - 10716 Pg - 400-401
ADAM GARDINER
RECORDER, SALT LAKE COUNTY, UTAH
SL CITY PROPERTY MANAGEMENT
PO BOX 145460
SLC UT 84114
BY: SSA, DEPUTY - WI 2 P.

MEMORANDUM OF SECOND EXTENSION AGREEMENT

Notice is hereby given of that certain Second Extension Agreement of the Original Commercial Revocable Permit (the "Permit") made and entered into as of the date recorded by the Salt Lake City Recorders Office, by and between **SALT LAKE CITY CORPORATION**, 451 South State St., Salt Lake City, Utah, (the "City") and **CEREAL FOODS PROCESSORS, Inc.** a Kansas corporation, 201 W Main Street, Ste. 2013, Chattanooga, TN 37408 ("Permittee") on file with the Salt Lake City Recorder's office.

For the consideration set out in the Original Permit, City has granted a second and final extension to Permittee to encroach on the property located at 425 West 500 South, Salt Lake City, Utah by way of *maintaining a chain link fence around City Property on the west side of the building and into the public right of way.*


The term of this Permit is for five (5) years commencing on September 18, 2018 and terminating on September 18, 2023; Said Permit can be revocable by City or Permittee upon 30 days written notice.

Said Permit affects the property located at 425 West 500 South, Salt Lake City, Utah, (Parcel No.15-01-376-003) as described below.

SEE EXHIBIT "A"


Dated: September 24, 2018

Salt Lake City Corporation,
a Utah municipal corporation

By  _____
It's Real Property Agent

STATE OF UTAH)
 : ss.
County of Salt Lake)

The foregoing Commercial Revocable Permit was acknowledged before me on September 24, 2018, by Olga Pinney, in the capacity as Real Property Agent, of SALT LAKE CITY CORPORATION, a Utah municipal corporation.





NOTARY PUBLIC, residing in
Salt Lake County, Utah

Exhibit A

Commencing 10 rods East from the Northwest corner of Lot 5, Block 29, Plat A, SALT LAKE CITY SURVEY, and running thence East 10 rods; thence South 10 rods; thence West 113 feet; thence North 69 feet, more or less; thence West 52 feet; thence North 96 feet, mere or less, to the point of beginning.

ALSO:

All of Lot 6, Block 29, Plat A, SALT LAKE CITY SURVEY, Salt Lake County, State of Utah.

Subject to the railroad and spur line right of ways of Oregon Short line Railroad and Denver and Rio Grande Railroad, and their successors in interest.