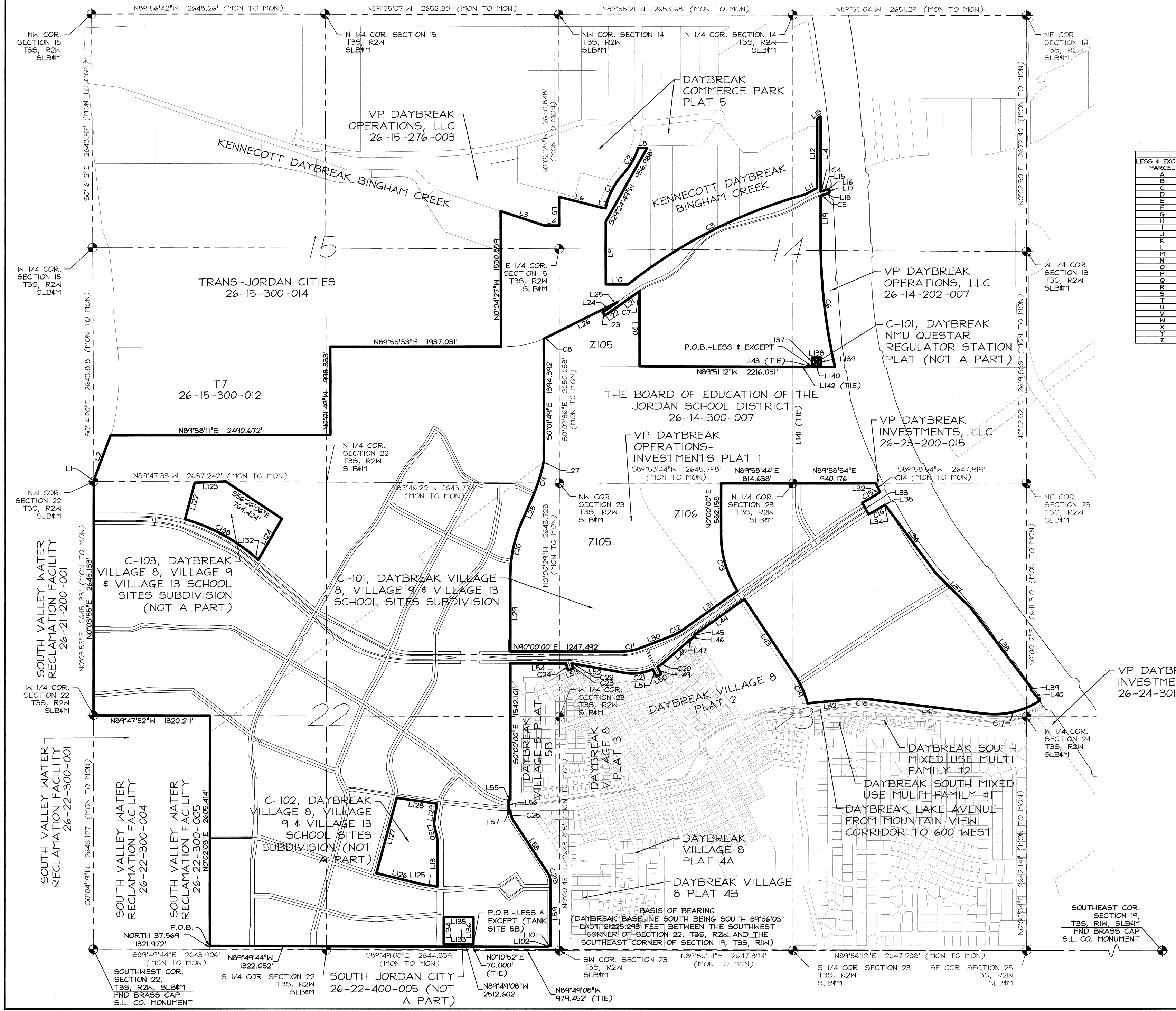


PROPERTY CORNERS
 PROPERTY CORNERS TO BE SET WILL BE REBAR & CAP OR NAILS SET IN THE TOP OF CURB OR ALLEY ON THE EXTENSION OF SIDE LOT LINES.

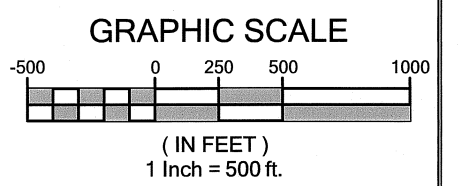


LESS # EXCEPT PARCEL	ADDRESS	LESS # EXCEPT PARCEL	ADDRESS
A	5646 W. LAKE AVENUE	AA	6503 W. COPPERHANK DRIVE
B	5776 W. LAKE AVENUE	BB	6458 W. COPPERHANK DRIVE
C	5778 W. ELECTRIC AVENUE	CC	6547 W. COPPERHANK DRIVE
D	5914 W. ELECTRIC AVENUE	DD	6548 W. ARRANMORE DRIVE
E	6024 W. SOUTH JORDAN PARKWAY	EE	6638 W. SOUTH JORDAN PARKWAY
F	5912 W. SOUTH JORDAN PARKWAY	FF	6663 W. SOUTH JORDAN PARKWAY
G	11023 S. TROCADERO AVENUE	GG	6607 W. SOUTH JORDAN PARKWAY
H	11058 S. TROCADERO AVENUE	HH	6736 W. LAKE AVENUE
I	6097 W. BINGHAM RIM ROAD	II	6751 W. LAKE AVENUE
J	6073 W. BINGHAM RIM ROAD	JJ	6727 W. MEADOW GRASS DRIVE
K	6258 W. BINGHAM RIM ROAD	KK	6732 W. 11800 SOUTH STREET
L	6167 W. BINGHAM RIM ROAD	LL	6884 N. 11800 SOUTH STREET
M	6257 W. BINGHAM RIM ROAD	MM	11716 S. BINGHAM RIM ROAD
N	6317 W. BINGHAM RIM ROAD	NN	6877 W. MEADOW GRASS DRIVE
O	6178 W. SOUTH JORDAN PARKWAY	OO	6866 W. MEADOW GRASS DRIVE
P	6362 W. SOUTH JORDAN PARKWAY	PP	11526 S. BINGHAM RIM ROAD
Q	6514 N. 11800 SOUTH STREET	QQ	11388 S. BINGHAM RIM ROAD
R	6491 W. MEADOW GRASS DRIVE	RR	6848 W. LAKE AVENUE
S	6526 W. MEADOW GRASS DRIVE	SS	11317 S. BINGHAM RIM ROAD
T	6567 W. LAKE AVENUE	TT	6781 W. SOUTH JORDAN PARKWAY
U	6649 W. LAKE AVENUE	UU	6857 W. SOUTH JORDAN PARKWAY
V	6572 W. LAKE AVENUE	VV	6803 W. SOUTH JORDAN PARKWAY
W	6509 W. SOUTH JORDAN PARKWAY	WW	6753 W. SOUTH JORDAN PARKWAY
X	6607 W. SOUTH JORDAN PARKWAY	XX	6714 W. SOUTH JORDAN PARKWAY
Y	6552 W. SOUTH JORDAN PARKWAY	YY	11143 S. BINGHAM RIM ROAD
Z	6493 W. COPPERHANK DRIVE	ZZ	11118 S. SILVER POND DRIVE

LESS # EXCEPT PARCEL	ADDRESS
AAA	6629 W. COPPERHANK DRIVE
BBB	11018 S. BINGHAM RIM ROAD
CCC	7164 W. SOUTH JORDAN PARKWAY
DDD	7013 W. SOUTH JORDAN PARKWAY
EEE	6889 W. SOUTH JORDAN PARKWAY
FFF	7081 W. SOUTH JORDAN PARKWAY
GGG	7072 W. LAKE AVENUE
HHH	7107 W. LAKE AVENUE



VP DAYBREAK INVESTMENTS, LLC
 26-24-301-004



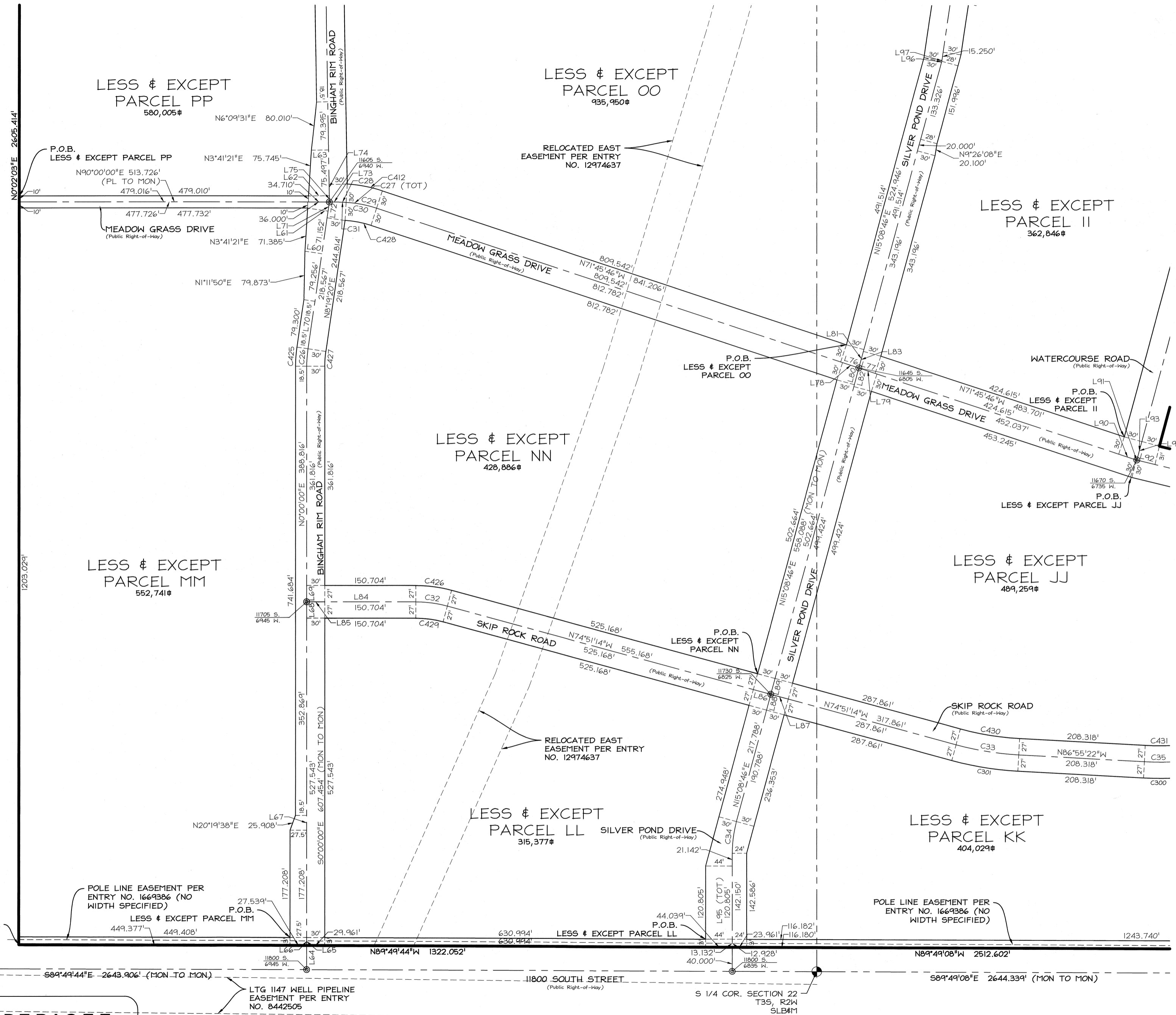
Sheet 5 of 31

DAYBREAK WEST VILLAGES ROADWAY DEDICATION
 PLAT IN LIEU OF CONDEMNATION
 AMENDING LOTS Z101, Z105, Z106 & Z107 OF THE VP DAYBREAK OPERATIONS- INVESTMENTS PLAT 1 AND LOTS OSI, T5, V5, WTC1 & WTC2 OF THE KENNECOTT MASTER SUBDIVISION #1 AMENDED
 Located in a portion of Section 14, Section 15, Section 22 and Section 23, T35, R2W, Salt Lake Base and Meridian

RECORDED # 13061700
 STATE OF UTAH, COUNTY OF SALT LAKE, RECORDED AND FILED AT THE REQUEST OF: *Old Republic Title Draper/Over*
 DATE: 8/28/2019 TIME: 3:11pm BOOK: 2019 PAGE: 289
 \$ 1678.00
 FEE \$

Ann D. [Signature]
 SALT LAKE COUNTY REGISTER

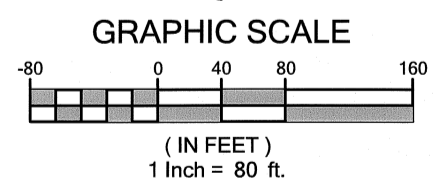
SOUTH VALLEY WATER RECLAMATION FACILITY 26-22-300-005



VICINITY MAP NOT TO SCALE

LEGEND

	FOUND SALT LAKE COUNTY SECTION CORNER
	PROPOSED STREET MONUMENT
	EXISTING STREET MONUMENT
	EXISTING 20' WIDE SEWER EASEMENT RECORDED IN BOOK 10425 PAGE 6826
	EXISTING 20' WIDE SEWER EASEMENT RECORDED IN BOOK 10468 PAGE 1932
	EXISTING 20' WIDE SEWER EASEMENT RECORDED IN BOOK 10545 PAGE 3764
	EXISTING 20' WIDE SEWER EASEMENT RECORDED IN BOOK 10744 PAGE 480
	EXISTING 20' WIDE SEWER EASEMENT RECORDED IN BOOK 10762 PAGE 7420
	EXISTING 20' WIDE SEWER EASEMENT RECORDED IN BOOK 10775 PAGE 7643



Sheet 6 of 31

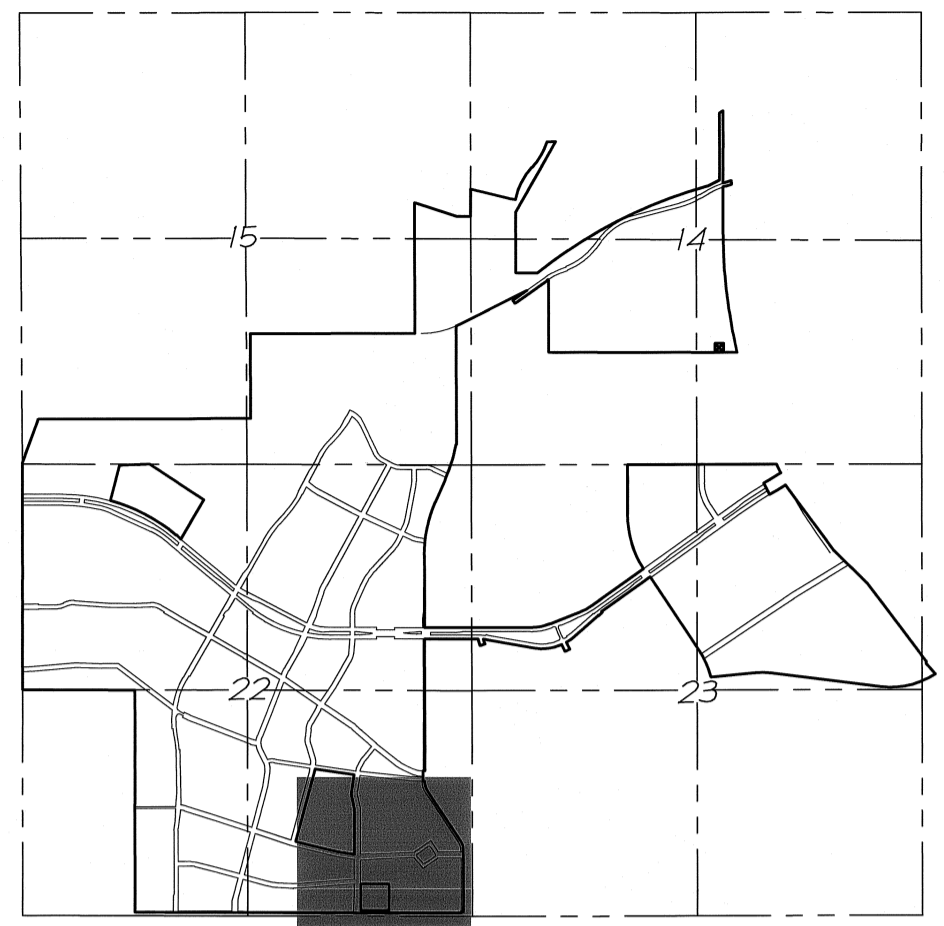
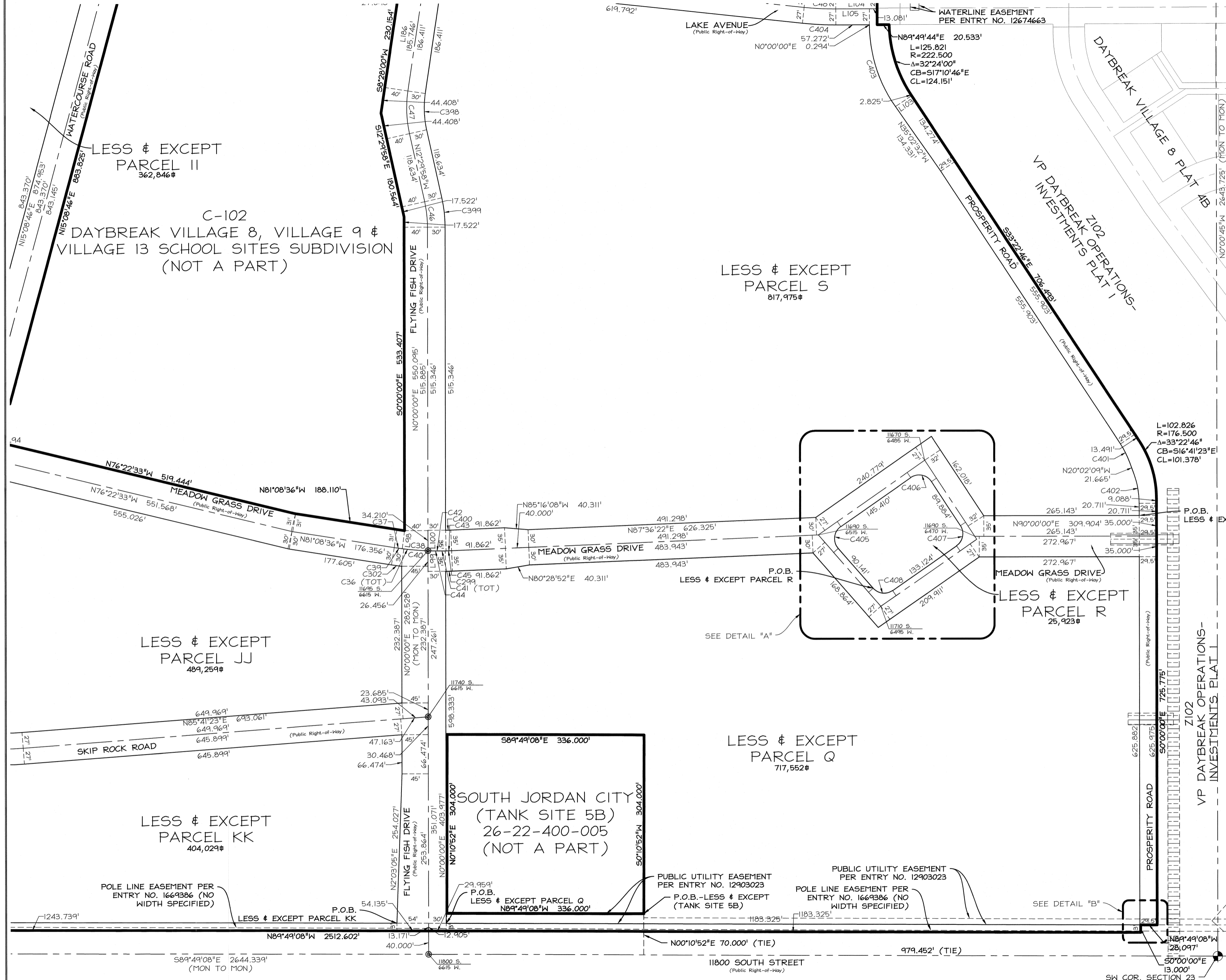
DAYBREAK WEST VILLAGES ROADWAY DEDICATION PLAT IN LIEU OF CONDEMNATION AMENDING LOTS 2101, 2105, 2106 & 2107 OF THE VP DAYBREAK OPERATIONS-INVESTMENTS PLAT I AND LOTS 051, T5, V5, WTC1 & WTC2 OF THE KENNECOTT MASTER SUBDIVISION #1 AMENDED Located in a portion of Section 14, Section 15, Section 22 and Section 23, T3S, R2W, Salt Lake Base and Meridian

RECORDED # 13061700
 STATE OF UTAH, COUNTY OF SALT LAKE, RECORDED AND FILED AT THE REQUEST OF: *Old Republic Title Draper/Oran*
 DATE: *8/28/2019* TIME: *3:11pm* BOOK: *2019* PAGE: *239*
 \$ *1678.00*
 FEE \$ *1678.00*
Anna D. Draper
 SALT LAKE COUNTY RECORDER

PERIGEE CONSULTING
 CIVIL · STRUCTURAL · SURVEY

9889 SOUTH 1300 WEST, SUITE 160 WEST JORDAN, UT 84098
 801.828.6004 TEL 801.590.6611 FAX WWW.PERIGEECIVIL.COM

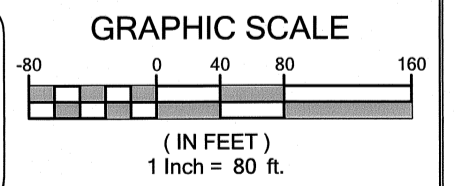
PROPERTY CORNERS
 PROPERTY CORNERS TO BE SET WILL BE REBAR & CAP OR NAILS SET IN THE TOP OF CURB OR ALLEY ON THE EXTENSION OF SIDE LOT LINES.



VICINITY MAP
NOT TO SCALE

LEGEND

- FOUND SALT LAKE COUNTY SECTION CORNER
- PROPOSED STREET MONUMENT
- EXISTING STREET MONUMENT
- EXISTING 20' WIDE SEWER EASEMENT RECORDED IN BOOK 10425 PAGE 6826
- EXISTING 20' WIDE SEWER EASEMENT RECORDED IN BOOK 10468 PAGE 1932
- EXISTING 20' WIDE SEWER EASEMENT RECORDED IN BOOK 10545 PAGE 3764
- EXISTING 20' WIDE SEWER EASEMENT RECORDED IN BOOK 10744 PAGE 480
- EXISTING 20' WIDE SEWER EASEMENT RECORDED IN BOOK 10762 PAGE 7420
- EXISTING 20' WIDE SEWER EASEMENT RECORDED IN BOOK 10775 PAGE 7643



PERIGEE CONSULTING
CIVIL · STRUCTURAL · SURVEY

9089 SOUTH 1300 WEST, SUITE 160 WEST JORDAN, UT 84088
801.628.6004 TEL. 801.590.6611 FAX WWW.PERIGEECIVL.COM

Sheet 7 of 31

DAYBREAK WEST VILLAGES ROADWAY DEDICATION
PLAT IN LIEU OF CONDEMNATION
AMENDING LOTS Z101, Z105, Z106 & Z107 OF THE VP DAYBREAK OPERATIONS-INVESTMENTS PLAT I AND LOTS OS1, T5, V5, WTC1 & WTC2 OF THE KENNECOTT MASTER SUBDIVISION #1 AMENDED

Located in a portion of Section 14, Section 15, Section 22 and Section 23, T3S, R2W, Salt Lake Base and Meridian

RECORDED # 13001700

STATE OF UTAH, COUNTY OF SALT LAKE, RECORDED AND FILED AT THE REQUEST OF: Old Republic Title Draper/Orem

DATE: 8/28/2019 TIME: 3:11pm BOOK: 2019P PAGE: 239

\$ 1678.00

SEE DETAIL "A" SEE DETAIL "B"

SW COR. SECTION 23 T3S, R2W 5LB#1M

STATE OF UTAH, COUNTY OF SALT LAKE, RECORDED AND FILED AT THE REQUEST OF: Old Republic Title Draper/Orem

DATE: 8/28/2019 TIME: 3:11pm BOOK: 2019P PAGE: 239

\$ 1678.00

SEE DETAIL "A" SEE DETAIL "B"

SW COR. SECTION 23 T3S, R2W 5LB#1M

PROPERTY CORNERS

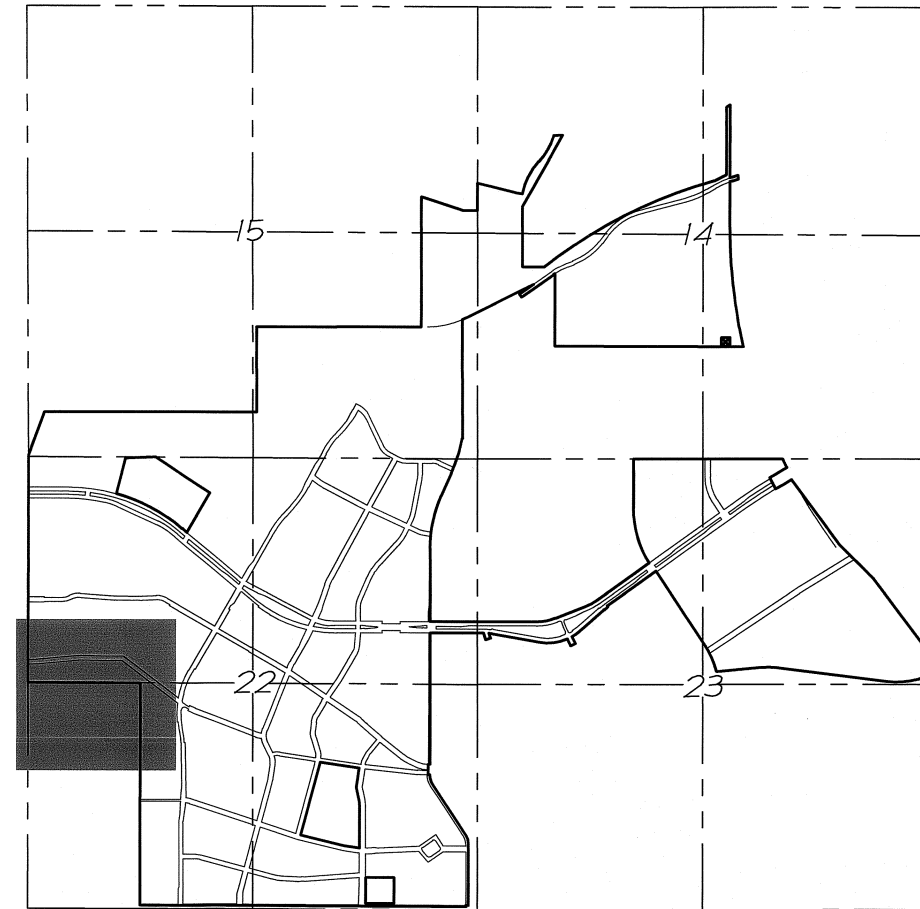
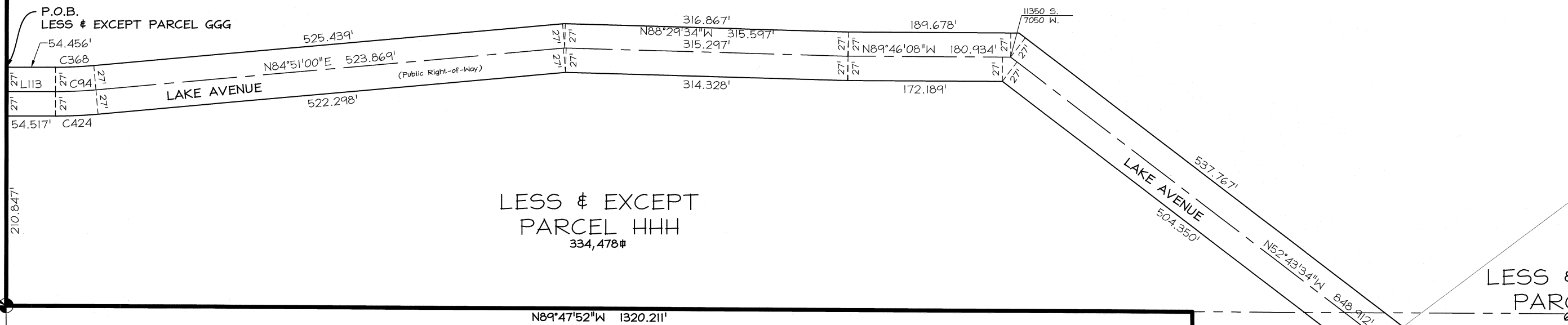
PROPERTY CORNERS TO BE SET WILL BE REBAR & CAP OR NAILS SET IN THE TOP OF CURB OR ALLEY ON THE EXTENSION OF SIDE LOT LINES.

SOUTH VALLEY WATER RECLAMATION FACILITY 26-21-200-001

SOUTH VALLEY WATER RECLAMATION FACILITY 26-21-400-001

N0°03'55"E 2645.133' (MON TO MON)
N0°03'55"E 2645.133' 674.695'

S0°04'19"W 2646.127' (MON TO MON)
S0°04'19"W 2646.127' 674.695'



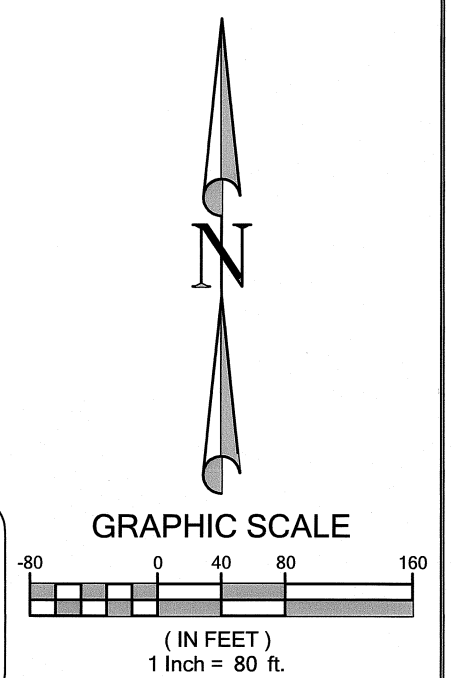
LEGEND

	FOUND SALT LAKE COUNTY SECTION CORNER
	PROPOSED STREET MONUMENT
	EXISTING STREET MONUMENT
	EXISTING 20' WIDE SEWER EASEMENT RECORDED IN BOOK 10425 PAGE 6826
	EXISTING 20' WIDE SEWER EASEMENT RECORDED IN BOOK 10468 PAGE 1932
	EXISTING 20' WIDE SEWER EASEMENT RECORDED IN BOOK 10545 PAGE 3764
	EXISTING 20' WIDE SEWER EASEMENT RECORDED IN BOOK 10744 PAGE 480
	EXISTING 20' WIDE SEWER EASEMENT RECORDED IN BOOK 10762 PAGE 7420
	EXISTING 20' WIDE SEWER EASEMENT RECORDED IN BOOK 10775 PAGE 7643

PROPERTY CORNERS
PROPERTY CORNERS TO BE SET WILL BE REBAR & CAP OR NAILS SET IN THE TOP OF CURB OR ALLEY ON THE EXTENSION OF SIDE LOT LINES.

PERIGEE CONSULTING
CIVIL - STRUCTURAL - SURVEY

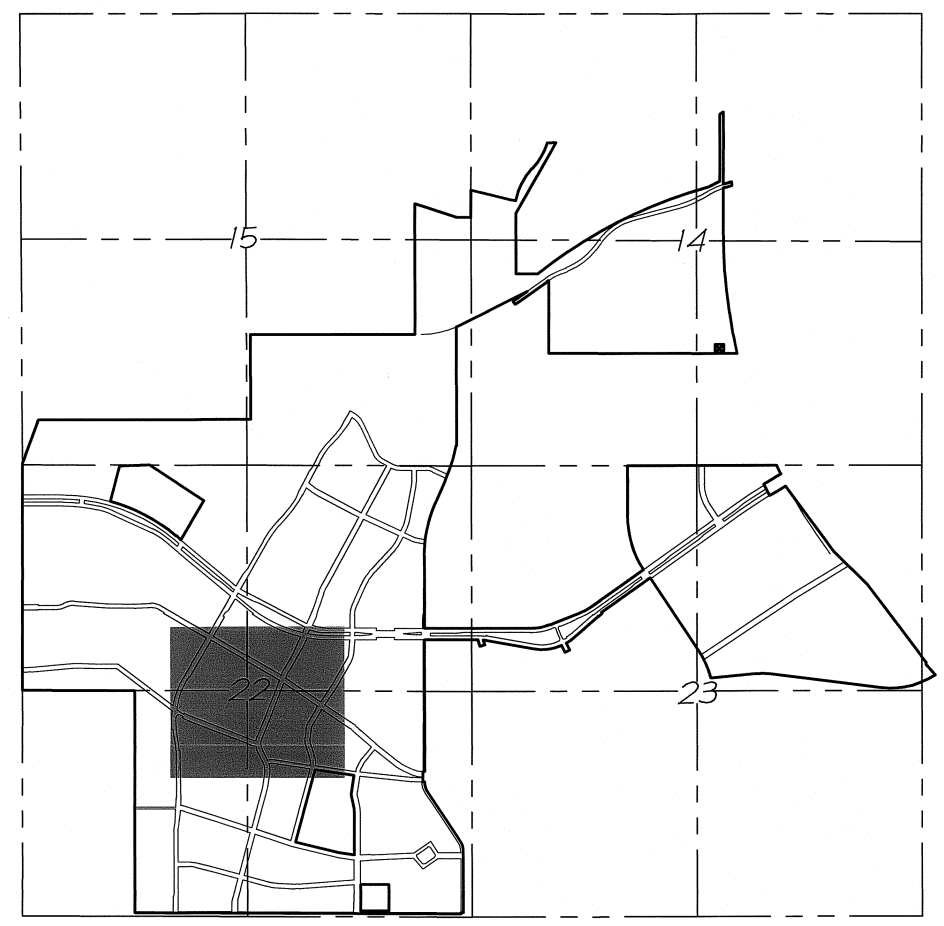
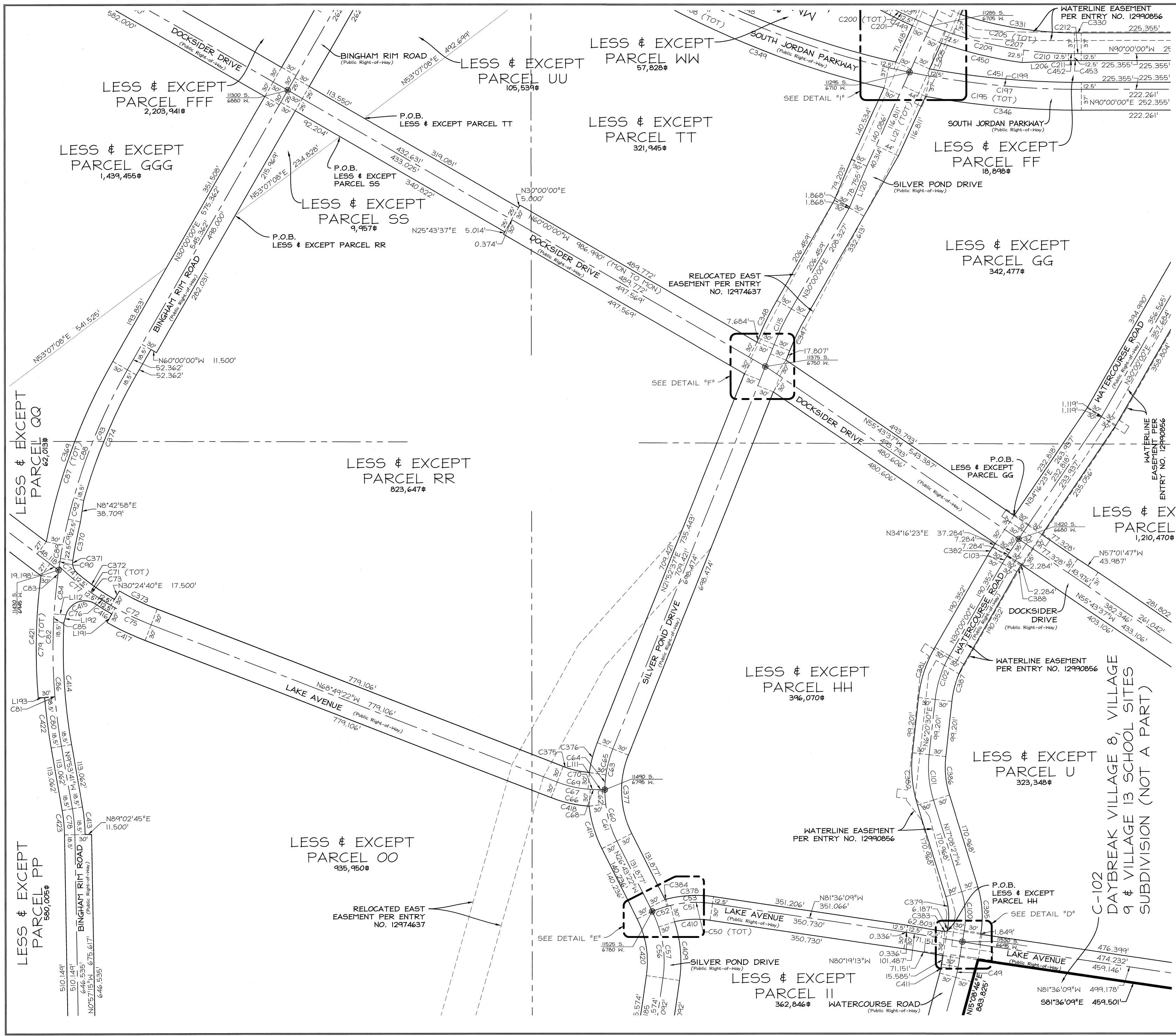
9089 SOUTH 1300 WEST, SUITE 160 WEST JORDAN, UT 84088
801.628.6004 TEL. 801.590.6611 FAX WWW.PERIGEECIVIL.COM



DAYBREAK WEST VILLAGES ROADWAY DEDICATION
PLAT IN LIEU OF CONDEMNATION
AMENDING LOTS Z101, Z105, Z106 & Z107 OF THE VP DAYBREAK OPERATIONS-INVESTMENTS PLAT I AND LOTS OS1, T5, V5, WTC1 & WTC2 OF THE KENNECOTT MASTER SUBDIVISION #1 AMENDED

Located in a portion of Section 14, Section 15, Section 22 and Section 23, T3S, R2W, Salt Lake Base and Meridian

RECORDED # 13061700
STATE OF UTAH, COUNTY OF SALT LAKE, RECORDED AND FILED AT THE REQUEST OF: Old Republic Title Draper/Orion
DATE: 8/28/2019 TIME: 3:11pm BOOK: 2019P PAGE: 239
\$ 1678.00
SALT LAKE COUNTY RECORDER



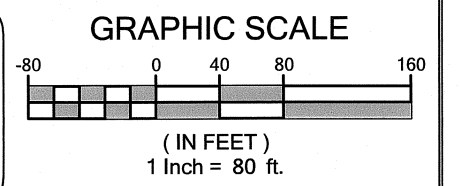
LEGEND

- FOUND SALT LAKE COUNTY SECTION CORNER
- PROPOSED STREET MONUMENT
- EXISTING STREET MONUMENT
- EXISTING 20' WIDE SEWER EASEMENT RECORDED IN BOOK 10425 PAGE 6826
- EXISTING 20' WIDE SEWER EASEMENT RECORDED IN BOOK 10468 PAGE 1932
- EXISTING 20' WIDE SEWER EASEMENT RECORDED IN BOOK 10545 PAGE 3764
- EXISTING 20' WIDE SEWER EASEMENT RECORDED IN BOOK 10744 PAGE 480
- EXISTING 20' WIDE SEWER EASEMENT RECORDED IN BOOK 10762 PAGE 7420
- EXISTING 20' WIDE SEWER EASEMENT RECORDED IN BOOK 10775 PAGE 7643

PROPERTY CORNERS
 PROPERTY CORNERS TO BE SET WILL BE REBAR # CAP OR NAILS SET IN THE TOP OF CURB OR ALLEY ON THE EXTENSION OF SIDE LOT LINES.

PERIGEE CONSULTING
 CIVIL • STRUCTURAL • SURVEY

9089 SOUTH 1300 WEST, SUITE 160 WEST JORDAN, UT 84088
 801.628.6004 TEL. 801.590.6611 FAX WWW.PERIGEECIVIL.COM

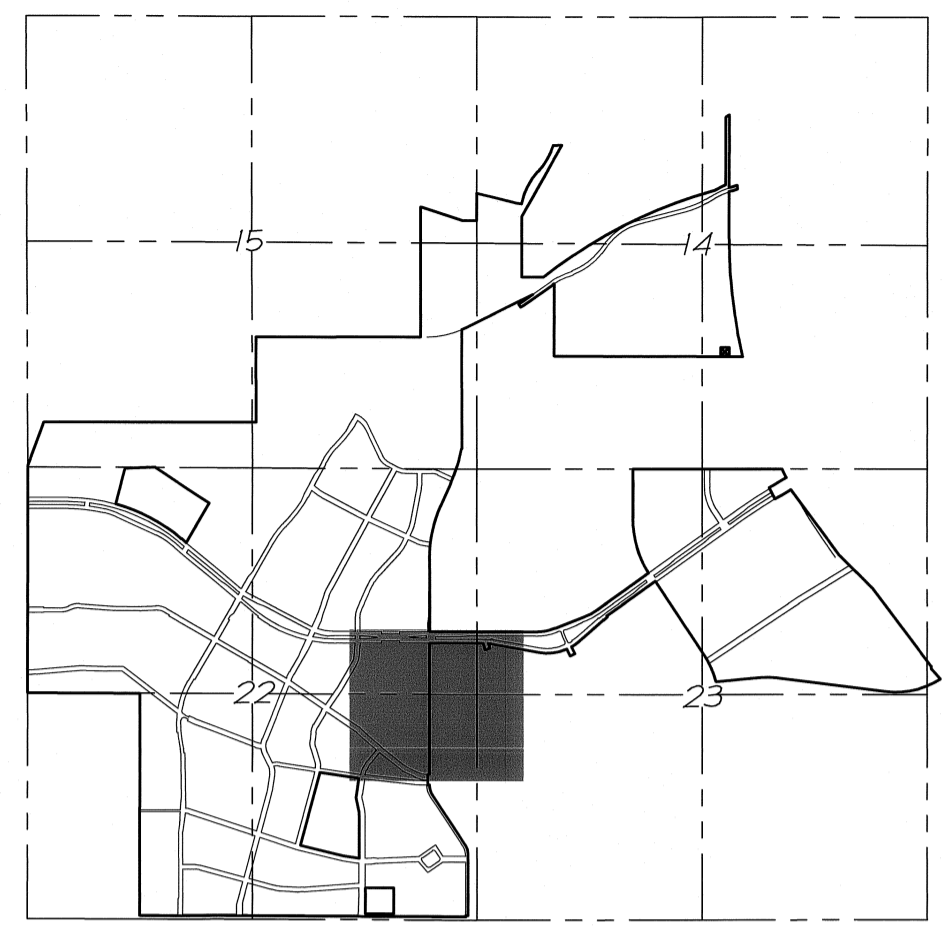
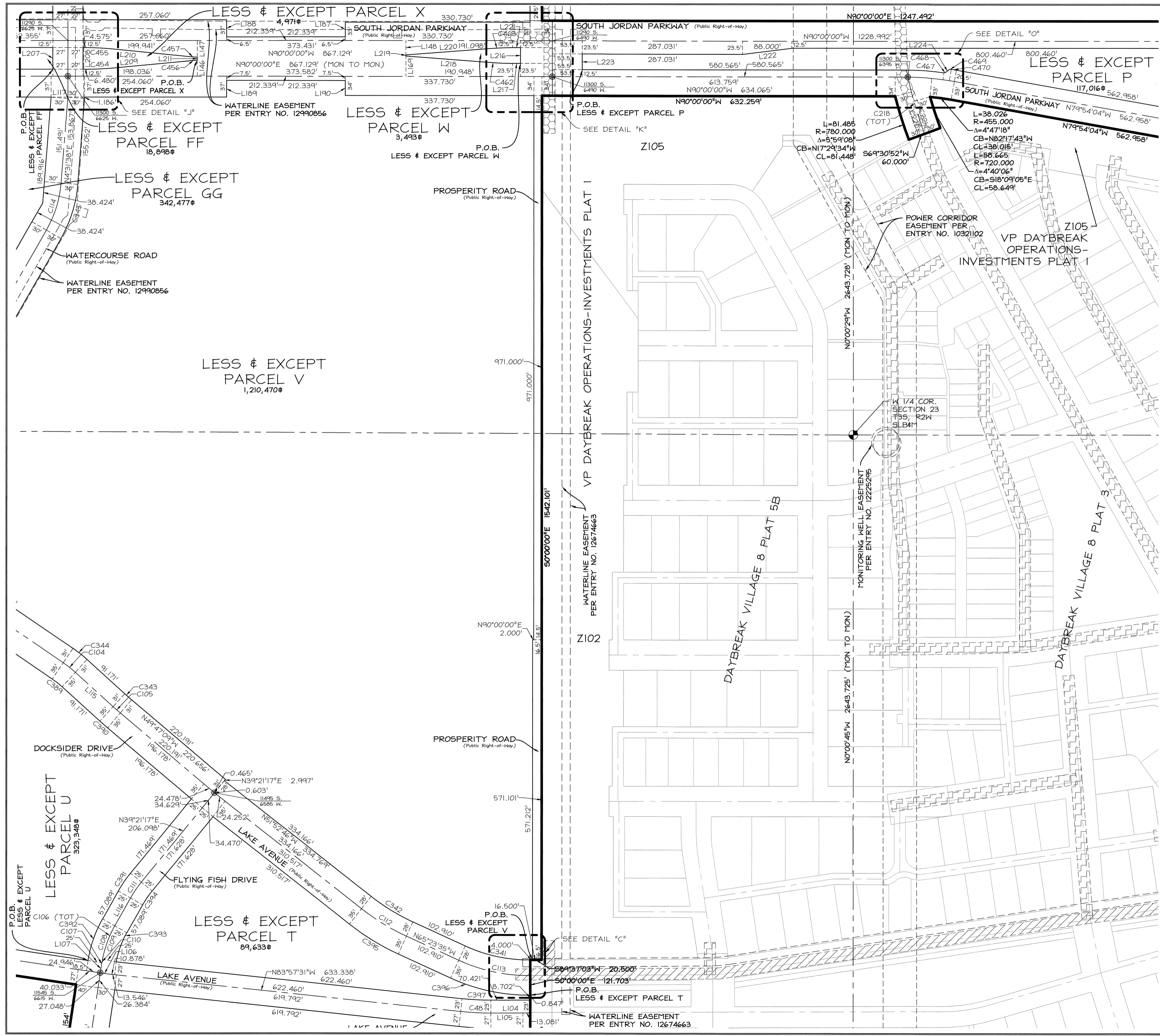


DAYBREAK WEST VILLAGES ROADWAY DEDICATION PLAT IN LIEU OF CONDEMNATION AMENDING LOTS 2101, 2105, 2106 & 2107 OF THE VP DAYBREAK OPERATIONS-INVESTMENTS PLAT I AND LOTS 051, T5, V5, WTC1 & WTC2 OF THE KENNECOTT MASTER SUBDIVISION #1 AMENDED

Located in a portion of Section 14, Section 15, Section 22 and Section 23, T3S, R2W, Salt Lake Base and Meridian

RECORDED # 1306700
 STATE OF UTAH, COUNTY OF SALT LAKE, RECORDED AND FILED AT THE REQUEST OF: Old Republic Title Draper/Orion
 DATE: 8/28/2019 TIME: 3:11pm BOOK: 2019P PAGE: 239
 \$ 1678.00
 FEE \$

SALT LAKE COUNTY RECORDER



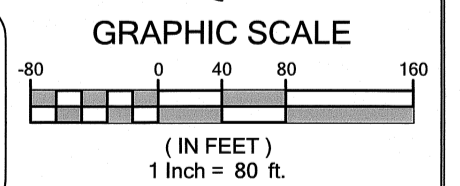
VICINITY MAP
NOT TO SCALE

LEGEND

- FOUND SALT LAKE COUNTY SECTION CORNER
- PROPOSED STREET MONUMENT
- EXISTING STREET MONUMENT
- EXISTING 20' WIDE SEWER EASEMENT RECORDED IN BOOK 10425 PAGE 6826
- EXISTING 20' WIDE SEWER EASEMENT RECORDED IN BOOK 10468 PAGE 1932
- EXISTING 20' WIDE SEWER EASEMENT RECORDED IN BOOK 10545 PAGE 3764
- EXISTING 20' WIDE SEWER EASEMENT RECORDED IN BOOK 10744 PAGE 480
- EXISTING 20' WIDE SEWER EASEMENT RECORDED IN BOOK 10762 PAGE 7420
- EXISTING 20' WIDE SEWER EASEMENT RECORDED IN BOOK 10775 PAGE 7643

PROPERTY CORNERS
PROPERTY CORNERS TO BE SET WILL BE REBAR & CAP OR NAILS SET IN THE TOP OF CURB OR ALLEY ON THE EXTENSION OF SIDE LOT LINES.

PERIGEE CONSULTING
CIVIL • STRUCTURAL • SURVEY
9089 SOUTH 1300 WEST, SUITE 160 WEST JORDAN, UT 84088
801.628.6004 TEL. 801.590.6611 FAX WWW.PERIGEECIVIL.COM



DAYBREAK WEST VILLAGES ROADWAY DEDICATION
PLAT IN LIEU OF CONDEMNATION
AMENDING LOTS Z101, Z105, Z106 & Z107 OF THE VP DAYBREAK OPERATIONS-INVESTMENTS PLAT I AND LOTS OS1, T5, V5, WTC1 & WTC2 OF THE KENNECOTT MASTER SUBDIVISION #1 AMENDED
Located in a portion of Section 14, Section 15, Section 22 and Section 23, T3S, R2W, Salt Lake Base and Meridian

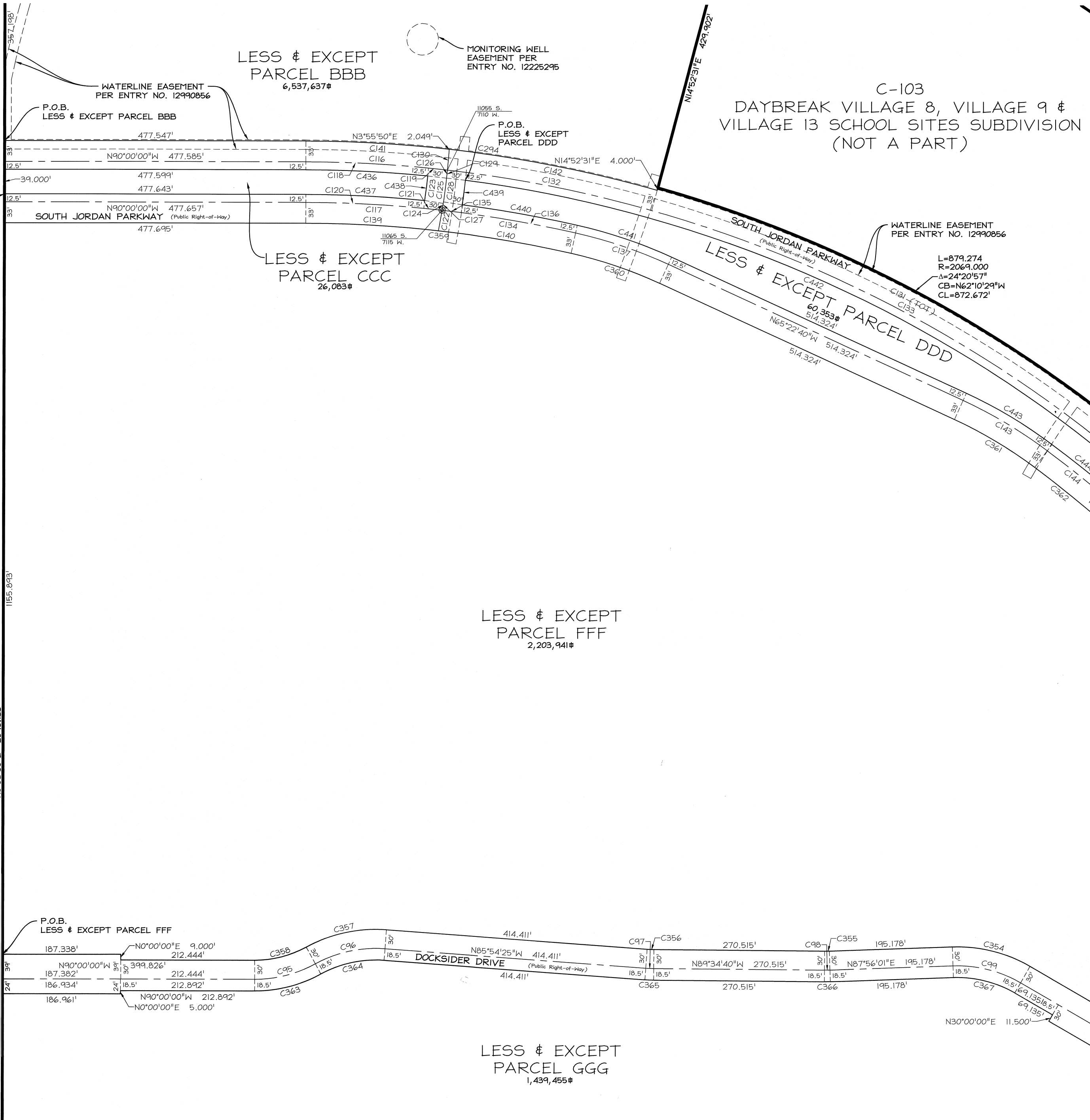
RECORDED # 13061700
STATE OF UTAH, COUNTY OF SALT LAKE, RECORDED AND FILED AT THE REQUEST OF: *Old Republic Title Draper/Oron*
DATE: 8/23/2019 TIME: 3:11pm BOOK: 2019P PAGE: 239
\$ 11678.00
FEE \$

Amey D. Day
SALT LAKE COUNTY RECORDER

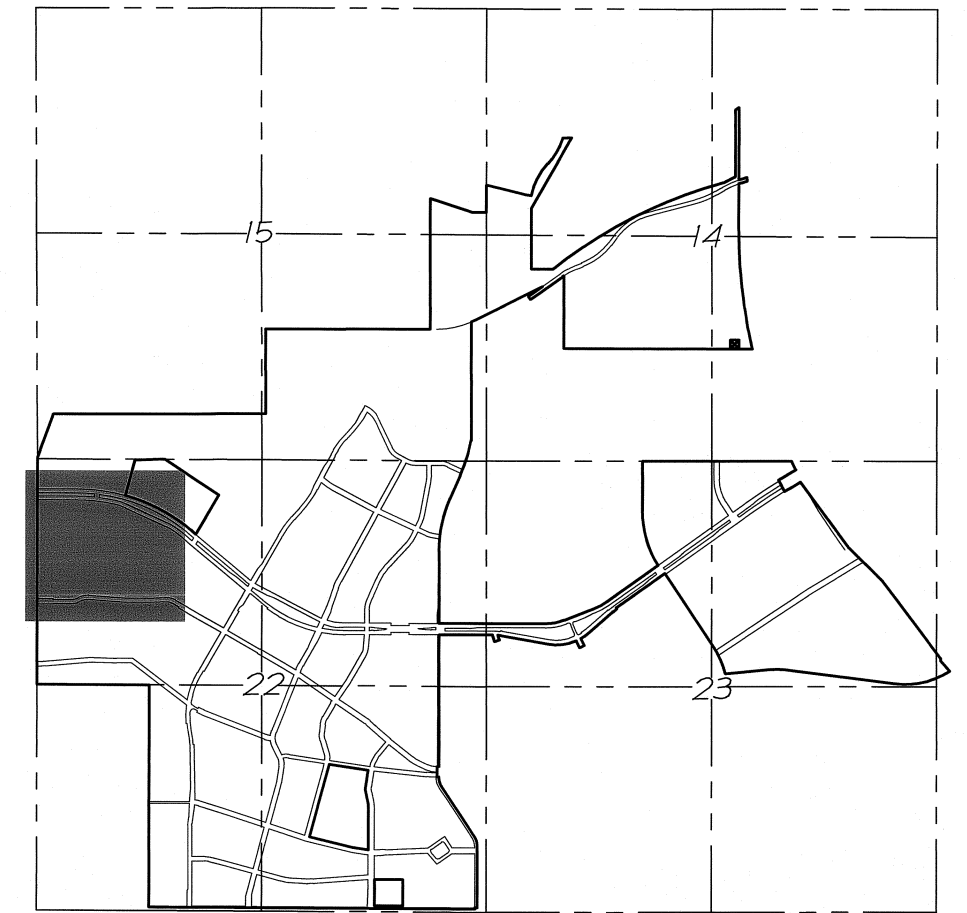
BACCHUS HIGHWAY

SOUTH VALLEY WATER RECLAMATION FACILITY
26-21-200-001

N0°03'55"E 2645.133' (MON TO MON)
N0°03'55"E 2645.133'



C-103
DAYBREAK VILLAGE 8, VILLAGE 9 &
VILLAGE 13 SCHOOL SITES SUBDIVISION
(NOT A PART)



VICINITY MAP
NOT TO SCALE

LEGEND

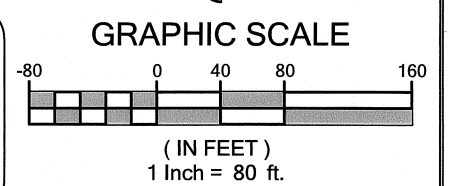
- FOUND SALT LAKE COUNTY SECTION CORNER
- PROPOSED STREET MONUMENT
- EXISTING STREET MONUMENT
- EXISTING 20' WIDE SEWER EASEMENT RECORDED IN BOOK 10425 PAGE 6826
- EXISTING 20' WIDE SEWER EASEMENT RECORDED IN BOOK 10468 PAGE 1932
- EXISTING 20' WIDE SEWER EASEMENT RECORDED IN BOOK 10545 PAGE 3764
- EXISTING 20' WIDE SEWER EASEMENT RECORDED IN BOOK 10744 PAGE 480
- EXISTING 20' WIDE SEWER EASEMENT RECORDED IN BOOK 10762 PAGE 7420
- EXISTING 20' WIDE SEWER EASEMENT RECORDED IN BOOK 10775 PAGE 7643

PROPERTY CORNERS

PROPERTY CORNERS TO BE SET WILL BE REBAR & CAP OR NAILS SET IN THE TOP OF CURB OR ALLEY ON THE EXTENSION OF SIDE LOT LINES.

PERIGEE CONSULTING
CIVIL · STRUCTURAL · SURVEY

9089 SOUTH 1300 WEST, SUITE 160 WEST JORDAN, UT 84088
801.628.6004 TEL. 801.590.6611 FAX WWW.PERIGEECIVIL.COM



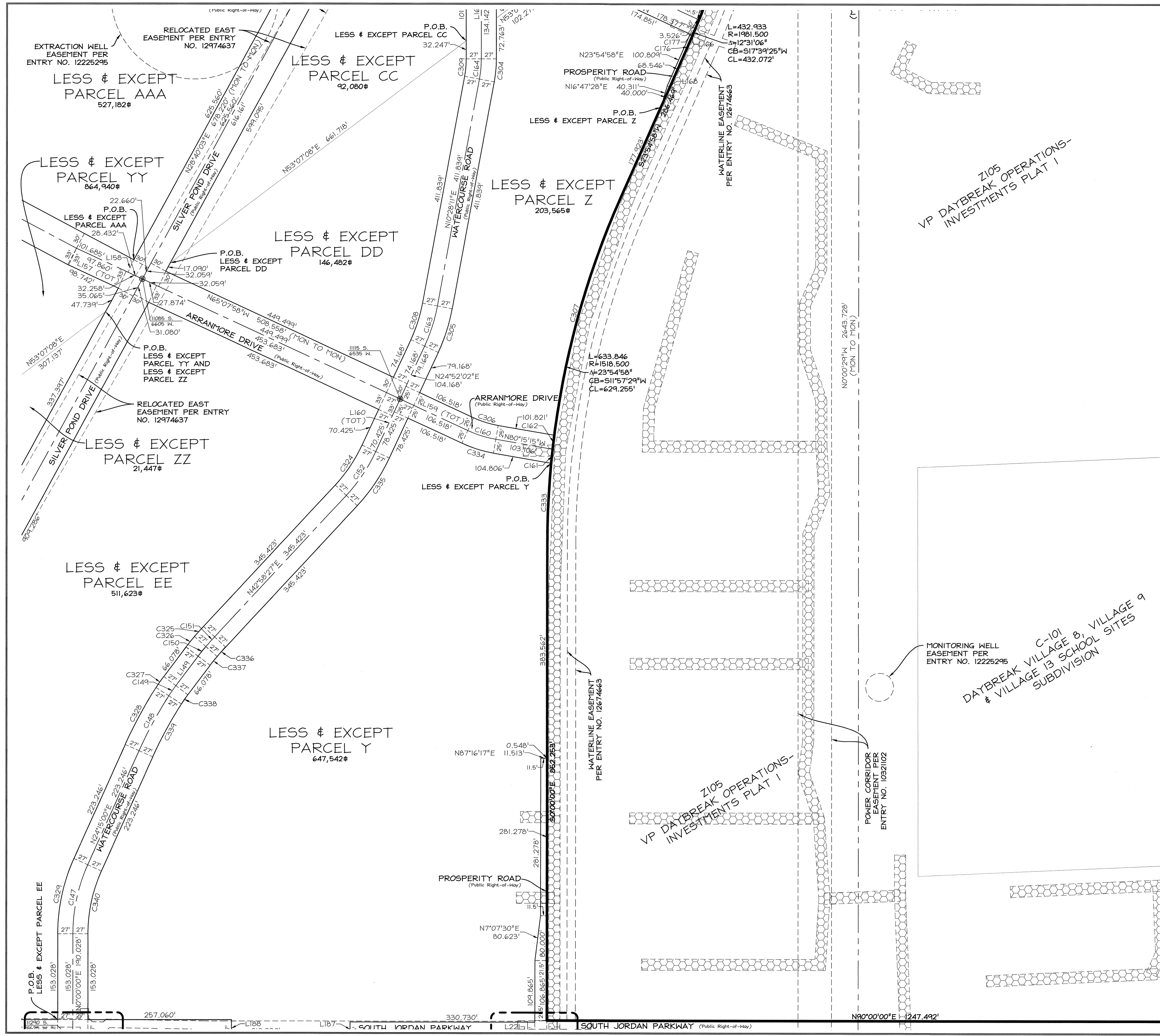
Sheet 11 of 31

DAYBREAK WEST VILLAGES ROADWAY DEDICATION
PLAT IN LIEU OF CONDEMNATION
AMENDING LOTS Z101, Z105, Z106 & Z107 OF THE VP DAYBREAK
OPERATIONS-INVESTMENTS PLAT 1 AND LOTS OS1, T5, V5, WTC1
& WTC2 OF THE KENNECOTT MASTER SUBDIVISION #1 AMENDED

Located in a portion of Section 14, Section 15, Section 22 and Section 23,
T3S, R2W, Salt Lake Base and Meridian

RECORDED # 13061700
STATE OF UTAH, COUNTY OF SALT LAKE, RECORDED AND FILED AT THE
REQUEST OF: *Old Republic Title Draper/Oren*
DATE: *8/23/2019* TIME: *3:11pm* BOOK: *2019P* PAGE: *239*
\$ 1678.00
FEE \$

Arny De la Cruz
SALT LAKE COUNTY RECORDER



VICINITY MAP
NOT TO SCALE

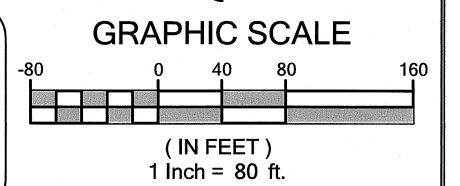
LEGEND

- FOUND SALT LAKE COUNTY SECTION CORNER
- PROPOSED STREET MONUMENT
- EXISTING STREET MONUMENT
- EXISTING 20' WIDE SEWER EASEMENT RECORDED IN BOOK 10425 PAGE 6826
- EXISTING 20' WIDE SEWER EASEMENT RECORDED IN BOOK 10468 PAGE 1932
- EXISTING 20' WIDE SEWER EASEMENT RECORDED IN BOOK 10545 PAGE 3764
- EXISTING 20' WIDE SEWER EASEMENT RECORDED IN BOOK 10744 PAGE 480
- EXISTING 20' WIDE SEWER EASEMENT RECORDED IN BOOK 10762 PAGE 7420
- EXISTING 20' WIDE SEWER EASEMENT RECORDED IN BOOK 10775 PAGE 7643

PROPERTY CORNERS
PROPERTY CORNERS TO BE SET WILL BE REBAR & CAP OR NAILS SET IN THE TOP OF CURB OR ALLEY ON THE EXTENSION OF SIDE LOT LINES.

PERIGEE CONSULTING
CIVIL · STRUCTURAL · SURVEY

9089 SOUTH 1300 WEST, SUITE 160 WEST JORDAN, UT 84088
801.628.6004 TEL. 801.590.6611 FAX WWW.PERIGEECIVIL.COM



DAYBREAK WEST VILLAGES ROADWAY DEDICATION
PLAT IN LIEU OF CONDEMNATION
AMENDING LOTS Z101, Z105, Z106 & Z107 OF THE VP DAYBREAK OPERATIONS-INVESTMENTS PLAT I AND LOTS OS1, T5, V5, WTC1 & WTC2 OF THE KENNECOTT MASTER SUBDIVISION #1 AMENDED

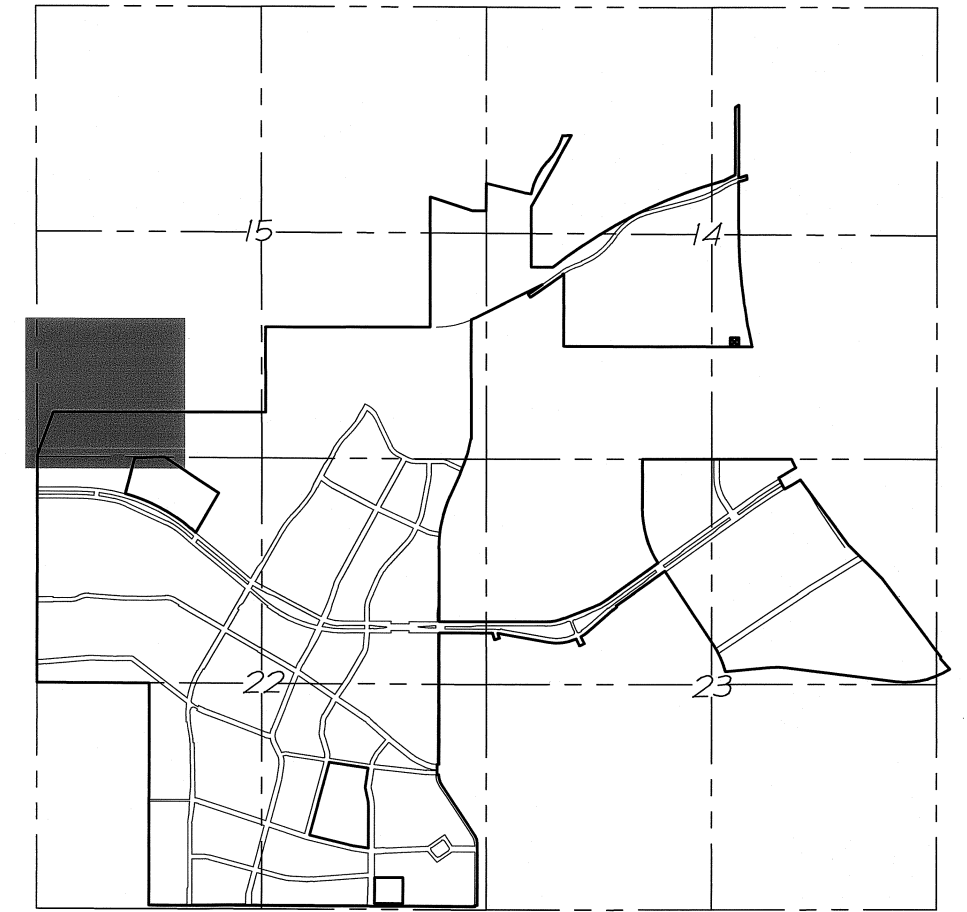
Located in a portion of Section 14, Section 15, Section 22 and Section 23, T3S, R2W, Salt Lake Base and Meridian

RECORDED # 13061700
STATE OF UTAH, COUNTY OF SALT LAKE, RECORDED AND FILED AT THE
REQUEST OF: *Old Republic Title Paper/Oran*
DATE: *8/28/2019* TIME: *3:11pm* BOOK: *2019P* PAGE: *239*
\$ 1678.00
FEE \$

Amey L. D. Dyer, Deputy
SALT LAKE COUNTY RECORDER

TRANS-JORDAN CITIES
26-15-300-014

T7
26-15-300-012



VICINITY MAP
NOT TO SCALE

LEGEND

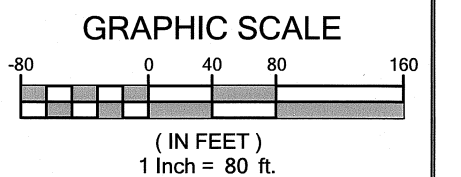
	FOUND SALT LAKE COUNTY SECTION CORNER
	PROPOSED STREET MONUMENT
	EXISTING STREET MONUMENT
	EXISTING 20' WIDE SEWER EASEMENT RECORDED IN BOOK 10425 PAGE 6826
	EXISTING 20' WIDE SEWER EASEMENT RECORDED IN BOOK 10468 PAGE 1932
	EXISTING 20' WIDE SEWER EASEMENT RECORDED IN BOOK 10545 PAGE 3764
	EXISTING 20' WIDE SEWER EASEMENT RECORDED IN BOOK 10744 PAGE 480
	EXISTING 20' WIDE SEWER EASEMENT RECORDED IN BOOK 10762 PAGE 7420
	EXISTING 20' WIDE SEWER EASEMENT RECORDED IN BOOK 10775 PAGE 7643

PROPERTY CORNERS

PROPERTY CORNERS TO BE SET WILL BE REBAR & CAP OR NAILS SET IN THE TOP OF CURB OR ALLEY ON THE EXTENSION OF SIDE LOT LINES.



9089 SOUTH 1300 WEST, SUITE 160 WEST JORDAN, UT 84088
801.628.6004 TEL 801.590.6611 FAX WWW.PERIGEECIVIL.COM



Sheet 14 of 31

DAYBREAK WEST VILLAGES ROADWAY DEDICATION
PLAT IN LIEU OF CONDEMNATION
AMENDING LOTS 101, 2105, 2106 & 2107 OF THE VP DAYBREAK OPERATIONS-INVESTMENTS PLAT 1 AND LOTS 051, T5, V5, WTC1 & WTC2 OF THE KENNECOTT MASTER SUBDIVISION #1 AMENDED
Located in a portion of Section 14, Section 15, Section 22 and Section 23, T3S, R2W, Salt Lake Base and Meridian

RECORDED # 13061700
STATE OF UTAH, COUNTY OF SALT LAKE, RECORDED AND FILED AT THE REQUEST OF: *Old Republic Title Dragon/Orem*
DATE: *8/28/2019* TIME: *3:11pm* BOOK: *2019P* PAGE: *239*
\$ *1678.00*
FEE \$ *Amy D. Day Deputy*
SALT LAKE COUNTY RECORDER

50°14'20"E 2643.818' (MON TO MON)

BACCHUS HIGHWAY

N20°34'34"E 544.231'

WATERLINE EASEMENT PER ENTRY NO. 12990856

LESS & EXCEPT
PARCEL BBB
6,537,637#

WEST EASEMENT PER ENTRY NO. 7701767

C-103
DAYBREAK VILLAGE 8, VILLAGE 9 & VILLAGE 13 SCHOOL SITES SUBDIVISION

N0°14'20"W 12.748'
NW COR. SECTION 22 T3S, R2W SLB41M

N0°03'55"E 2645.133' (MON TO MON)
N0°03'55"E 2645.133'

MONITORING WELL EASEMENT PER ENTRY NO. 8442505

MONITORING WELL EASEMENT PER ENTRY NO. 12225295

ACID WELL PIPELINE FROM BSG2784 EASEMENT PER ENTRY NO. 12225295

U-III TO BSG 1201 PUMP HOUSE EASEMENT PER ENTRY NO. 12225295

SULFATE WELL PIPELINE FROM BSG2828 EASEMENT PER ENTRY NO. 12225295

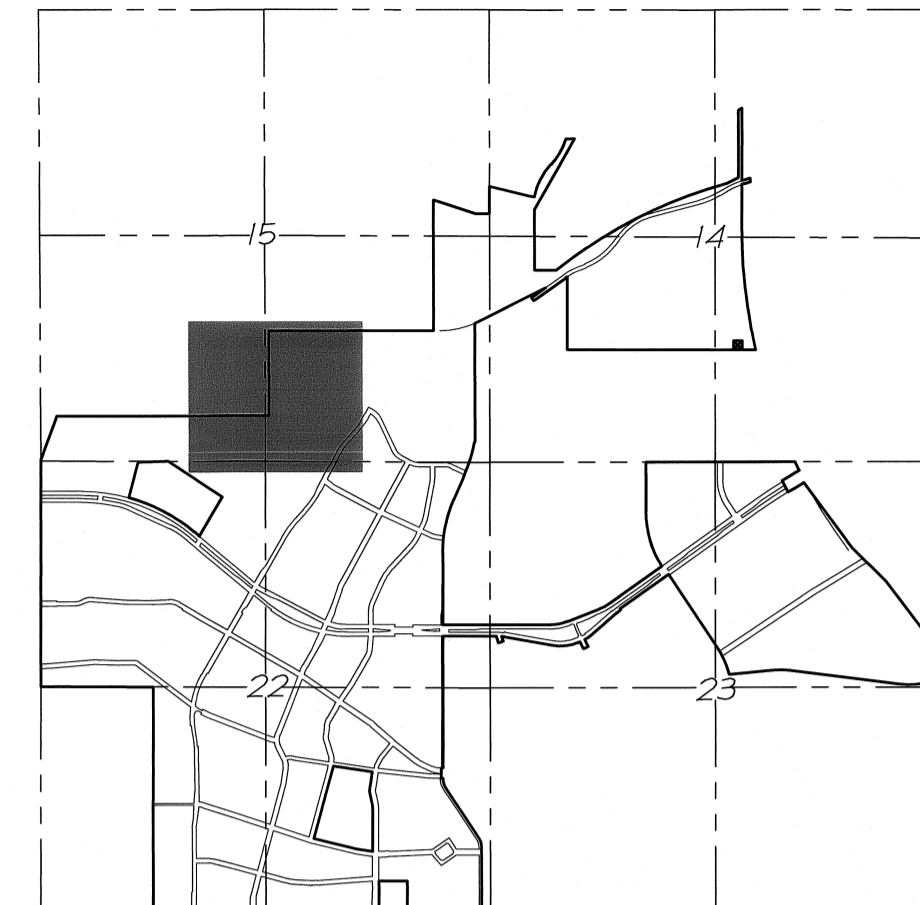
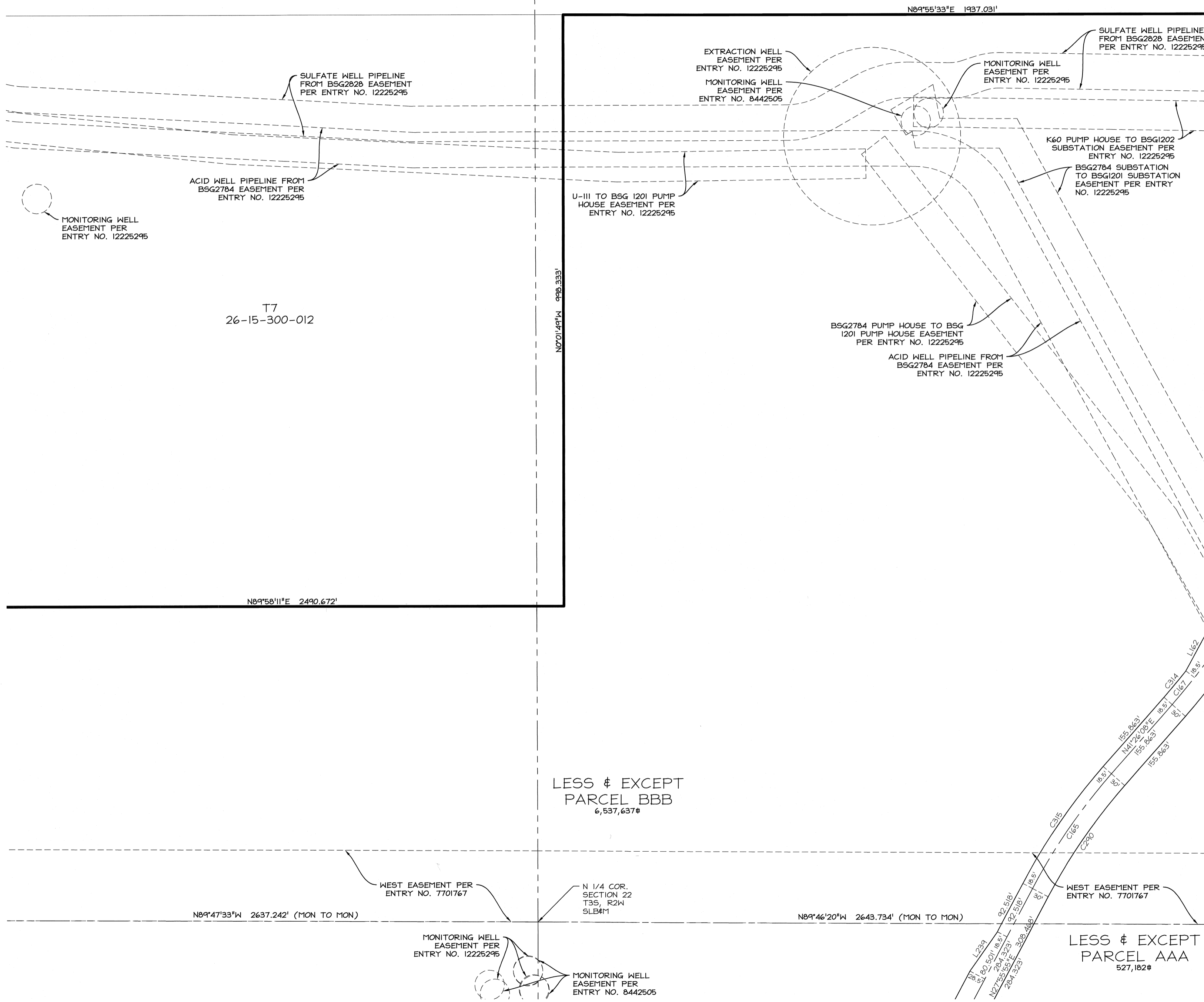
SULFATE WELL PIPELINE FROM BSG2828 EASEMENT PER ENTRY NO. 12225295

N89°58'11"E 2490.672'

N89°47'33"W 2637.242' (MON TO MON)

N87°50'35"E 351.139'

TRANS-JORDAN CITIES
26-15-300-014



VICINITY MAP
NOT TO SCALE

LEGEND

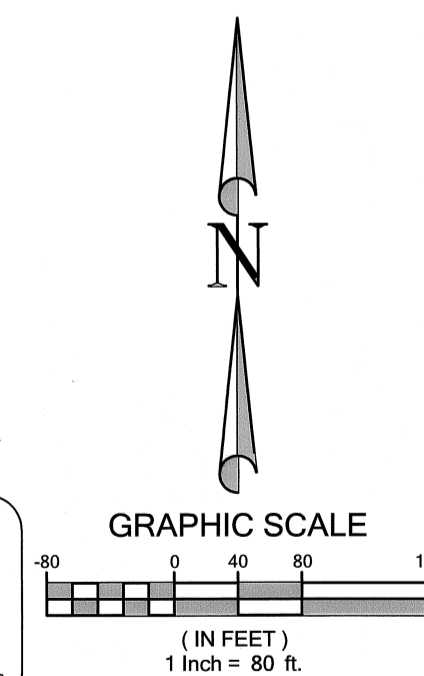
	FOUND SALT LAKE COUNTY SECTION CORNER
	PROPOSED STREET MONUMENT
	EXISTING STREET MONUMENT
	EXISTING 20' WIDE SEWER EASEMENT RECORDED IN BOOK 10425 PAGE 6826
	EXISTING 20' WIDE SEWER EASEMENT RECORDED IN BOOK 10468 PAGE 1932
	EXISTING 20' WIDE SEWER EASEMENT RECORDED IN BOOK 10545 PAGE 3764
	EXISTING 20' WIDE SEWER EASEMENT RECORDED IN BOOK 10744 PAGE 480
	EXISTING 20' WIDE SEWER EASEMENT RECORDED IN BOOK 10762 PAGE 7420
	EXISTING 20' WIDE SEWER EASEMENT RECORDED IN BOOK 10775 PAGE 7643

PROPERTY CORNERS

PROPERTY CORNERS TO BE SET WILL BE REBAR # CAP OR NAILS SET IN THE TOP OF CURB OR ALLEY ON THE EXTENSION OF SIDE LOT LINES.

PERIGEE CONSULTING
CIVIL • STRUCTURAL • SURVEY

9089 SOUTH 1300 WEST, SUITE 160 WEST JORDAN, UT 84088
801.628.6004 TEL. 801.590.6611 FAX WWW.PERIGEECIVIL.COM



Sheet 15 of 31

DAYBREAK WEST VILLAGES ROADWAY DEDICATION
PLAT IN LIEU OF CONDEMNATION
AMENDING LOTS 2101, 2105, 2106 & 2107 OF THE VP DAYBREAK OPERATIONS-INVESTMENTS PLAT 1 AND LOTS 051, T5, V5, WTC1 & WTC2 OF THE KENNECOTT MASTER SUBDIVISION #1 AMENDED
Located in a portion of Section 14, Section 15, Section 22 and Section 23, T3S, R2W, Salt Lake Base and Meridian

RECORDED # 13061700
STATE OF UTAH, COUNTY OF SALT LAKE, RECORDED AND FILED AT THE REQUEST OF: *Old Republic Title Draper/Oram*
DATE: *8/28/2019* TIME: *3:11pm* BOOK: *2019P* PAGE: *239*
\$ *11678.00*
FEE \$ *11678.00*
Arny D. Dreyer
SALT LAKE COUNTY RECORDER

TRANS-JORDAN CITIES
26-15-300-014

LESS & EXCEPT
PARCEL N
1,840,785#

LESS & EXCEPT
PARCEL BBB
6,537,637#

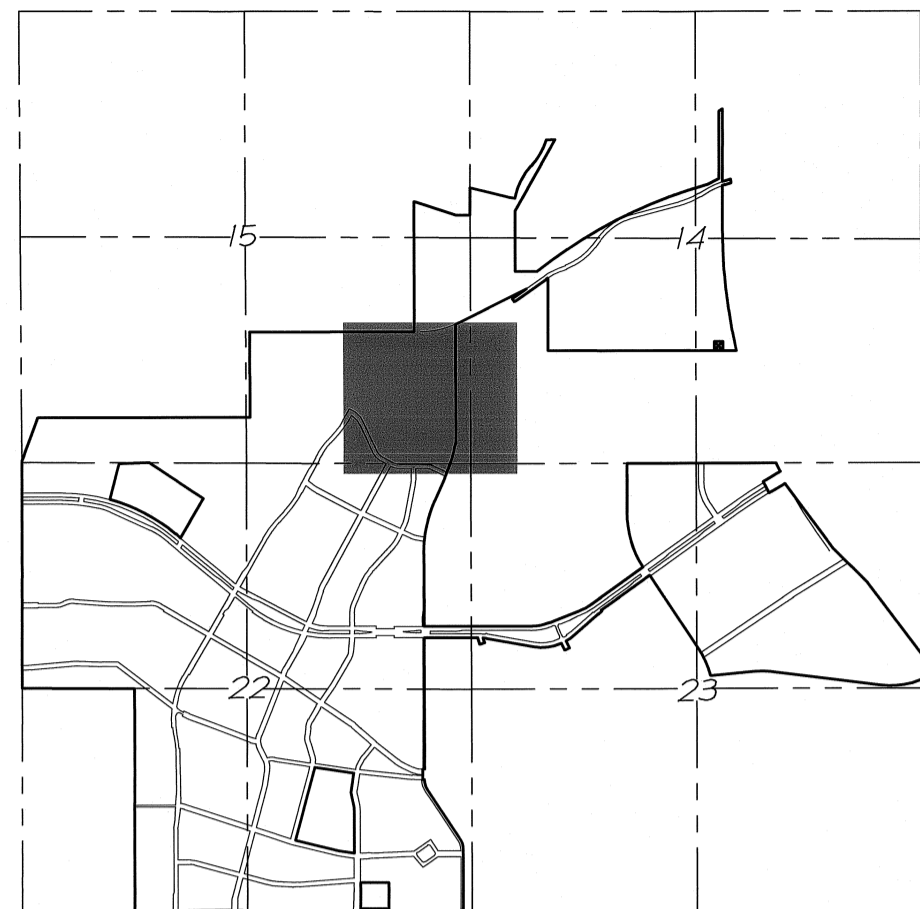
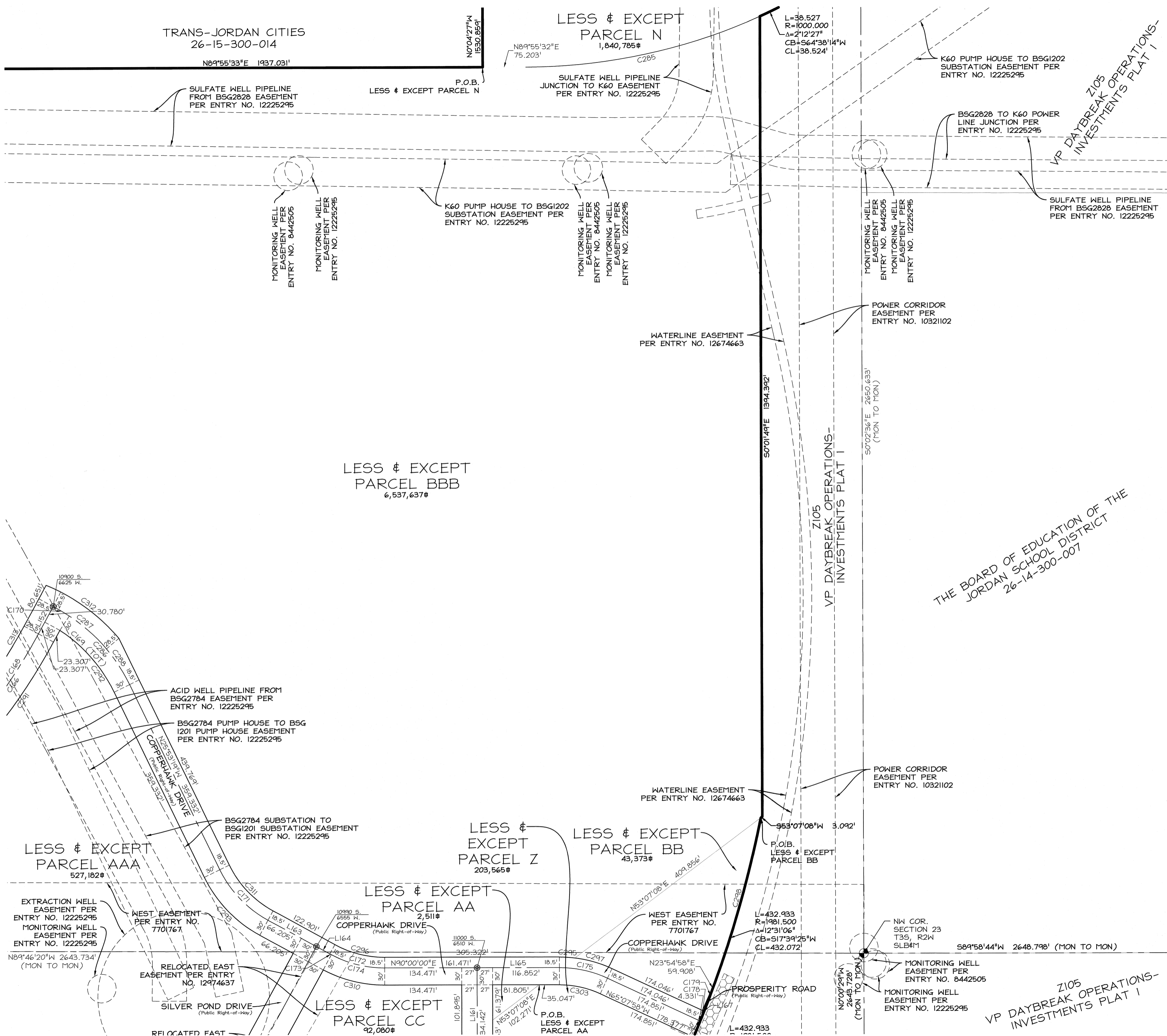
LESS & EXCEPT
PARCEL AAA
527,182#

LESS & EXCEPT
PARCEL Z
203,565#

LESS & EXCEPT
PARCEL BB
43,373#

LESS & EXCEPT
PARCEL AA
2,511#

LESS & EXCEPT
PARCEL CC
92,080#



VICINITY MAP
NOT TO SCALE

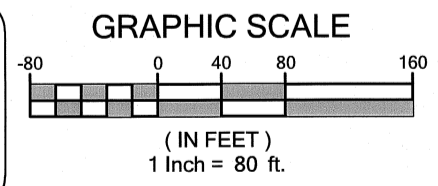
LEGEND

- FOUND SALT LAKE COUNTY SECTION CORNER
- PROPOSED STREET MONUMENT
- EXISTING STREET MONUMENT
- EXISTING 20' WIDE SEWER EASEMENT RECORDED IN BOOK 10425 PAGE 6826
- EXISTING 20' WIDE SEWER EASEMENT RECORDED IN BOOK 10468 PAGE 1932
- EXISTING 20' WIDE SEWER EASEMENT RECORDED IN BOOK 10545 PAGE 3764
- EXISTING 20' WIDE SEWER EASEMENT RECORDED IN BOOK 10744 PAGE 480
- EXISTING 20' WIDE SEWER EASEMENT RECORDED IN BOOK 10762 PAGE 7420
- EXISTING 20' WIDE SEWER EASEMENT RECORDED IN BOOK 10775 PAGE 7643

PROPERTY CORNERS
PROPERTY CORNERS TO BE SET WILL BE REBAR & CAP OR NAILS SET IN THE TOP OF CURB OR ALLEY ON THE EXTENSION OF SIDE LOT LINES.

PERIGEE CONSULTING
CIVIL · STRUCTURAL · SURVEY

9089 SOUTH 1300 WEST, SUITE 160 WEST JORDAN, UT 84088
801.828.6004 TEL 801.590.8611 FAX WWW.PERIGEECIVIL.COM



Sheet 16 of 31

DAYBREAK WEST VILLAGES ROADWAY DEDICATION PLAT IN LIEU OF CONDEMNATION AMENDING LOTS Z101, Z105, Z106 & Z107 OF THE VP DAYBREAK OPERATIONS-INVESTMENTS PLAT I AND LOTS OS1, T5, V5, WTC1 & WTC2 OF THE KENNECOTT MASTER SUBDIVISION #1 AMENDED

Located in a portion of Section 14, Section 15, Section 22 and Section 23, T3S, R2W, Salt Lake Base and Meridian

RECORDED # 13061700

STATE OF UTAH, COUNTY OF SALT LAKE, RECORDED AND FILED AT THE REQUEST OF: *Old Republic Title Draper/Orem*

DATE: *8/28/2019* TIME: *3:11pm* BOOK: *2019P* PAGE: *239*

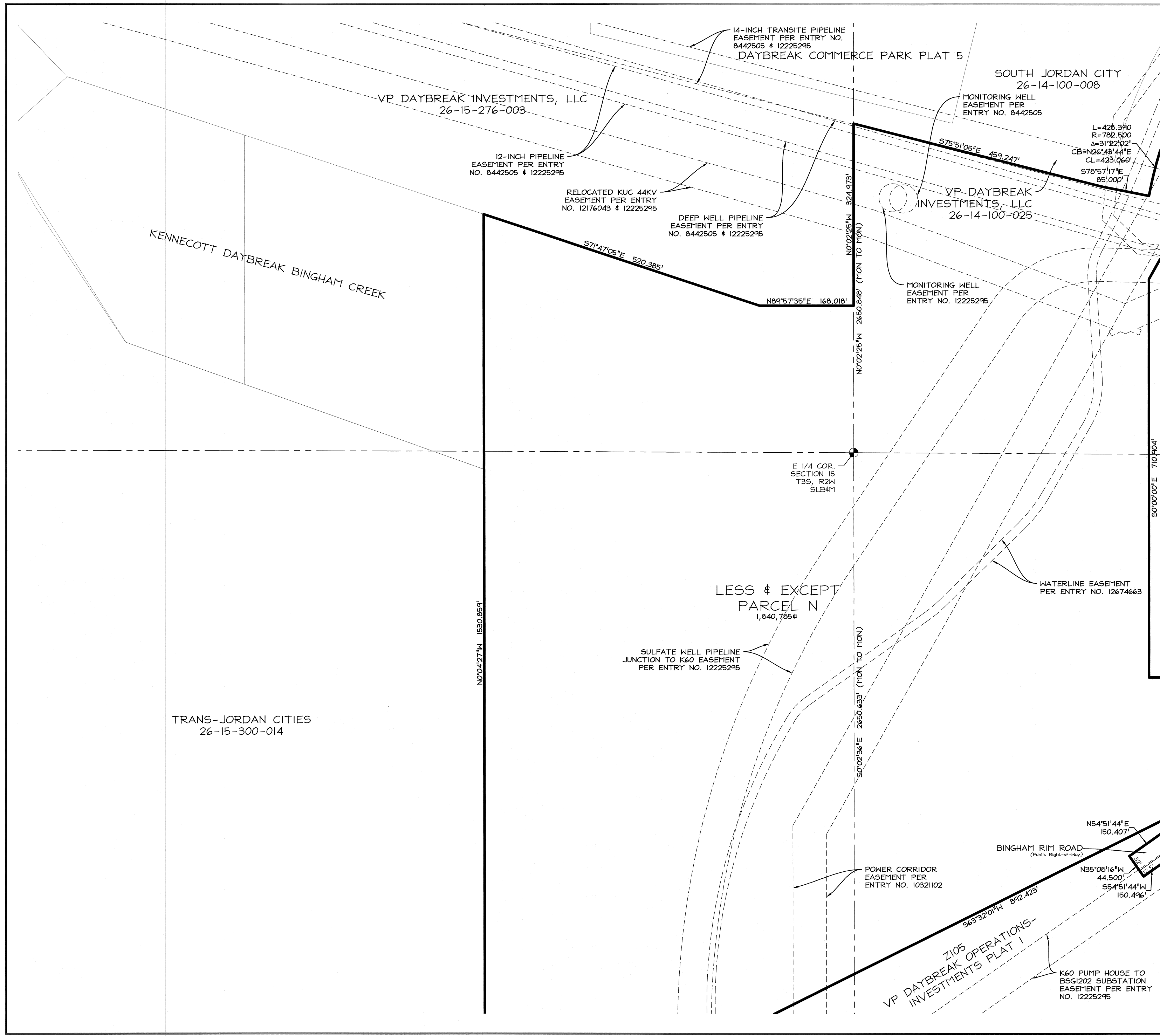
\$ *1678.00*

SEE \$

Anna D. Draper
SALT LAKE COUNTY REGISTER

THE BOARD OF EDUCATION OF THE
JORDAN SCHOOL DISTRICT
26-14-300-007

Z105
VP DAYBREAK OPERATIONS-
INVESTMENTS PLAT I



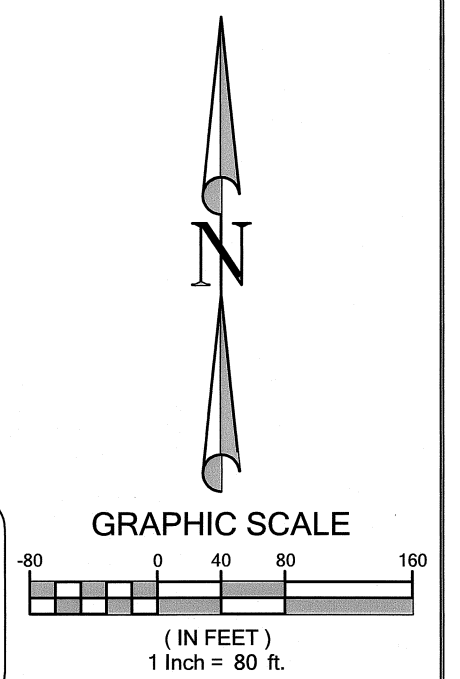
VICINITY MAP
NOT TO SCALE

LEGEND

	FOUND SALT LAKE COUNTY SECTION CORNER
	PROPOSED STREET MONUMENT
	EXISTING STREET MONUMENT
	EXISTING 20' WIDE SEWER EASEMENT RECORDED IN BOOK 10425 PAGE 6826
	EXISTING 20' WIDE SEWER EASEMENT RECORDED IN BOOK 10468 PAGE 1932
	EXISTING 20' WIDE SEWER EASEMENT RECORDED IN BOOK 10545 PAGE 3764
	EXISTING 20' WIDE SEWER EASEMENT RECORDED IN BOOK 10744 PAGE 480
	EXISTING 20' WIDE SEWER EASEMENT RECORDED IN BOOK 10762 PAGE 7420
	EXISTING 20' WIDE SEWER EASEMENT RECORDED IN BOOK 10775 PAGE 7643

PROPERTY CORNERS
PROPERTY CORNERS TO BE SET WILL BE REBAR & CAP OR NAILS SET IN THE TOP OF CURB OR ALLEY ON THE EXTENSION OF SIDE LOT LINES.

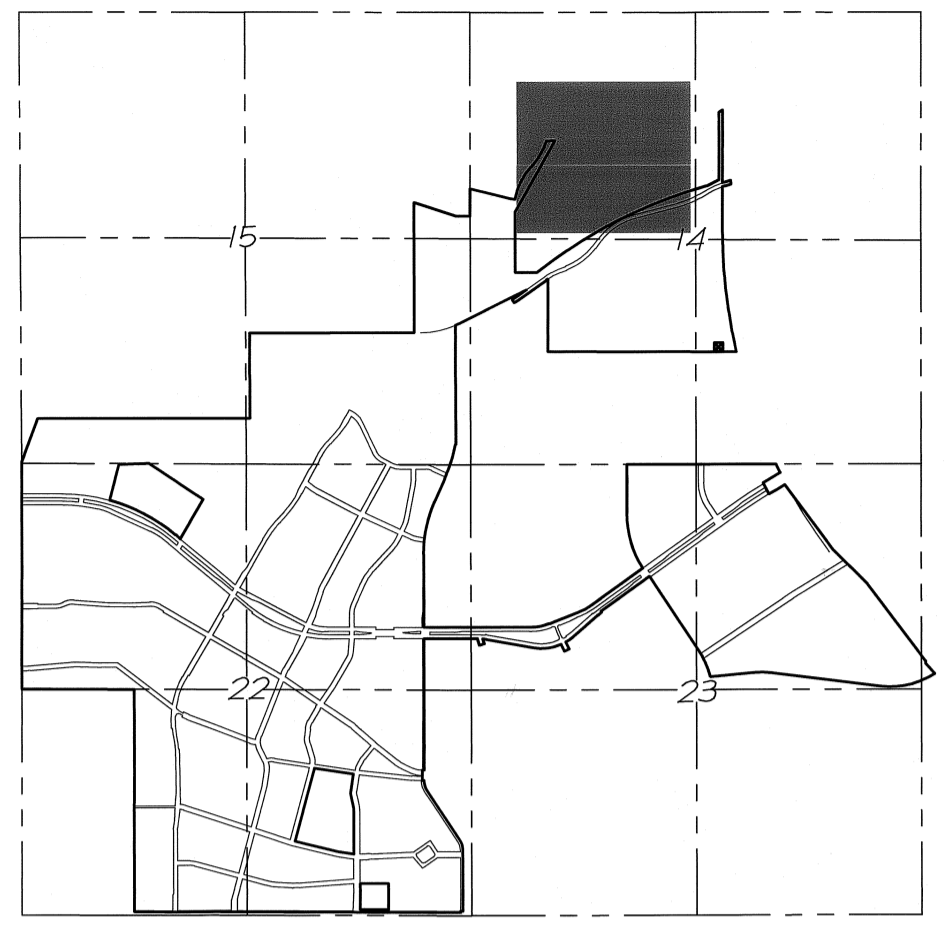
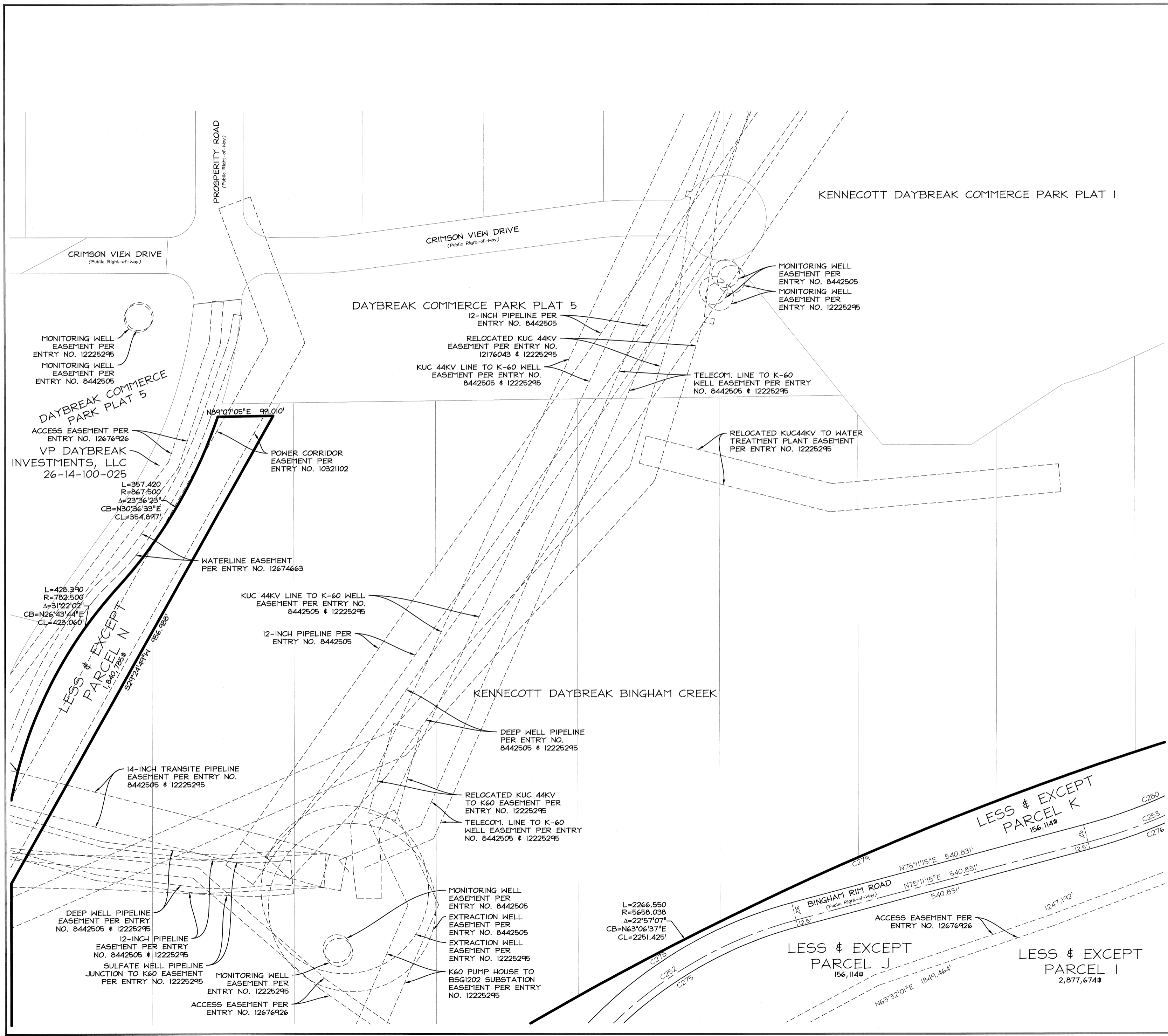
PERIGEE CONSULTING
CIVIL • STRUCTURAL • SURVEY
9089 SOUTH 1300 WEST, SUITE 160 WEST JORDAN, UT 84088
801.628.8004 TEL. 801.590.6611 FAX WWW.PERIGEECIVIL.COM



Sheet 17 of 31

DAYBREAK WEST VILLAGES ROADWAY DEDICATION
PLAT IN LIEU OF CONDEMNATION
AMENDING LOTS Z101, Z105, Z106 & Z107 OF THE VP DAYBREAK OPERATIONS-INVESTMENTS PLAT 1 AND LOTS OS1, T5, V5, WTC1 & WTC2 OF THE KENNECOTT MASTER SUBDIVISION #1 AMENDED
Located in a portion of Section 14, Section 15, Section 22 and Section 23, T3S, R2W, Salt Lake Base and Meridian

RECORDED # 13061700
STATE OF UTAH, COUNTY OF SALT LAKE, RECORDED AND FILED AT THE REQUEST OF: *Old Republic Title Draper/Orem*
DATE: *8/28/2019* TIME: *3:11pm* BOOK: *2019P* PAGE: *239*
\$ *1678.00*
FEE \$ *Amy D. Draper*
SALT LAKE COUNTY REGISTER



VICINITY MAP
NOT TO SCALE

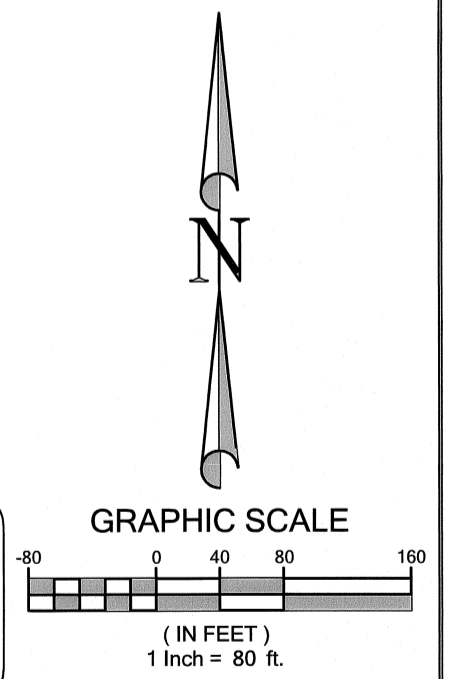
LEGEND

	FOUND SALT LAKE COUNTY SECTION CORNER
	PROPOSED STREET MONUMENT
	EXISTING STREET MONUMENT
	EXISTING 20' WIDE SEWER EASEMENT RECORDED IN BOOK 10425 PAGE 6826
	EXISTING 20' WIDE SEWER EASEMENT RECORDED IN BOOK 10468 PAGE 1932
	EXISTING 20' WIDE SEWER EASEMENT RECORDED IN BOOK 10545 PAGE 3764
	EXISTING 20' WIDE SEWER EASEMENT RECORDED IN BOOK 10744 PAGE 480
	EXISTING 20' WIDE SEWER EASEMENT RECORDED IN BOOK 10762 PAGE 7420
	EXISTING 20' WIDE SEWER EASEMENT RECORDED IN BOOK 10775 PAGE 7643

PROPERTY CORNERS
PROPERTY CORNERS TO BE SET WILL BE REBAR & CAP OR NAILS SET IN THE TOP OF CURB OR ALLEY ON THE EXTENSION OF SIDE LOT LINES.

PERIGEE CONSULTING
CIVIL · STRUCTURAL · SURVEY

9089 SOUTH 1300 WEST, SUITE 160 WEST JORDAN, UT 84088
801.628.6004 TEL. 801.590.6611 FAX WWW.PERIGEECIVIL.COM



Sheet 18 of 31

DAYBREAK WEST VILLAGES ROADWAY DEDICATION
PLAT IN LIEU OF CONDEMNATION
AMENDING LOTS Z101, Z105, Z106 & Z107 OF THE VP DAYBREAK OPERATIONS-INVESTMENTS PLAT 1 AND LOTS OS1, T5, V5, WTC1 & WTC2 OF THE KENNECOTT MASTER SUBDIVISION #1 AMENDED

Located in a portion of Section 14, Section 15, Section 22 and Section 23, T3S, R2W, Salt Lake Base and Meridian

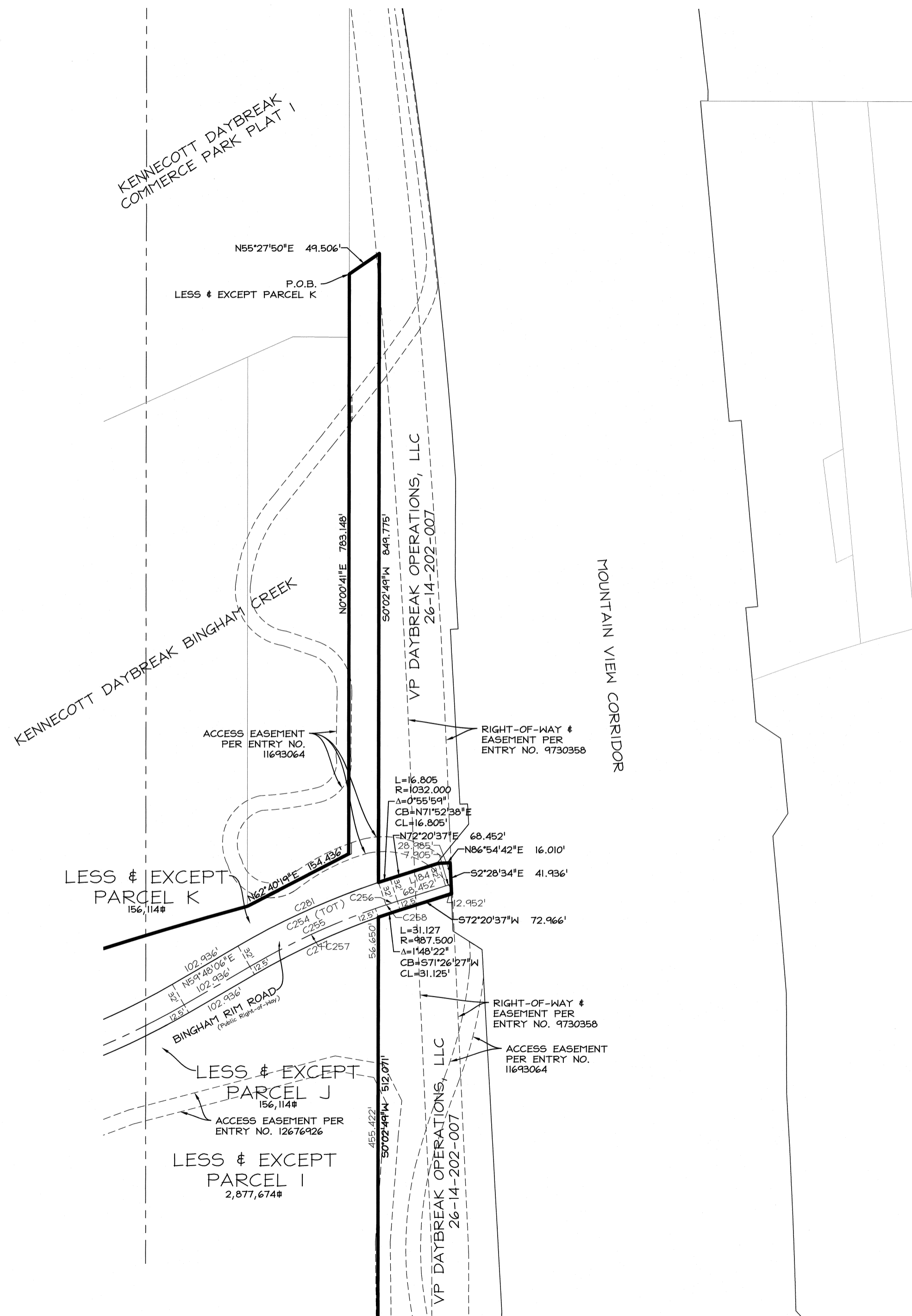
RECORDED # 13061700

STATE OF UTAH, COUNTY OF SALT LAKE, RECORDED AND FILED AT THE REQUEST OF: *Old Republic Title Draper/Orem*

DATE: *8/28/2019* TIME: *3:11pm* BOOK: *2019P* PAGE: *239*

\$ *1678.00*

Arny D. Draper
SALT LAKE COUNTY RECORDER



VICINITY MAP
NOT TO SCALE

LEGEND

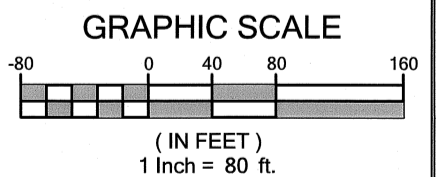
	FOUND SALT LAKE COUNTY SECTION CORNER
	PROPOSED STREET MONUMENT
	EXISTING STREET MONUMENT
	EXISTING 20' WIDE SEWER EASEMENT RECORDED IN BOOK 10425 PAGE 6826
	EXISTING 20' WIDE SEWER EASEMENT RECORDED IN BOOK 10468 PAGE 1932
	EXISTING 20' WIDE SEWER EASEMENT RECORDED IN BOOK 10545 PAGE 3764
	EXISTING 20' WIDE SEWER EASEMENT RECORDED IN BOOK 10744 PAGE 480
	EXISTING 20' WIDE SEWER EASEMENT RECORDED IN BOOK 10762 PAGE 7420
	EXISTING 20' WIDE SEWER EASEMENT RECORDED IN BOOK 10775 PAGE 7643

PROPERTY CORNERS

PROPERTY CORNERS TO BE SET WILL BE REBAR & CAP OR NAILS SET IN THE TOP OF CURB OR ALLEY ON THE EXTENSION OF SIDE LOT LINES.

PERIGEE CONSULTING
 CIVIL · STRUCTURAL · SURVEY

9089 SOUTH 1300 WEST, SUITE 160 WEST JORDAN, UT 84088
 801.628.6004 TEL 801.590.6611 FAX WWW.PERIGEECIVIL.COM



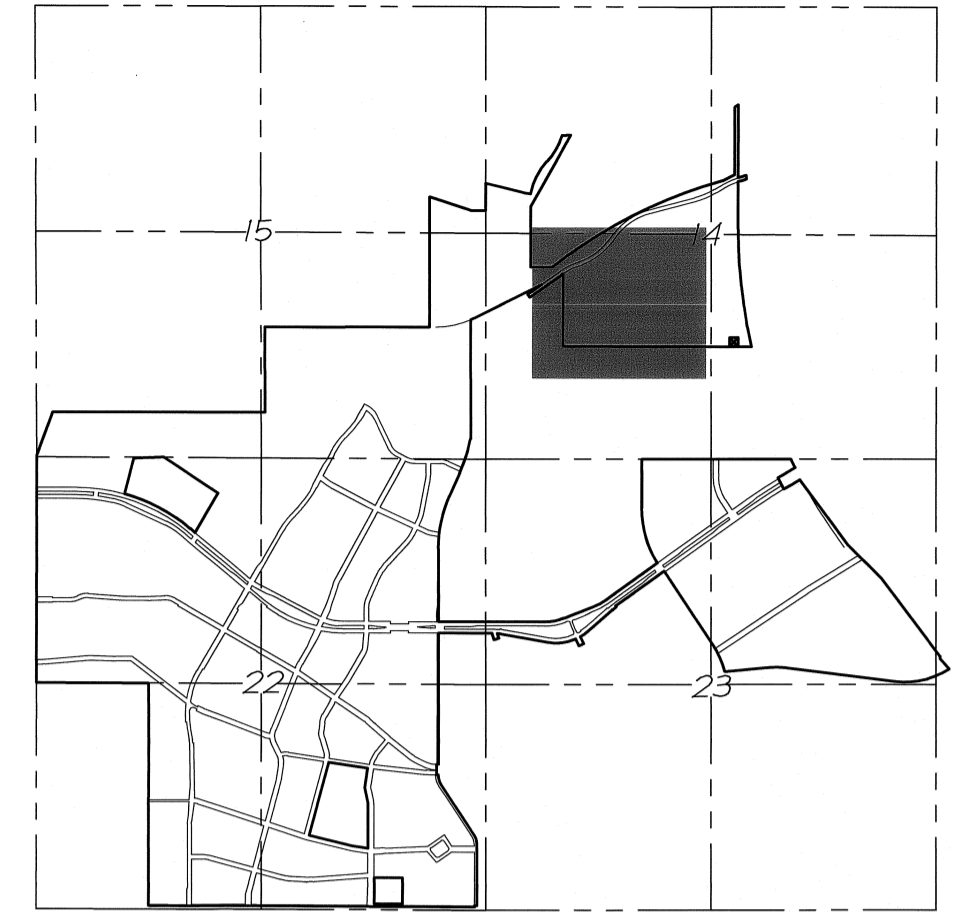
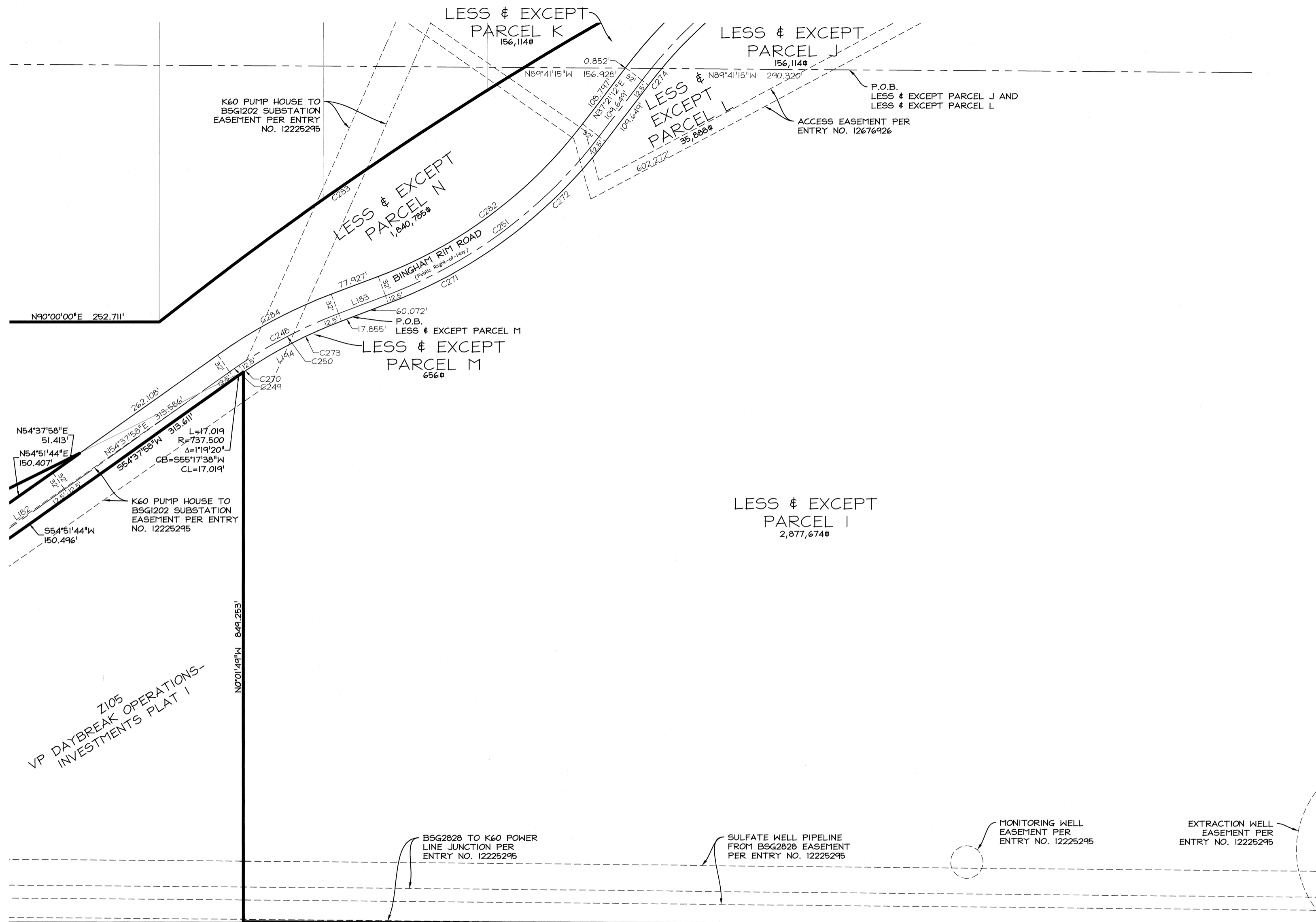
Sheet 19 of 31

DAYBREAK WEST VILLAGES ROADWAY DEDICATION
 PLAT IN LIEU OF CONDEMNATION
 AMENDING LOTS Z101, Z105, Z106 & Z107 OF THE VP DAYBREAK OPERATIONS-INVESTMENTS PLAT I AND LOTS OS1, T5, V5, WTC1 & WTC2 OF THE KENNECOTT MASTER SUBDIVISION #1 AMENDED

Located in a portion of Section 14, Section 15, Section 22 and Section 23, T3S, R2W, Salt Lake Base and Meridian

RECORDED # 13061700
 STATE OF UTAH, COUNTY OF SALT LAKE, RECORDED AND FILED AT THE REQUEST OF: *Old Republic Title Draper/Orem*
 DATE: 8/28/2019 TIME: 3:11pm BOOK: 2019P PAGE: 239
 \$ 1678.00
 FEE \$

Army D. Dwyer
 SALT LAKE COUNTY RECORDER



VICINITY MAP
NOT TO SCALE

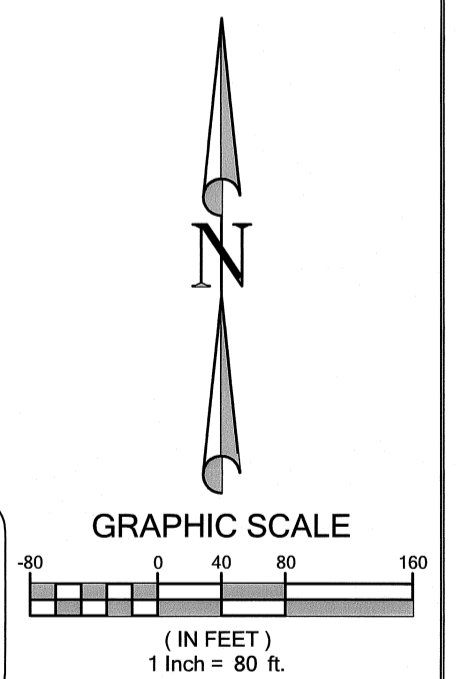
LEGEND

	FOUND SALT LAKE COUNTY SECTION CORNER
	PROPOSED STREET MONUMENT
	EXISTING STREET MONUMENT
	EXISTING 20' WIDE SEWER EASEMENT RECORDED IN BOOK 10425 PAGE 6826
	EXISTING 20' WIDE SEWER EASEMENT RECORDED IN BOOK 10468 PAGE 1932
	EXISTING 20' WIDE SEWER EASEMENT RECORDED IN BOOK 10545 PAGE 3764
	EXISTING 20' WIDE SEWER EASEMENT RECORDED IN BOOK 10744 PAGE 480
	EXISTING 20' WIDE SEWER EASEMENT RECORDED IN BOOK 10762 PAGE 7420
	EXISTING 20' WIDE SEWER EASEMENT RECORDED IN BOOK 10775 PAGE 7643

PROPERTY CORNERS
PROPERTY CORNERS TO BE SET WILL BE REBAR & CAP OR NAILS SET IN THE TOP OF CURB OR ALLEY ON THE EXTENSION OF SIDE LOT LINES.

PERIGEE CONSULTING
CIVIL • STRUCTURAL • SURVEY

9089 SOUTH 1300 WEST, SUITE 160 WEST JORDAN, UT 84088
801.628.6004 TEL. 801.590.6611 FAX WWW.PERIGEECIVIL.COM



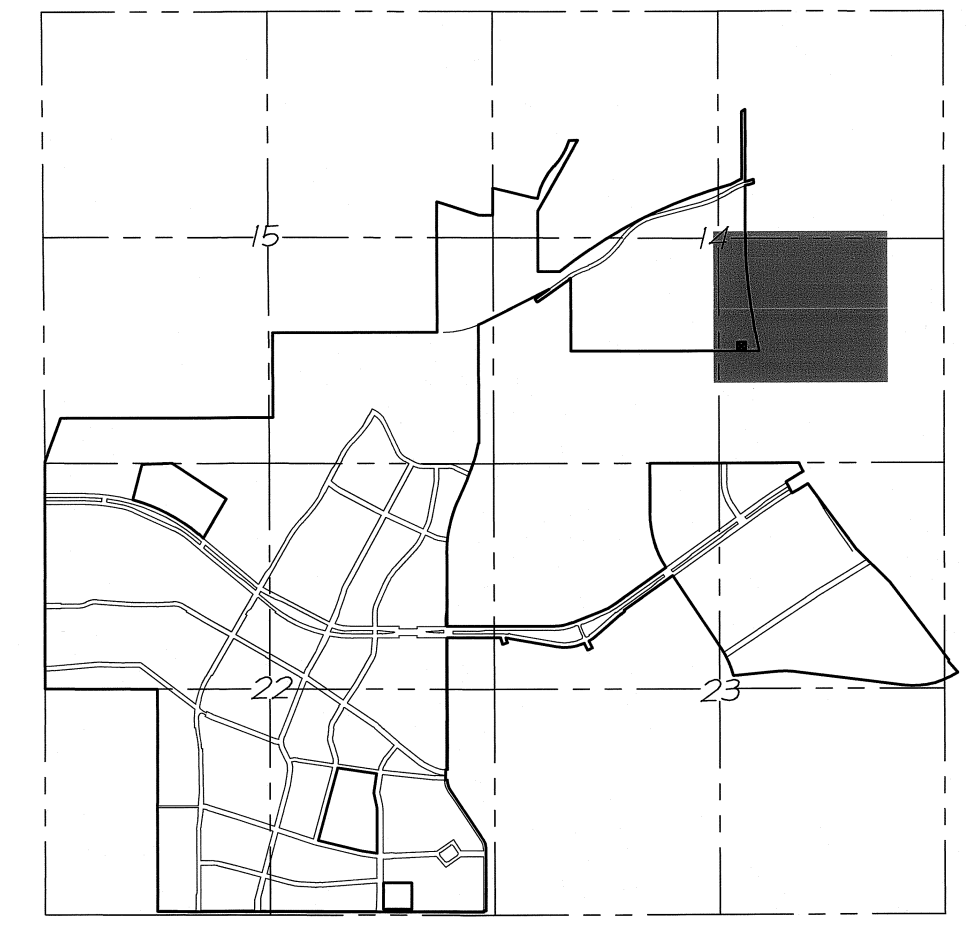
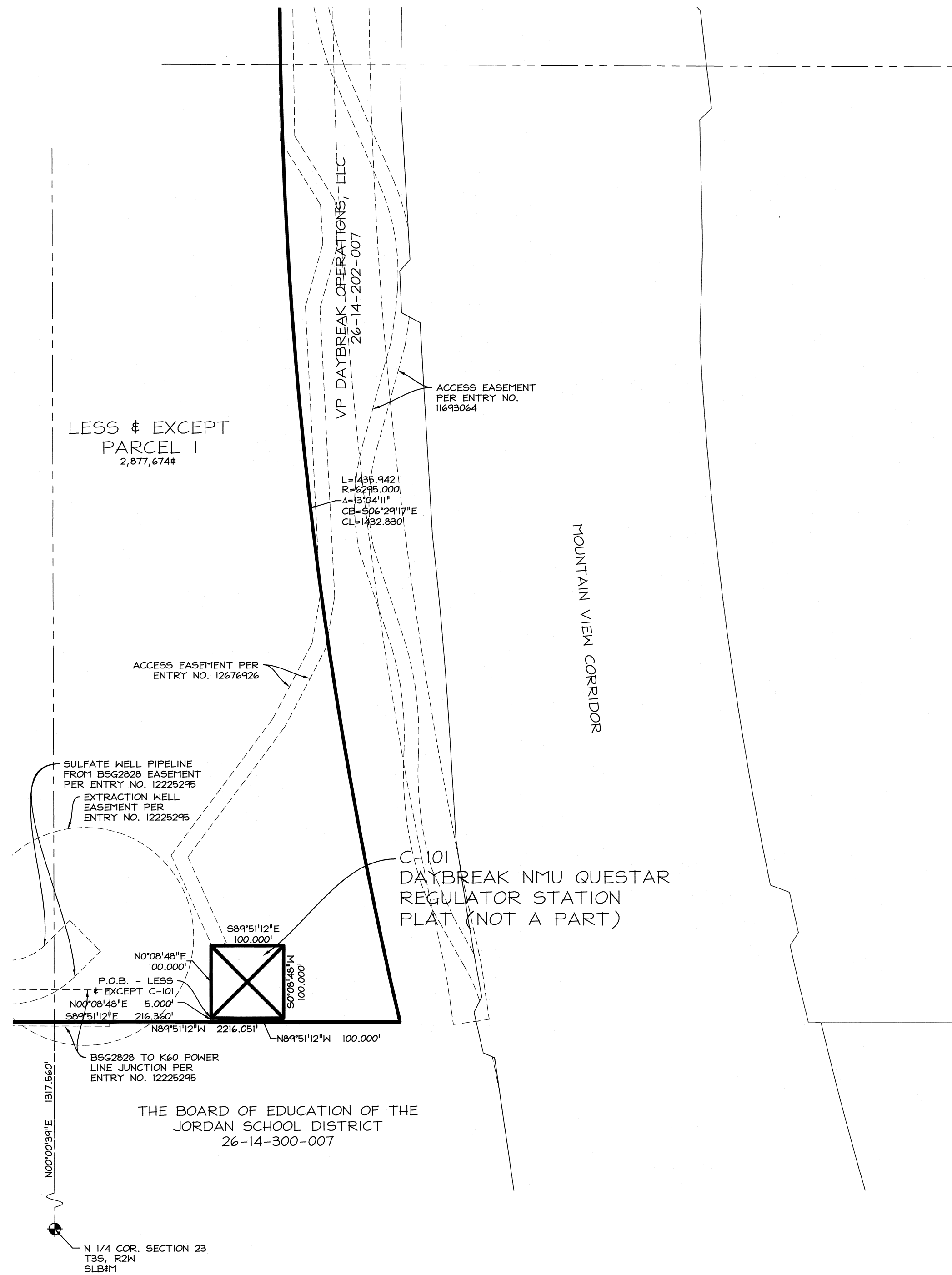
Sheet 20 of 31

THE BOARD OF EDUCATION OF THE
JORDAN SCHOOL DISTRICT
26-14-300-007

DAYBREAK WEST VILLAGES ROADWAY DEDICATION
PLAT IN LIEU OF CONDEMNATION
AMENDING LOTS Z101, Z105, Z106 & Z107 OF THE VP DAYBREAK OPERATIONS-INVESTMENTS PLAT I AND LOTS OS1, TS, VS, WTC1 & WTC2 OF THE KENNECOTT MASTER SUBDIVISION #1 AMENDED

Located in a portion of Section 14, Section 15, Section 22 and Section 23, T3S, R2W, Salt Lake Base and Meridian

RECORDED # 13061700
STATE OF UTAH, COUNTY OF SALT LAKE, RECORDED AND FILED AT THE REQUEST OF: *Old Republic Title, Draper, Utah*
DATE: *8/28/2019* TIME: *3:11pm* BOOK: *2019* PAGE: *239*
FEE \$ *1678.00*
SALT LAKE COUNTY RECORDER *Army D. Deery Deputy*



VICINITY MAP
NOT TO SCALE

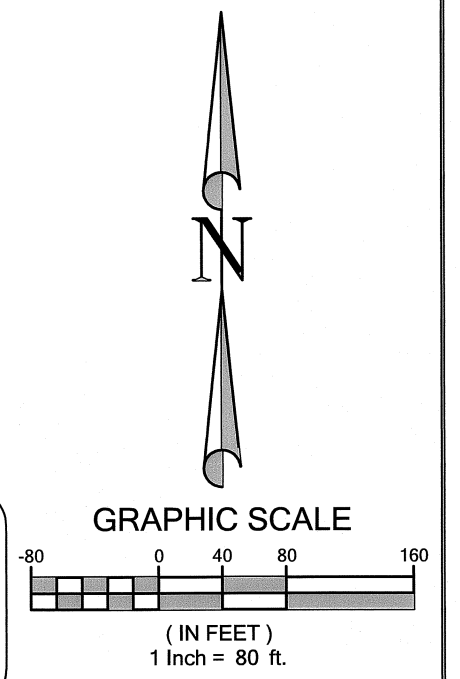
LEGEND

	FOUND SALT LAKE COUNTY SECTION CORNER
	PROPOSED STREET MONUMENT
	EXISTING STREET MONUMENT
	EXISTING 20' WIDE SEWER EASEMENT RECORDED IN BOOK 10425 PAGE 6826
	EXISTING 20' WIDE SEWER EASEMENT RECORDED IN BOOK 10468 PAGE 1932
	EXISTING 20' WIDE SEWER EASEMENT RECORDED IN BOOK 10545 PAGE 3764
	EXISTING 20' WIDE SEWER EASEMENT RECORDED IN BOOK 10744 PAGE 480
	EXISTING 20' WIDE SEWER EASEMENT RECORDED IN BOOK 10762 PAGE 7420
	EXISTING 20' WIDE SEWER EASEMENT RECORDED IN BOOK 10775 PAGE 7643

PROPERTY CORNERS
PROPERTY CORNERS TO BE SET WILL BE REBAR & CAP OR NAILS SET IN THE TOP OF CURB OR ALLEY ON THE EXTENSION OF SIDE LOT LINES.

PERIGEE CONSULTING
CIVIL · STRUCTURAL · SURVEY

9089 SOUTH 1300 WEST, SUITE 160 WEST JORDAN, UT 84088
801.828.6004 TEL 801.590.8611 FAX WWW.PERIGEECIVIL.COM

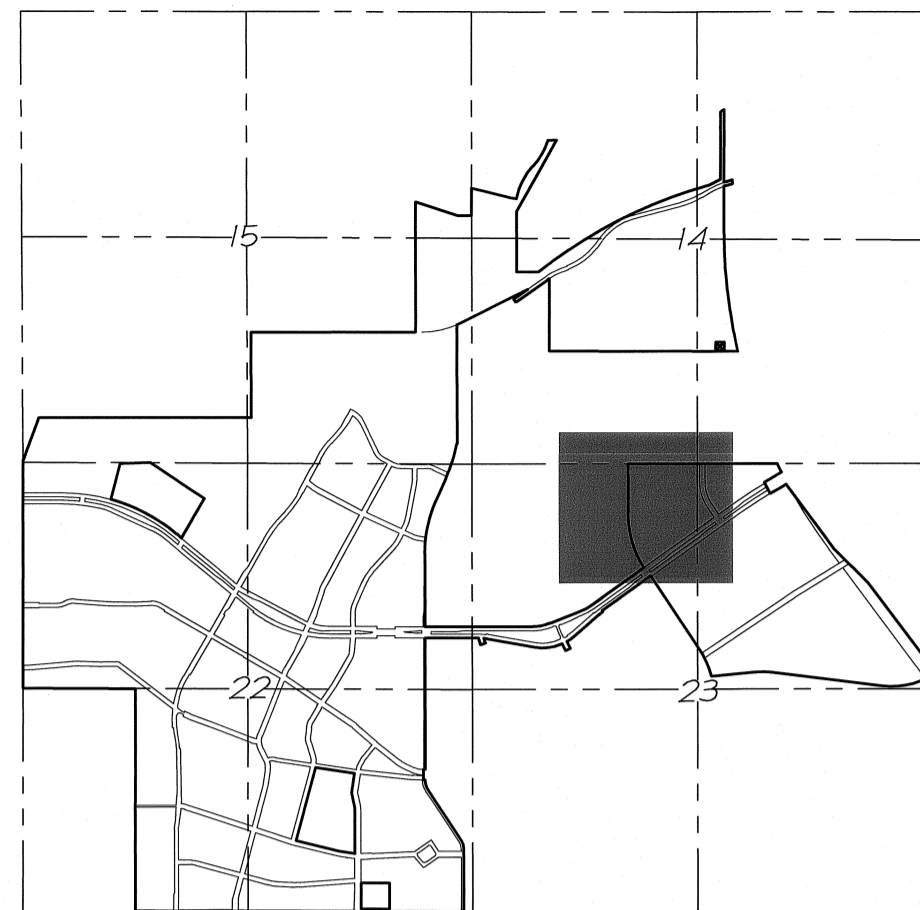


Sheet 21 of 31

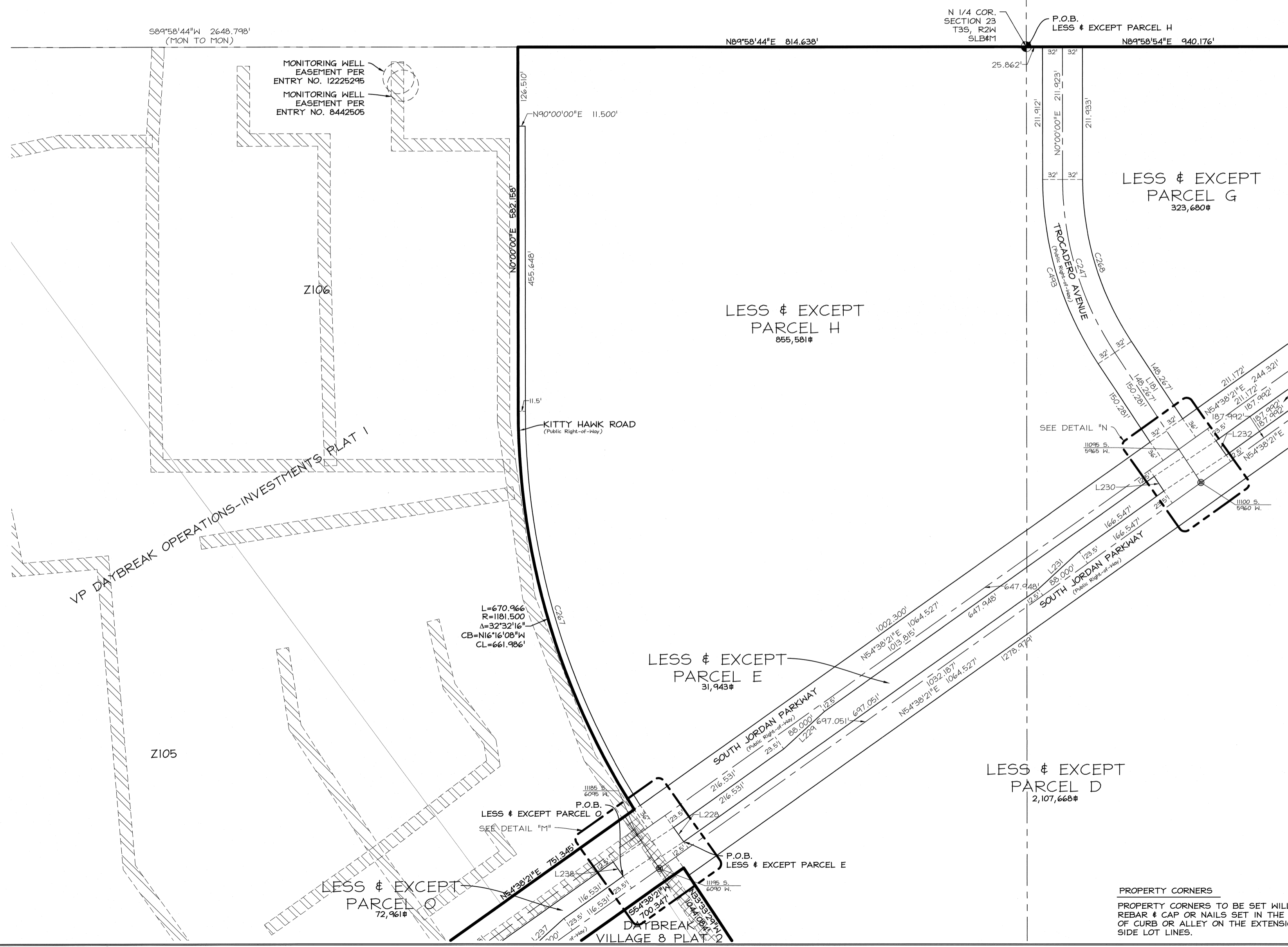
DAYBREAK WEST VILLAGES ROADWAY DEDICATION
PLAT IN LIEU OF CONDEMNATION
AMENDING LOTS Z101, Z105, Z106 & Z107 OF THE VP DAYBREAK OPERATIONS-INVESTMENTS PLAT 1 AND LOTS OS1, T5, V5, WTC1 & WTC2 OF THE KENNECOTT MASTER SUBDIVISION #1 AMENDED
Located in a portion of Section 14, Section 15, Section 22 and Section 23, T3S, R2W, Salt Lake Base and Meridian

RECORDED # 13061700
STATE OF UTAH, COUNTY OF SALT LAKE, RECORDED AND FILED AT THE
REQUEST OF: *Old Republic Title Draper/Oran*
DATE: *8/28/2019* TIME: *3:11pm* BOOK: *2019P* PAGE: *239*
FEE \$ *1678.00*
Angie D. Draper
SALT LAKE COUNTY RECORDER

THE BOARD OF EDUCATION OF THE
JORDAN SCHOOL DISTRICT
26-14-300-007



VICINITY MAP
NOT TO SCALE



LESS & EXCEPT
PARCEL F
21,434#

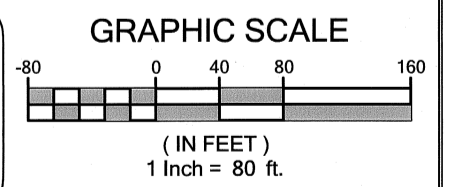
LEGEND

	FOUND SALT LAKE COUNTY SECTION CORNER
	PROPOSED STREET MONUMENT
	EXISTING STREET MONUMENT
	EXISTING 20' WIDE SEWER EASEMENT RECORDED IN BOOK 10425 PAGE 6826
	EXISTING 20' WIDE SEWER EASEMENT RECORDED IN BOOK 10468 PAGE 1932
	EXISTING 20' WIDE SEWER EASEMENT RECORDED IN BOOK 10545 PAGE 3764
	EXISTING 20' WIDE SEWER EASEMENT RECORDED IN BOOK 10744 PAGE 480
	EXISTING 20' WIDE SEWER EASEMENT RECORDED IN BOOK 10762 PAGE 7420
	EXISTING 20' WIDE SEWER EASEMENT RECORDED IN BOOK 10775 PAGE 7643



PERIGEE CONSULTING
CIVIL · STRUCTURAL · SURVEY

9089 SOUTH 1300 WEST, SUITE 160 WEST JORDAN, UT 84088
801.628.6004 TEL. 801.590.6611 FAX WWW.PERIGEECIVIL.COM



Sheet 22 of 31

DAYBREAK WEST VILLAGES ROADWAY DEDICATION
PLAT IN LIEU OF CONDEMNATION
AMENDING LOTS Z101, Z105, Z106 & Z107 OF THE VP DAYBREAK OPERATIONS-INVESTMENTS PLAT I AND LOTS OS1, T5, V5, WTC1 & WTC2 OF THE KENNECOTT MASTER SUBDIVISION #1 AMENDED

Located in a portion of Section 14, Section 15, Section 22 and Section 23, T3S, R2W, Salt Lake Base and Meridian

RECORDED # 13061700
STATE OF UTAH, COUNTY OF SALT LAKE, RECORDED AND FILED AT THE REQUEST OF: Old Republic Title Draper/Oron
DATE: 8/25/2019 TIME: 3:11pm BOOK: 2019P PAGE: 239
\$1678.00
FEE \$

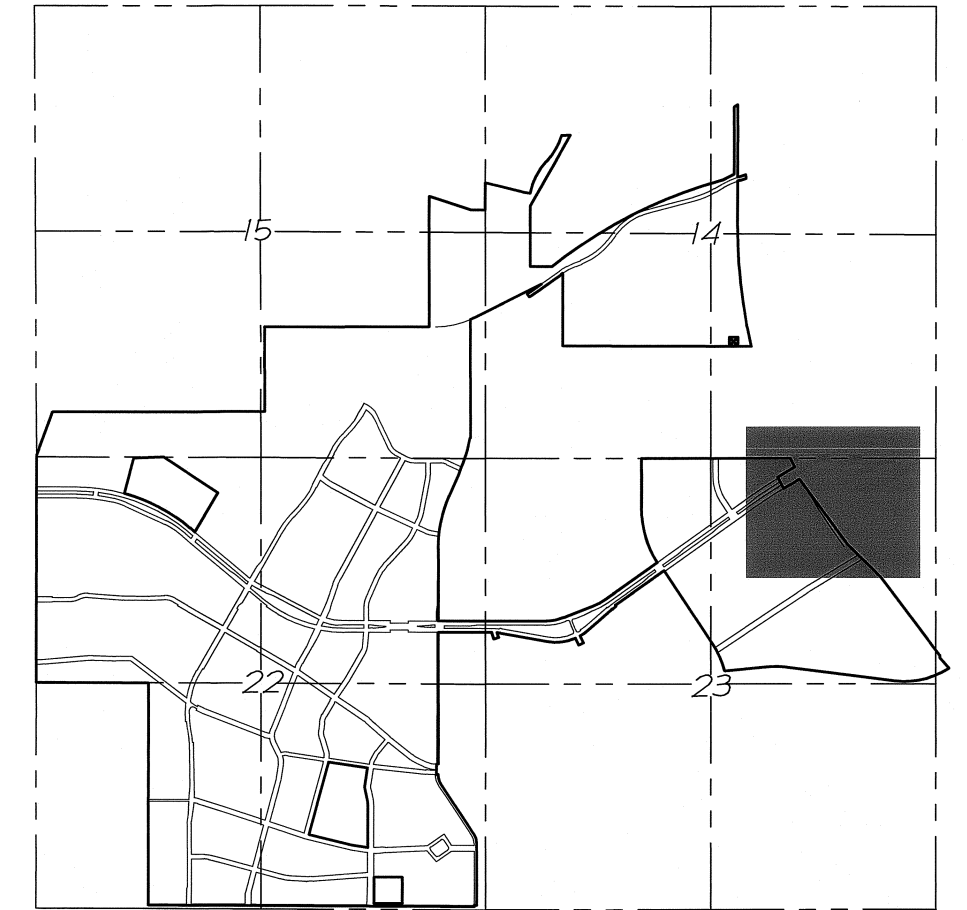
Amey D. Dyer
SALT LAKE COUNTY REGISTER

PROPERTY CORNERS
PROPERTY CORNERS TO BE SET WILL BE REBAR & CAP OR NAILS SET IN THE TOP OF CURB OR ALLEY ON THE EXTENSION OF SIDE LOT LINES.

THE BOARD OF EDUCATION OF THE
JORDAN SCHOOL DISTRICT
26-14-300-007

VP DAYBREAK
INVESTMENTS, LLC
26-23-200-015

S89°58'54"W 2647.919'
(MON TO MON)



VICINITY MAP
NOT TO SCALE

LEGEND

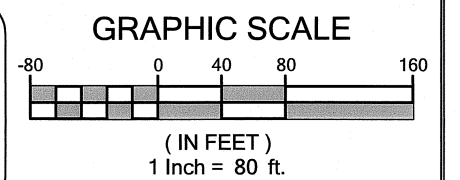
	FOUND SALT LAKE COUNTY SECTION CORNER
	PROPOSED STREET MONUMENT
	EXISTING STREET MONUMENT
	EXISTING 20' WIDE SEWER EASEMENT RECORDED IN BOOK 10425 PAGE 6826
	EXISTING 20' WIDE SEWER EASEMENT RECORDED IN BOOK 10468 PAGE 1932
	EXISTING 20' WIDE SEWER EASEMENT RECORDED IN BOOK 10545 PAGE 3764
	EXISTING 20' WIDE SEWER EASEMENT RECORDED IN BOOK 10744 PAGE 480
	EXISTING 20' WIDE SEWER EASEMENT RECORDED IN BOOK 10762 PAGE 7420
	EXISTING 20' WIDE SEWER EASEMENT RECORDED IN BOOK 10775 PAGE 7643

PROPERTY CORNERS

PROPERTY CORNERS TO BE SET WILL BE REBAR & CAP OR NAILS SET IN THE TOP OF CURB OR ALLEY ON THE EXTENSION OF SIDE LOT LINES.



9089 SOUTH 1300 WEST, SUITE 160 WEST JORDAN, UT 84088
801.628.6004 TEL 801.590.6611 FAX WWW.PERIGEECIVIL.COM



Sheet 23 of 31

DAYBREAK WEST VILLAGES ROADWAY DEDICATION
PLAT IN LIEU OF CONDEMNATION
AMENDING LOTS Z101, Z105, Z106 & Z107 OF THE VP DAYBREAK
OPERATIONS-INVESTMENTS PLAT I AND LOTS OS1, T5, V5, WTC1
& WTC2 OF THE KENNECOTT MASTER SUBDIVISION #1 AMENDED
Located in a portion of Section 14, Section 15, Section 22 and Section 23,
T3S, R2W, Salt Lake Base and Meridian

RECORDED # 13061700
STATE OF UTAH, COUNTY OF SALT LAKE, RECORDED AND FILED AT THE
REQUEST OF: Old Republic Title Draper/Orem
DATE: 8/28/2019 TIME: 3:11pm BOOK: 2019 PAGE: 239
\$ 1678.00
FEE \$
Amy D. [Signature] SALT LAKE COUNTY REGISTER

LESS & EXCEPT
PARCEL G
323,680#

LESS & EXCEPT
PARCEL F
21,434#

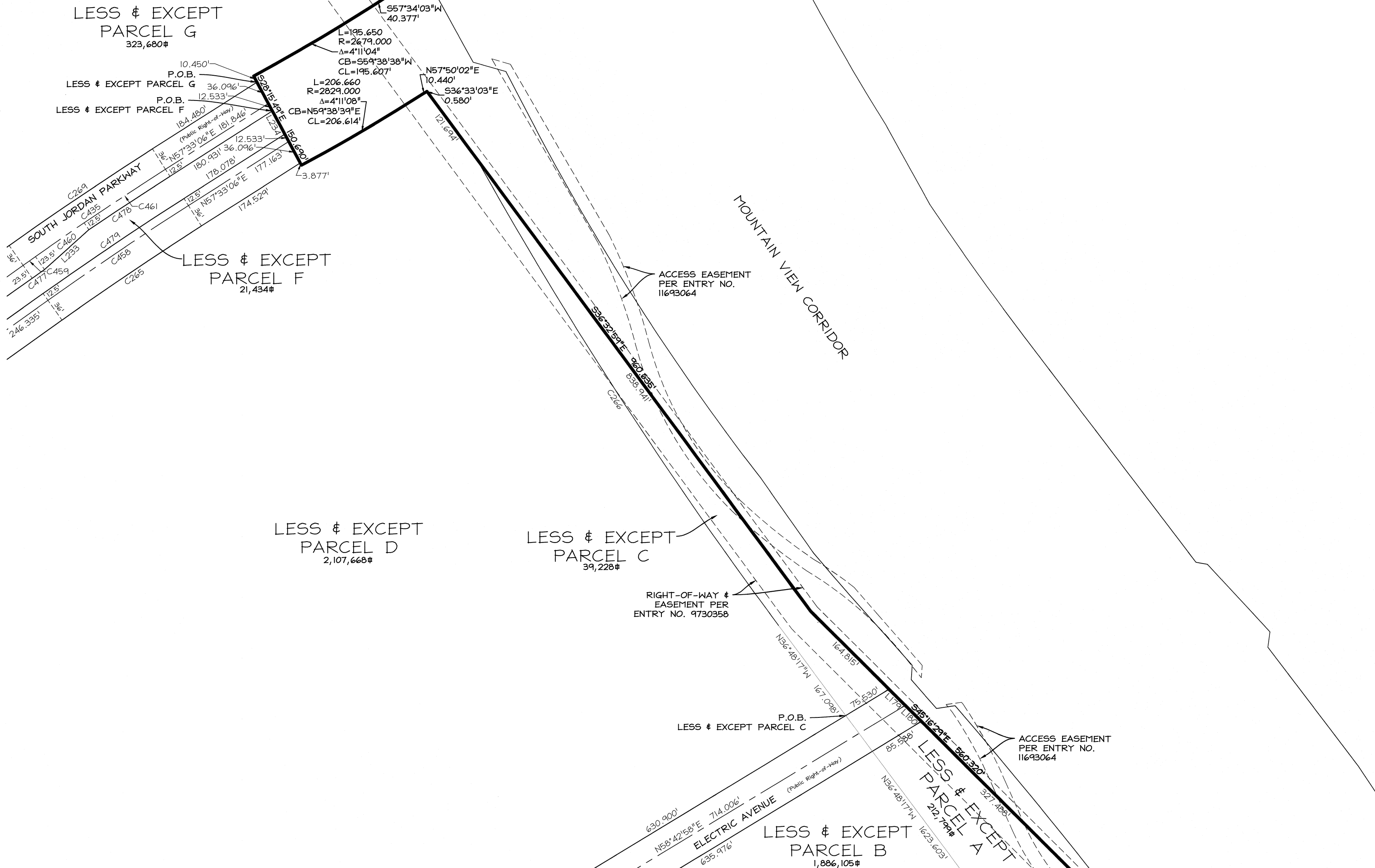
LESS & EXCEPT
PARCEL D
2,107,668#

LESS & EXCEPT
PARCEL C
39,228#

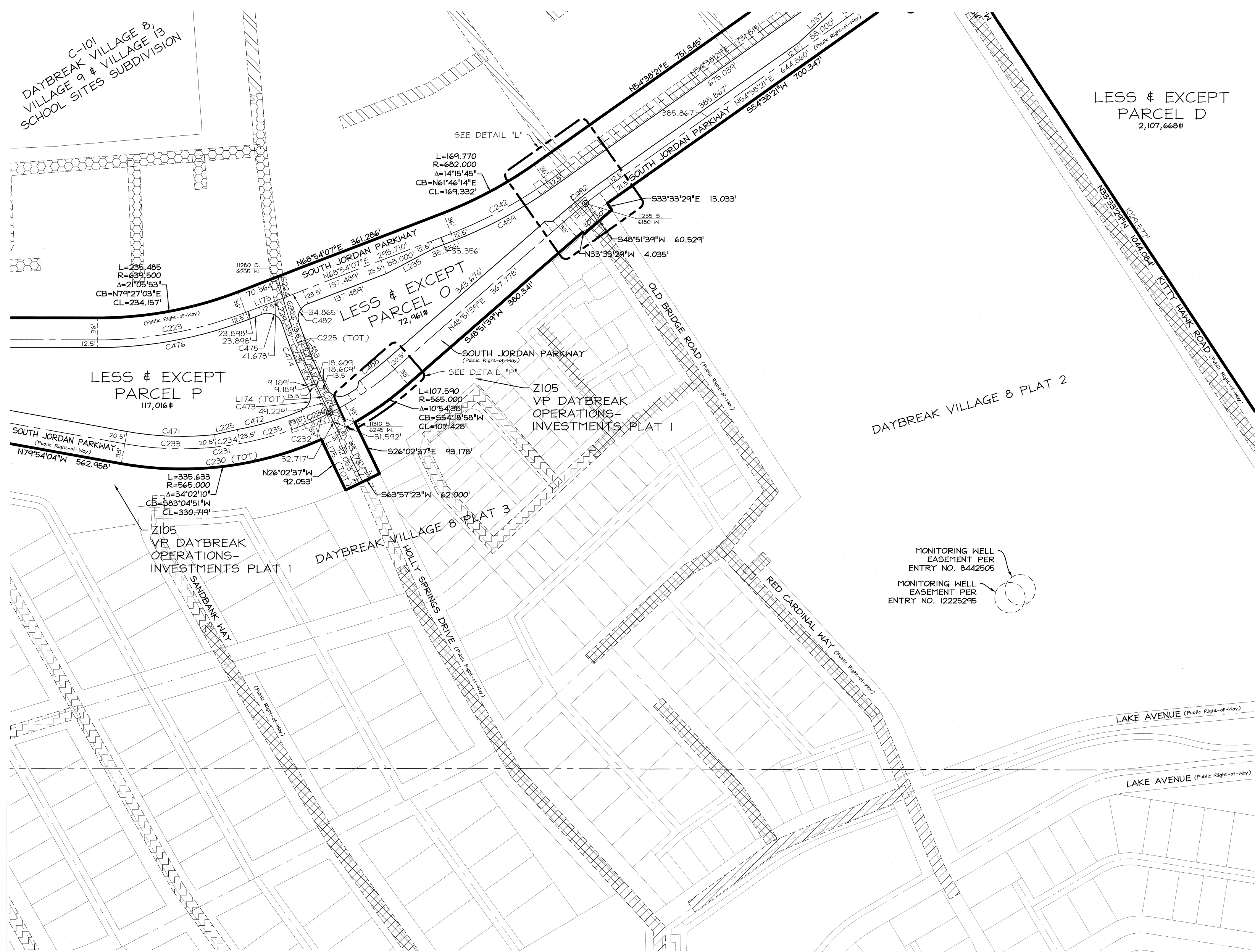
LESS & EXCEPT
PARCEL C

LESS & EXCEPT
PARCEL B
1,886,105#

LESS & EXCEPT
PARCEL A
212,709#



C-101
DAYBREAK VILLAGE 8,
VILLAGE 9 & VILLAGE 13
SCHOOL SITES SUBDIVISION



LESS & EXCEPT
PARCEL D
2,107,668#

LESS & EXCEPT
PARCEL P
117,016#

LESS & EXCEPT
PARCEL O
72,961#

DAYBREAK VILLAGE 8 PLAT 2

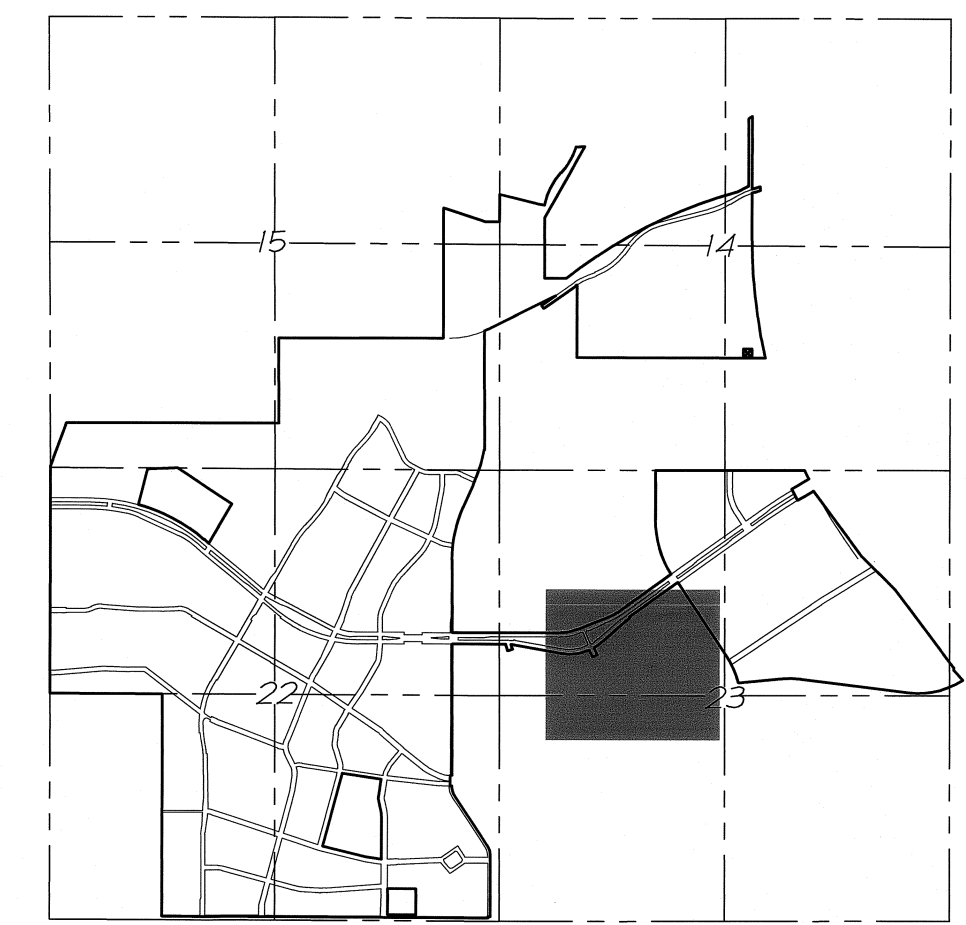
Z105
VP DAYBREAK
OPERATIONS-
INVESTMENTS PLAT 1

DAYBREAK VILLAGE 8 PLAT 3

Z105
VP DAYBREAK
OPERATIONS-
INVESTMENTS PLAT 1

MONITORING WELL
EASEMENT PER
ENTRY NO. 8442505

MONITORING WELL
EASEMENT PER
ENTRY NO. 12225295



VICINITY MAP
NOT TO SCALE

LEGEND

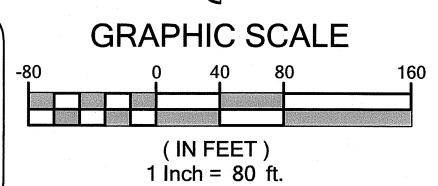
- FOUND SALT LAKE COUNTY SECTION CORNER
- PROPOSED STREET MONUMENT
- EXISTING STREET MONUMENT
- EXISTING 20' WIDE SEWER EASEMENT RECORDED IN BOOK 10425 PAGE 6826
- EXISTING 20' WIDE SEWER EASEMENT RECORDED IN BOOK 10468 PAGE 1932
- EXISTING 20' WIDE SEWER EASEMENT RECORDED IN BOOK 10545 PAGE 3764
- EXISTING 20' WIDE SEWER EASEMENT RECORDED IN BOOK 10744 PAGE 480
- EXISTING 20' WIDE SEWER EASEMENT RECORDED IN BOOK 10762 PAGE 7420
- EXISTING 20' WIDE SEWER EASEMENT RECORDED IN BOOK 10775 PAGE 7643

PROPERTY CORNERS

PROPERTY CORNERS TO BE SET WILL BE REBAR # CAP OR NAILS SET IN THE TOP OF CURB OR ALLEY ON THE EXTENSION OF SIDE LOT LINES.

PERIGEE CONSULTING
CIVIL • STRUCTURAL • SURVEY

9089 SOUTH 1300 WEST, SUITE 160 WEST JORDAN, UT 84088
801.628.6004 TEL. 801.590.6611 FAX WWW.PERIGEECIVIL.COM



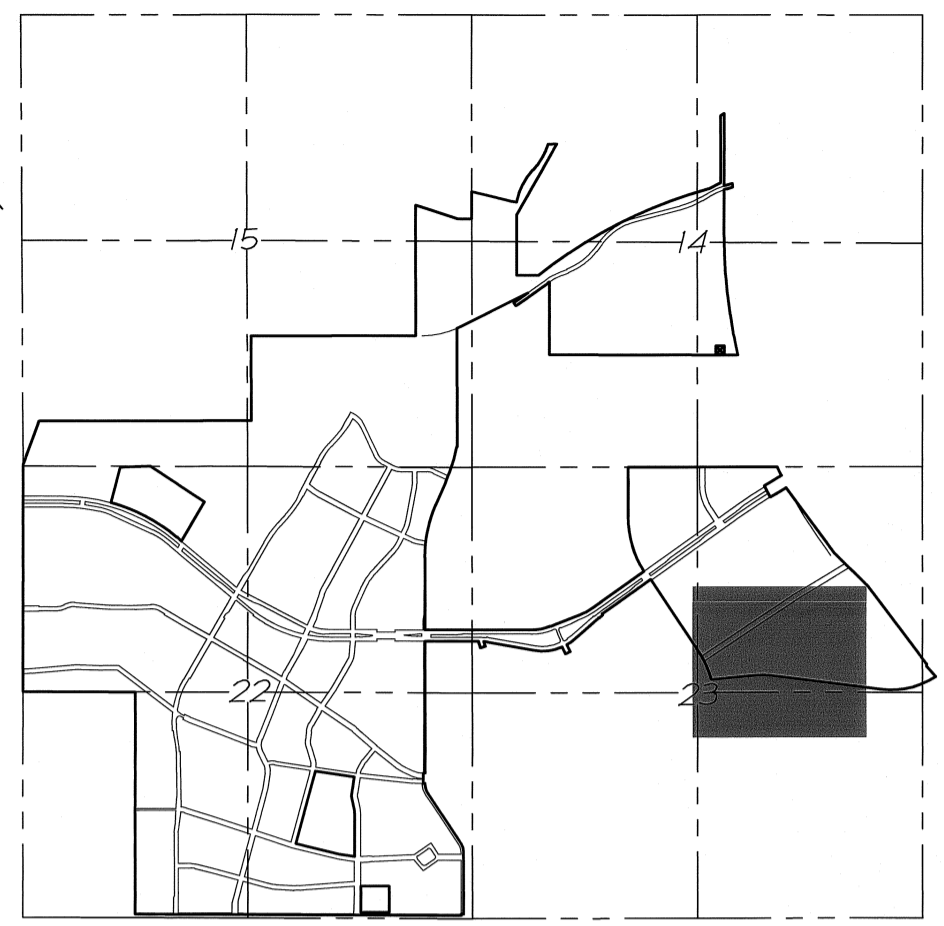
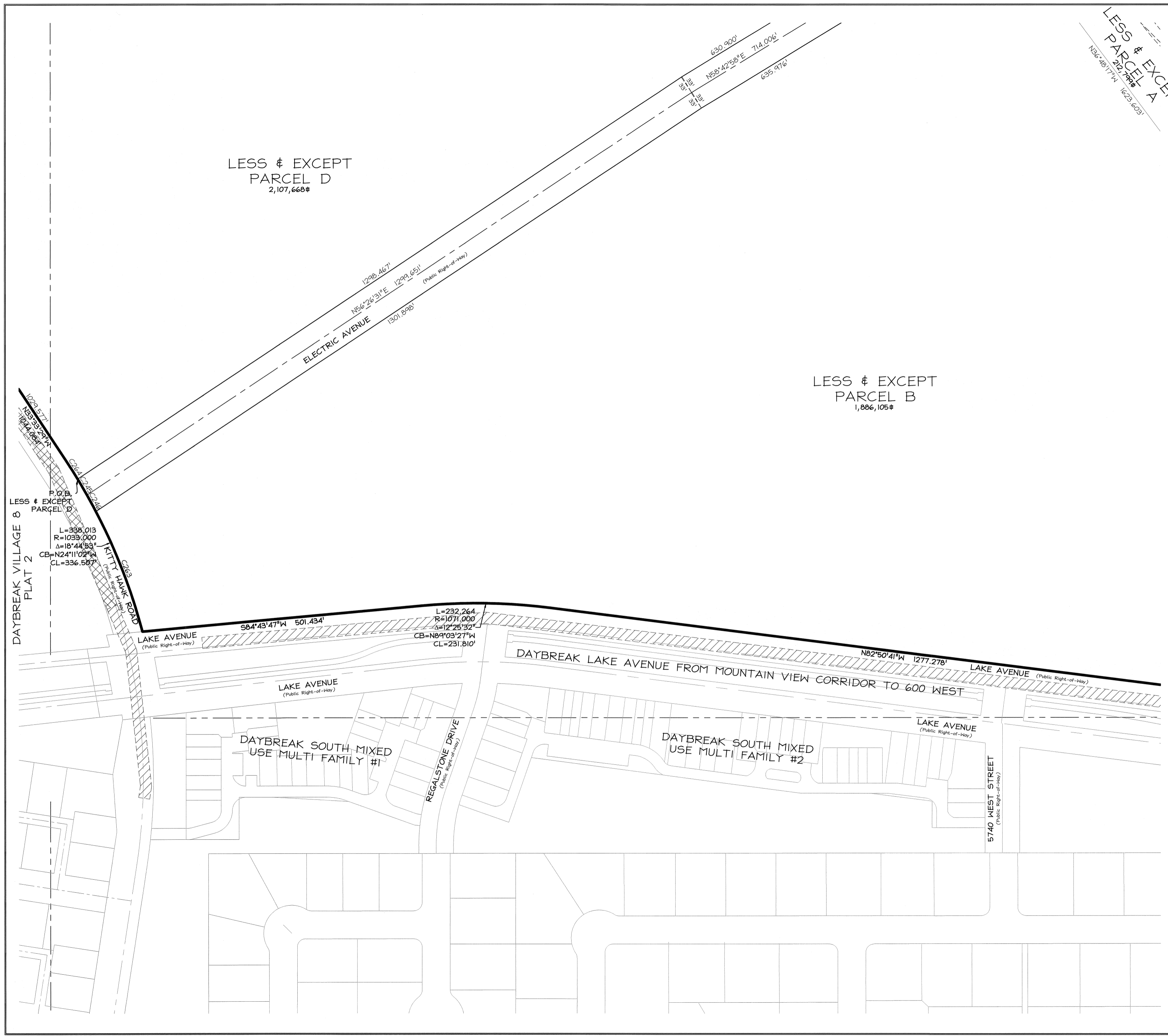
Sheet 24 of 31

DAYBREAK WEST VILLAGES ROADWAY DEDICATION
PLAT IN LIEU OF CONDEMNATION
AMENDING LOTS Z101, Z105, Z106 & Z107 OF THE VP DAYBREAK
OPERATIONS-INVESTMENTS PLAT 1 AND LOTS 051, T5, V5, WTC1
& WTC2 OF THE KENECOTT MASTER SUBDIVISION #1 AMENDED

Located in a portion of Section 14, Section 15, Section 22 and Section 23,
T3S, R2W, Salt Lake Base and Meridian

RECORDED # 13061700
STATE OF UTAH, COUNTY OF SALT LAKE, RECORDED AND FILED AT THE
REQUEST OF: Old Republic Title Dealer/Orren
DATE: 8/28/2019 TIME: 3:11pm BOOK: 2019P PAGE: 239
\$ 1678.00
FEE \$

Amey D. Day Deputy
SALT LAKE COUNTY RECORDER



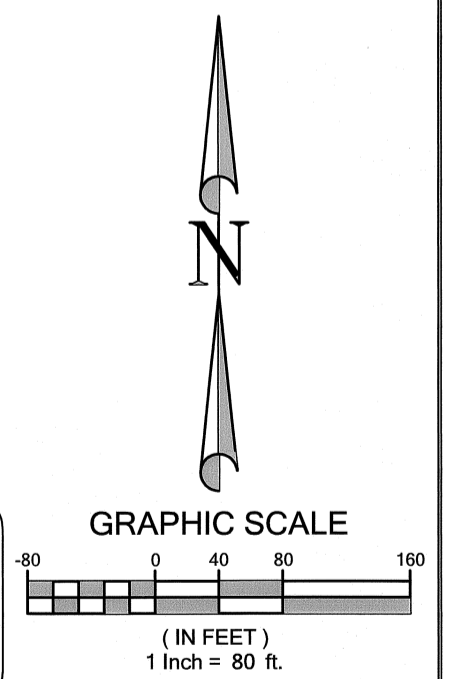
LEGEND

	FOUND SALT LAKE COUNTY SECTION CORNER
	PROPOSED STREET MONUMENT
	EXISTING STREET MONUMENT
	EXISTING 20' WIDE SEWER EASEMENT RECORDED IN BOOK 10425 PAGE 6826
	EXISTING 20' WIDE SEWER EASEMENT RECORDED IN BOOK 10468 PAGE 1932
	EXISTING 20' WIDE SEWER EASEMENT RECORDED IN BOOK 10545 PAGE 3764
	EXISTING 20' WIDE SEWER EASEMENT RECORDED IN BOOK 10744 PAGE 480
	EXISTING 20' WIDE SEWER EASEMENT RECORDED IN BOOK 10762 PAGE 7420
	EXISTING 20' WIDE SEWER EASEMENT RECORDED IN BOOK 10775 PAGE 7643

PROPERTY CORNERS
 PROPERTY CORNERS TO BE SET WILL BE REBAR & CAP OR NAILS SET IN THE TOP OF CURB OR ALLEY ON THE EXTENSION OF SIDE LOT LINES.

PERIGEE CONSULTING
 CIVIL • STRUCTURAL • SURVEY

9089 SOUTH 1300 WEST, SUITE 160 WEST JORDAN, UT 84088
 801.628.6004 TEL. 801.590.6811 FAX WWW.PERIGEECIVIL.COM



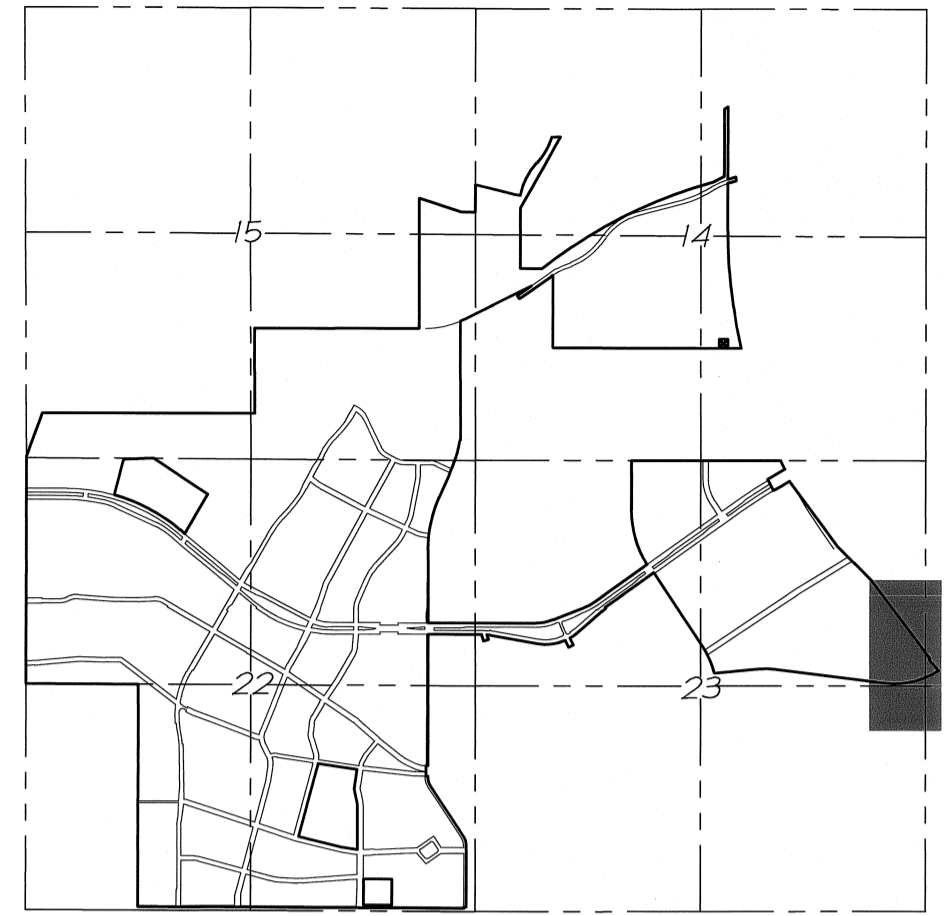
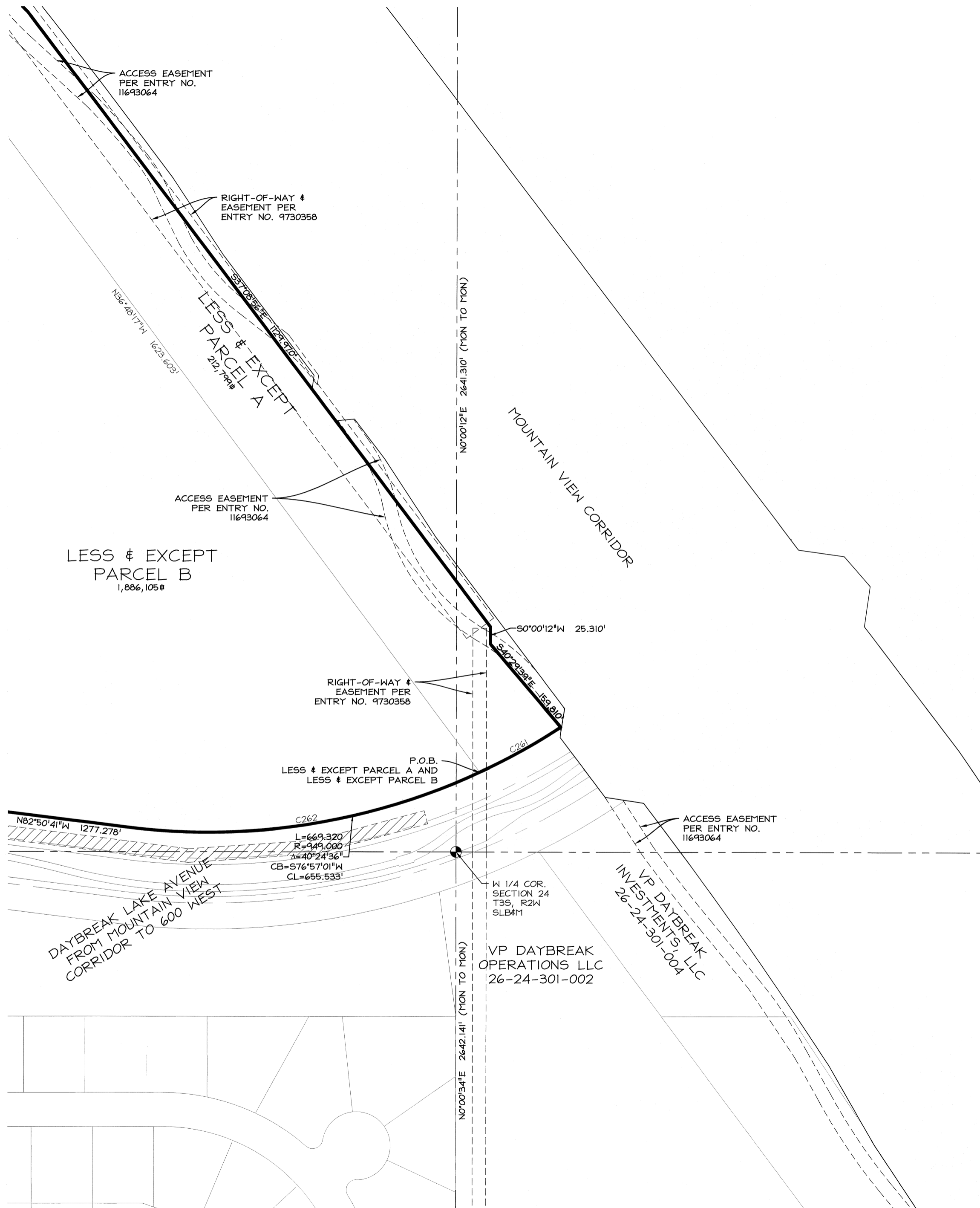
Sheet 25 of 31

DAYBREAK WEST VILLAGES ROADWAY DEDICATION
 PLAT IN LIEU OF CONDEMNATION
 AMENDING LOTS Z101, Z105, Z106 & Z107 OF THE VP DAYBREAK OPERATIONS-INVESTMENTS PLAT 1 AND LOTS OS1, T5, V5, WTC1 & WTC2 OF THE KENNECOTT MASTER SUBDIVISION #1 AMENDED

Located in a portion of Section 14, Section 15, Section 22 and Section 23, T3S, R2W, Salt Lake Base and Meridian

RECORDED # 13061700
 STATE OF UTAH, COUNTY OF SALT LAKE, RECORDED AND FILED AT THE REQUEST OF: *Old Republic Title Draper/Orem*
 DATE: *8/28/2019* TIME: *3:11pm* BOOK: *2019P* PAGE: *239*
 \$ *1678.00*
 FEE \$ *1678.00*

Army D. Dwyer
 SALT LAKE COUNTY RECORDER



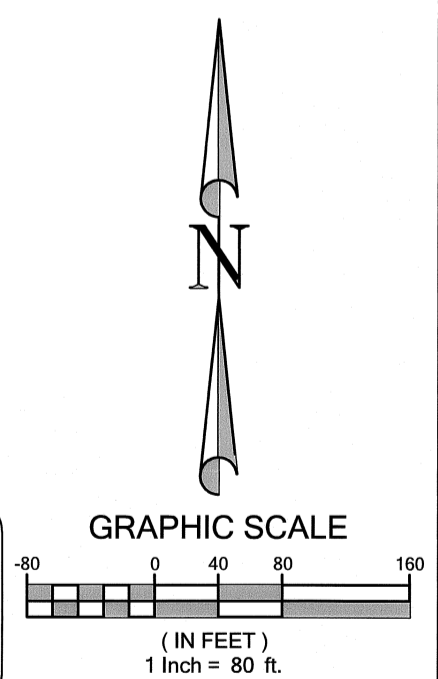
VICINITY MAP
NOT TO SCALE

LEGEND

	FOUND SALT LAKE COUNTY SECTION CORNER
	PROPOSED STREET MONUMENT
	EXISTING STREET MONUMENT
	EXISTING 20' WIDE SEWER EASEMENT RECORDED IN BOOK 10425 PAGE 6826
	EXISTING 20' WIDE SEWER EASEMENT RECORDED IN BOOK 10468 PAGE 1932
	EXISTING 20' WIDE SEWER EASEMENT RECORDED IN BOOK 10545 PAGE 3764
	EXISTING 20' WIDE SEWER EASEMENT RECORDED IN BOOK 10744 PAGE 480
	EXISTING 20' WIDE SEWER EASEMENT RECORDED IN BOOK 10762 PAGE 7420
	EXISTING 20' WIDE SEWER EASEMENT RECORDED IN BOOK 10775 PAGE 7643

PROPERTY CORNERS
PROPERTY CORNERS TO BE SET WILL BE REBAR & CAP OR NAILS SET IN THE TOP OF CURB OR ALLEY ON THE EXTENSION OF SIDE LOT LINES.

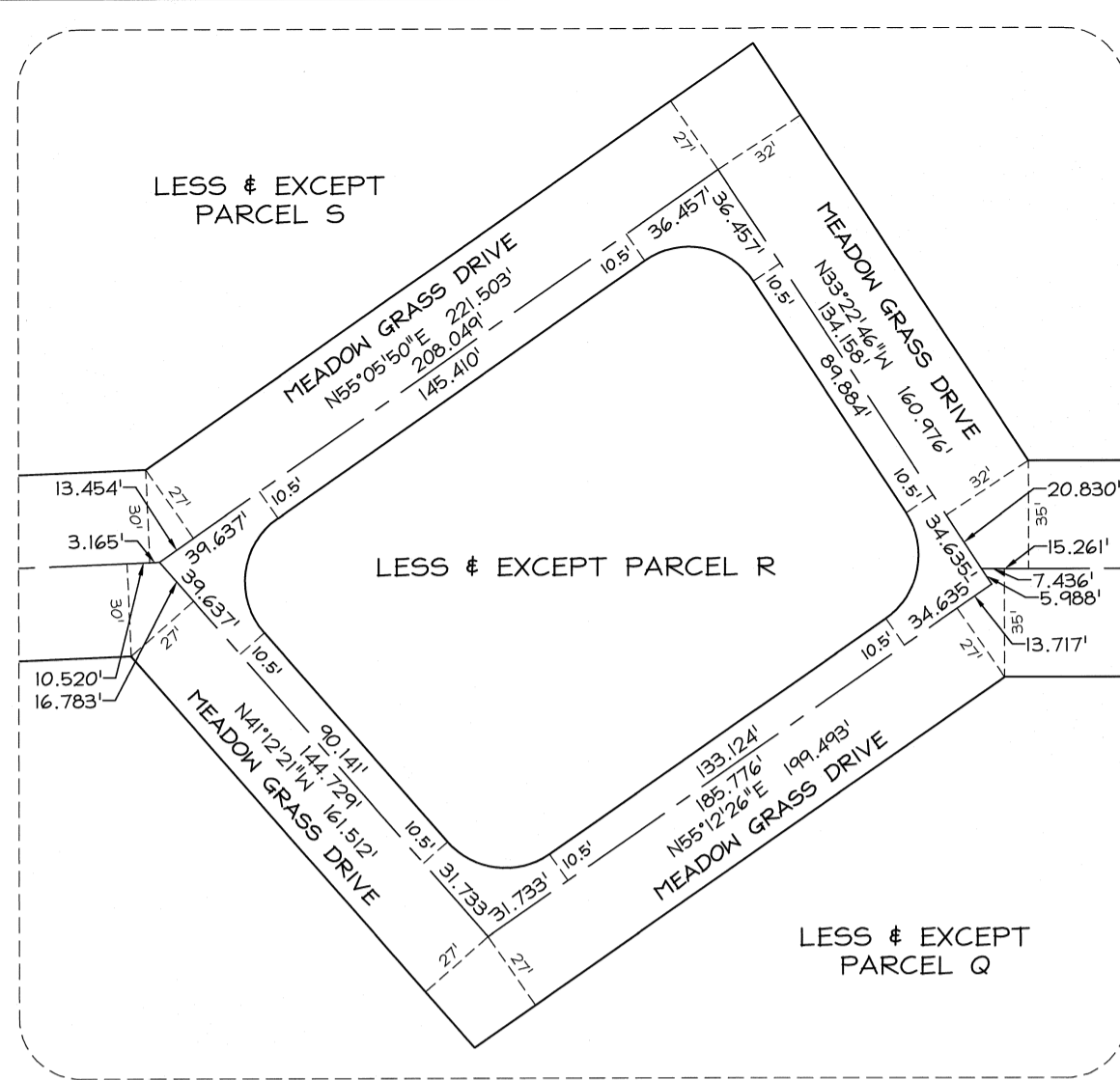
PERIGEE CONSULTING
CIVIL • STRUCTURAL • SURVEY
9089 SOUTH 1300 WEST, SUITE 160 WEST JORDAN, UT 84088
801.628.6004 TEL. 801.590.6611 FAX WWW.PERIGEECIVIL.COM



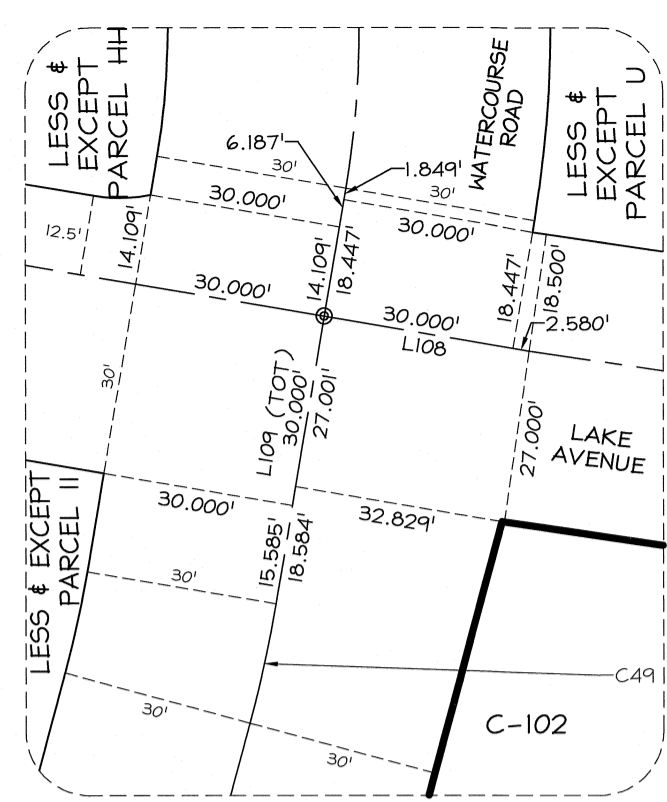
Sheet 26 of 31

DAYBREAK WEST VILLAGES ROADWAY DEDICATION
PLAT IN LIEU OF CONDEMNATION
AMENDING LOTS Z101, Z105, Z106 & Z107 OF THE VP DAYBREAK OPERATIONS-INVESTMENTS PLAT 1 AND LOTS OS1, T5, V5, WTC1 & WTC2 OF THE KENNECOTT MASTER SUBDIVISION #1 AMENDED
Located in a portion of Section 14, Section 15, Section 22 and Section 23, T3S, R2W, Salt Lake Base and Meridian

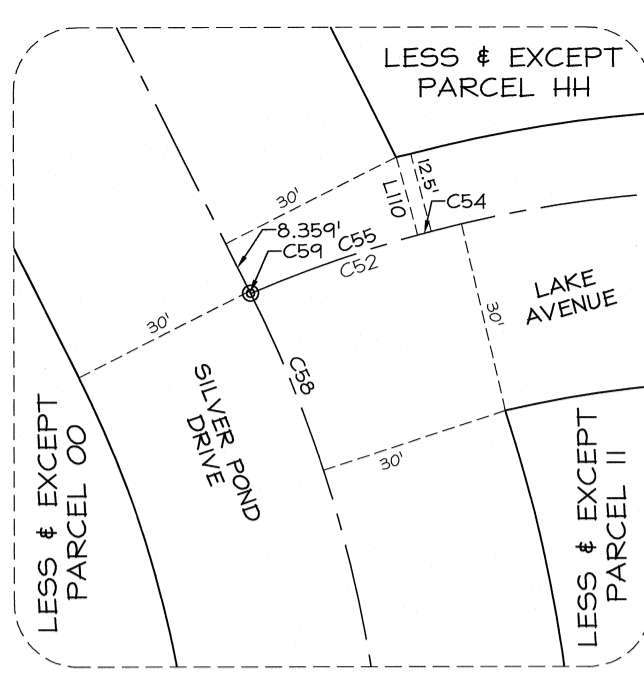
RECORDED # 13061700
STATE OF UTAH, COUNTY OF SALT LAKE, RECORDED AND FILED AT THE REQUEST OF: *Old Republic Title Draper, Orm*
DATE: *8/28/2019* TIME: *3:11pm* BOOK: *2019P* PAGE: *239*
\$11678.00
FEE \$ *Army W. W. Deputy*
SALT LAKE COUNTY RECORDER



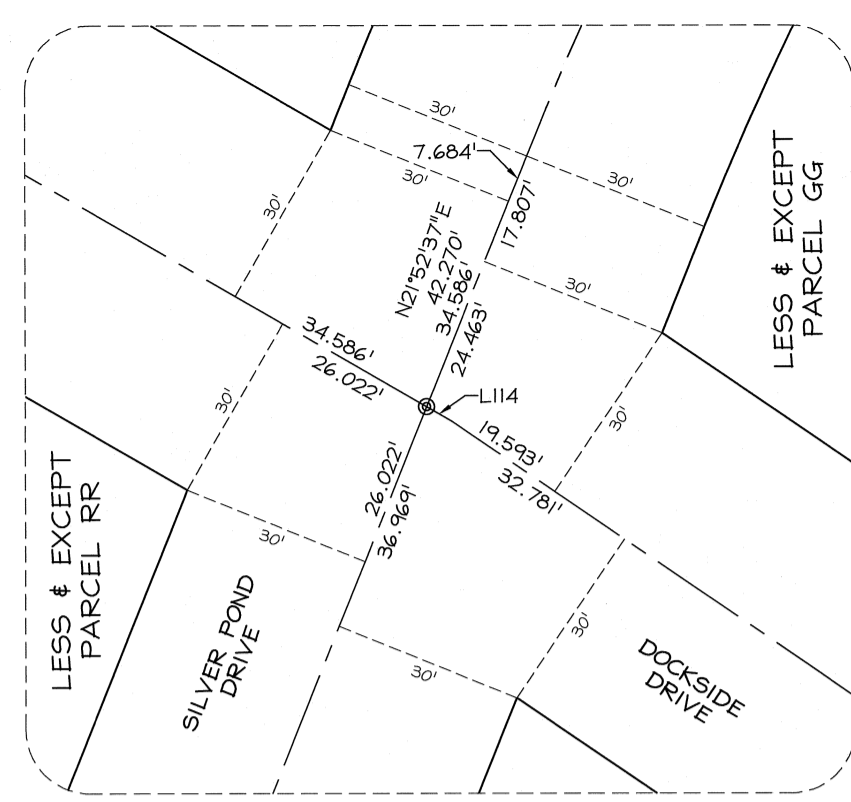
DETAIL "A"
SCALE: 1" = 40'-0"



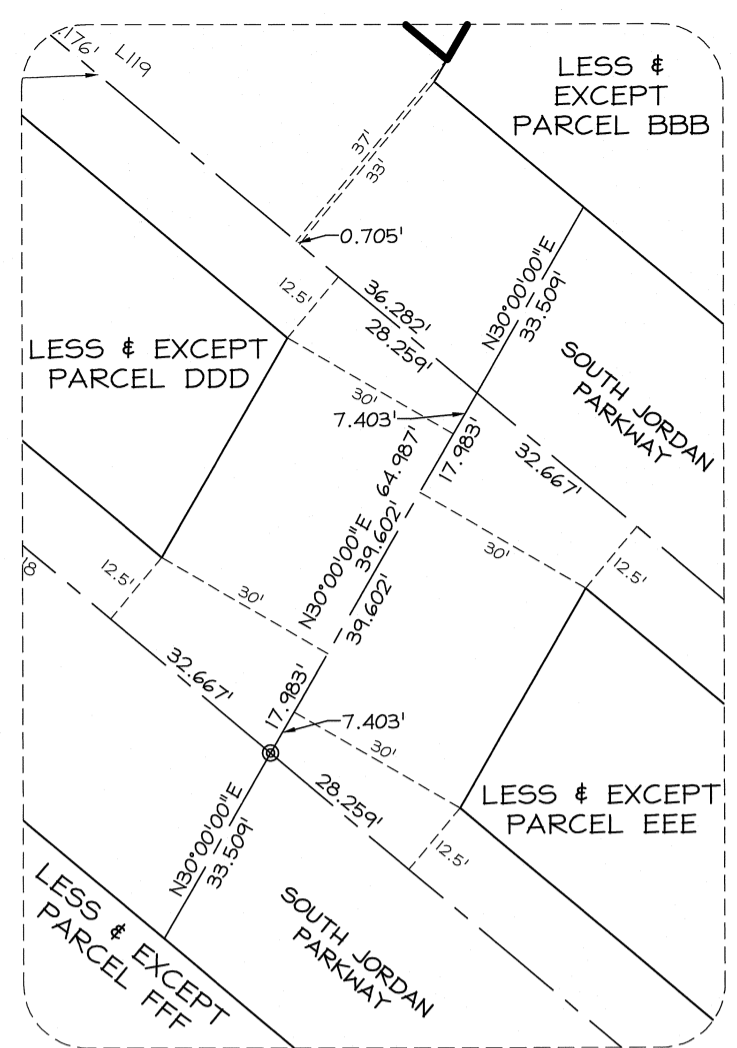
DETAIL "D"
SCALE: 1" = 20'-0"



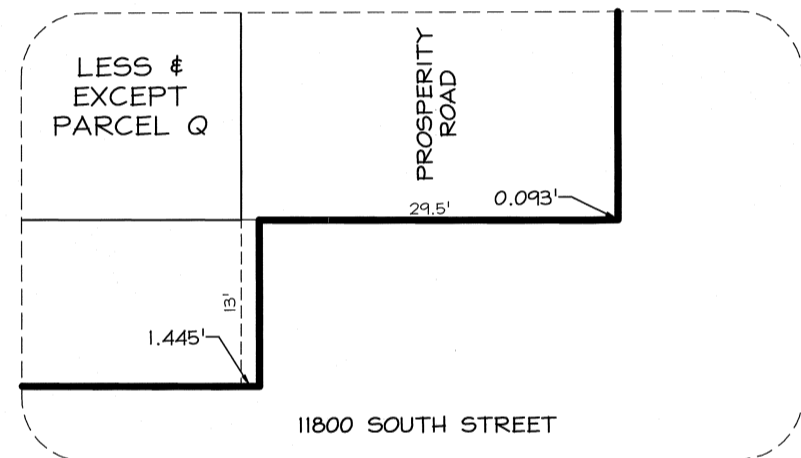
DETAIL "E"
SCALE: 1" = 20'-0"



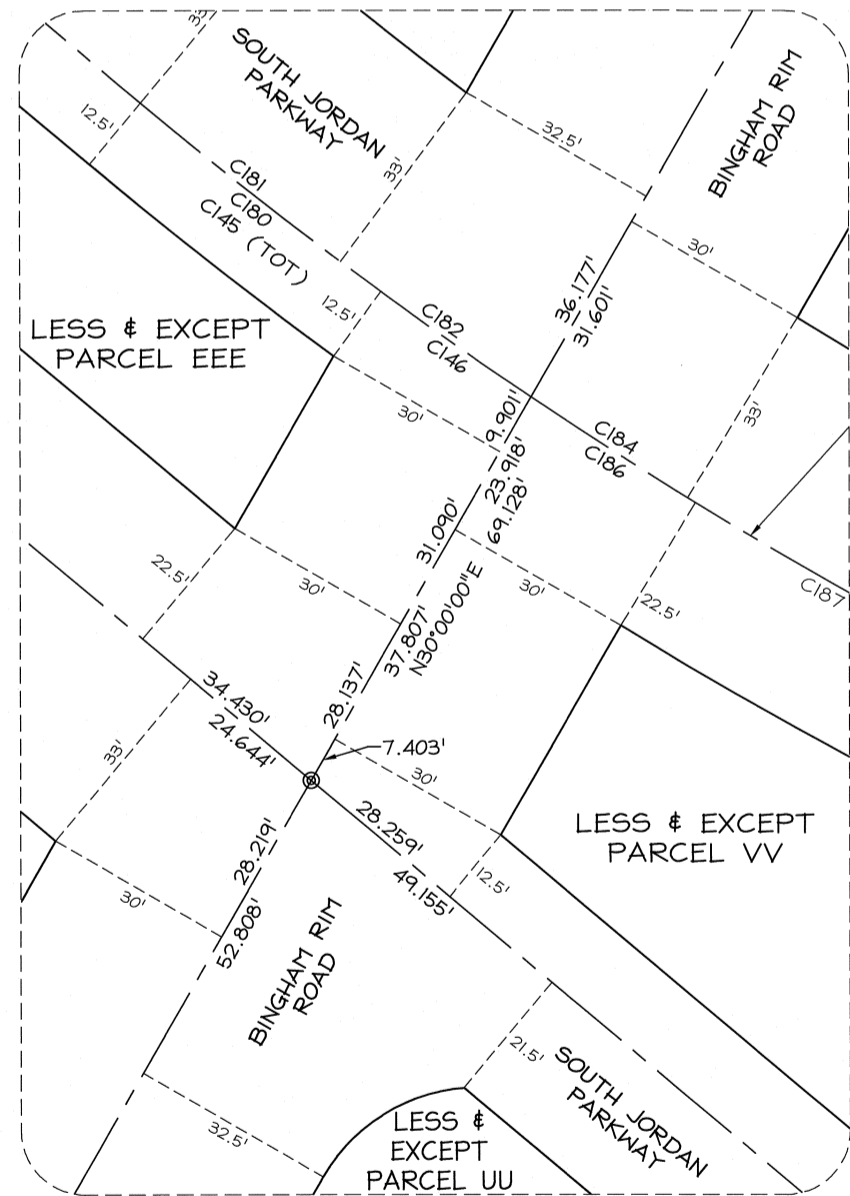
DETAIL "F"
SCALE: 1" = 20'-0"



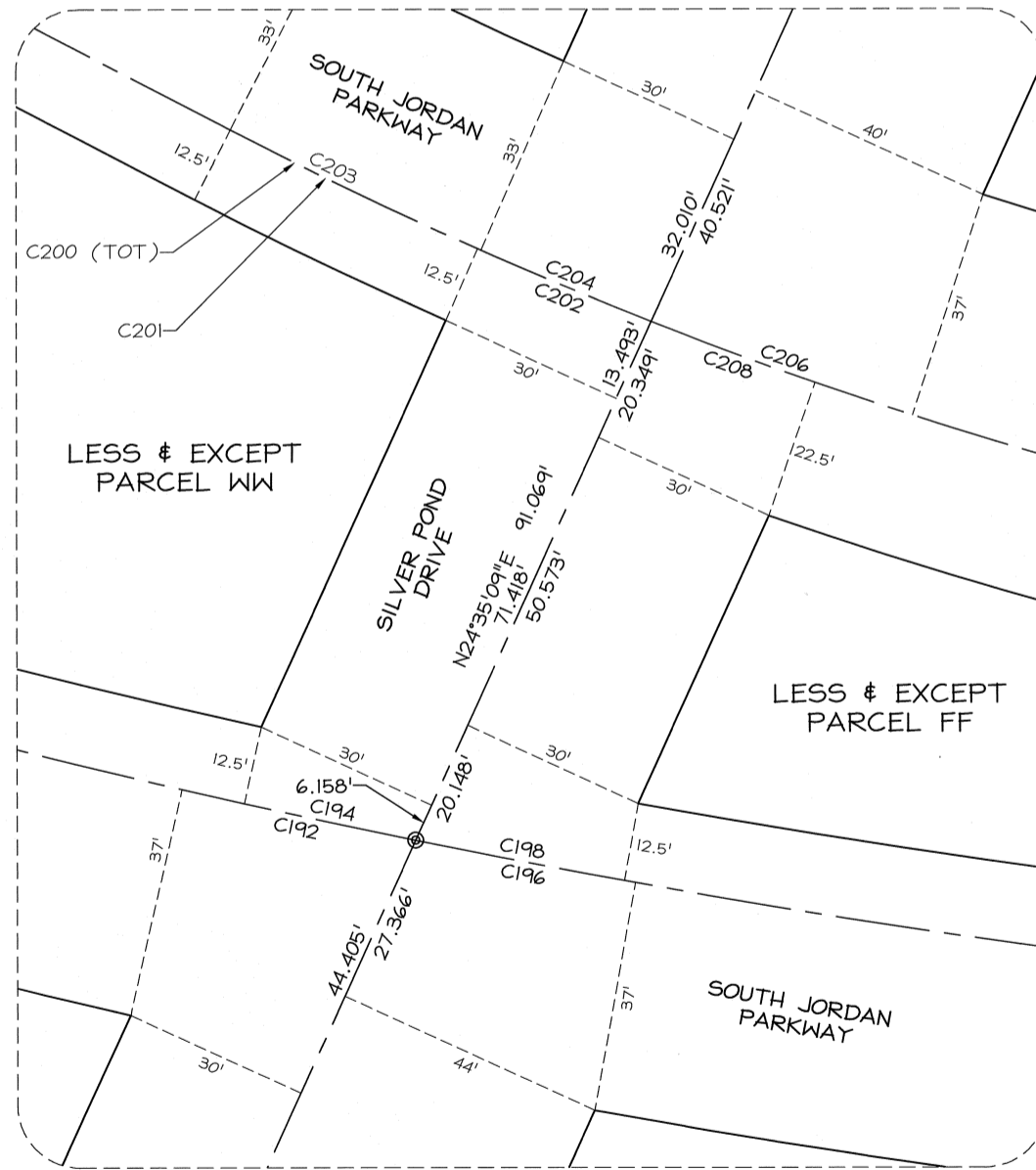
DETAIL "G"
SCALE: 1" = 20'-0"



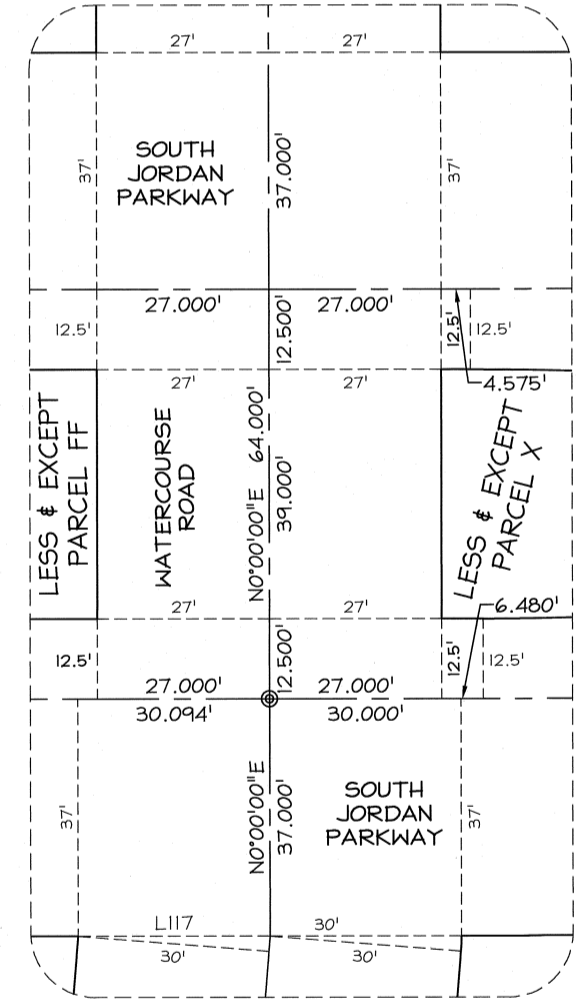
DETAIL "B"
SCALE: 1" = 10'-0"



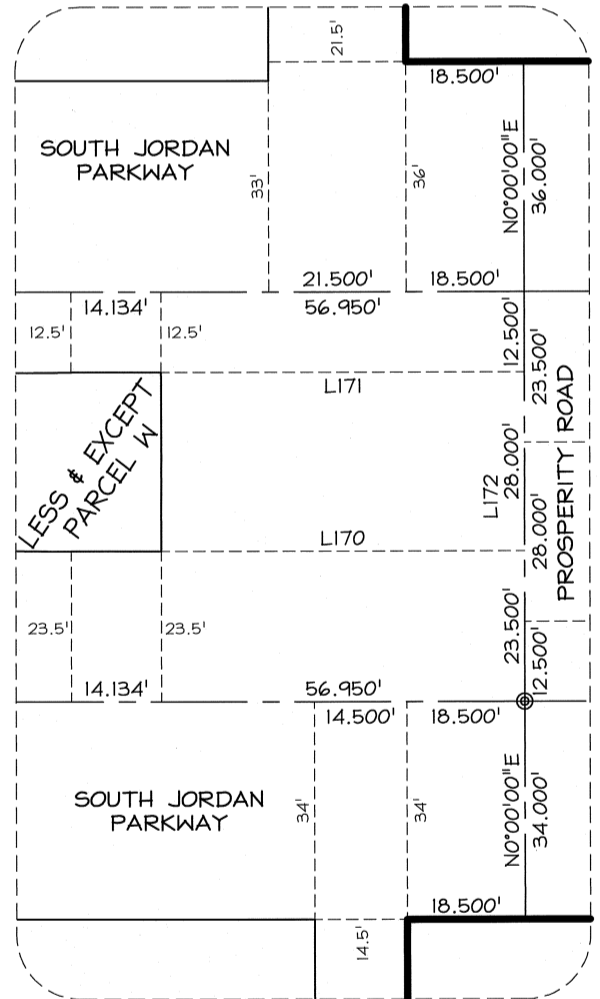
DETAIL "H"
SCALE: 1" = 20'-0"



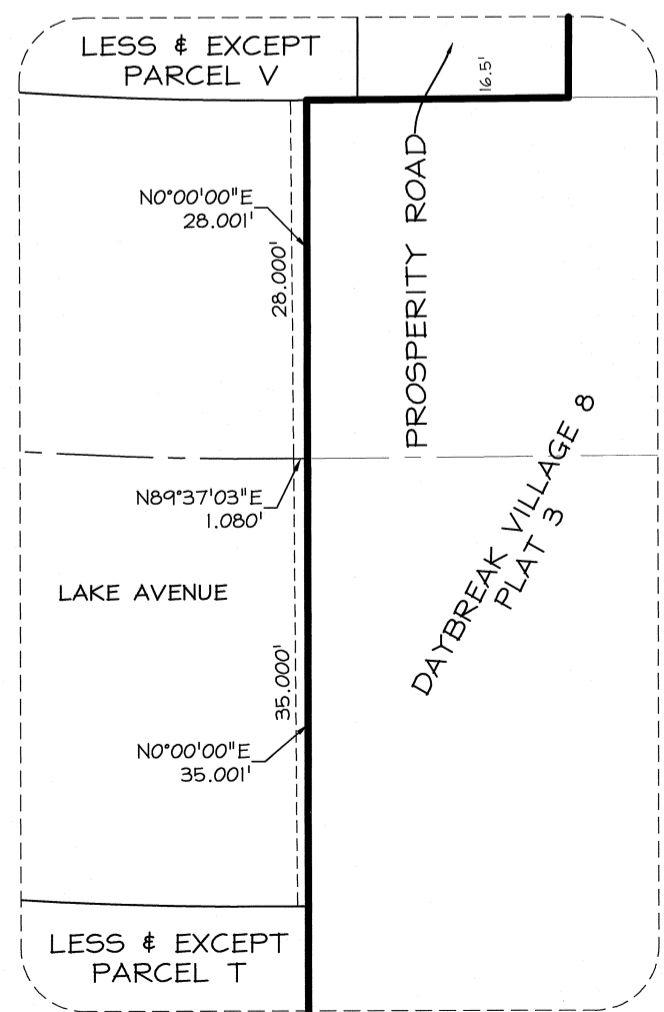
DETAIL "I"
SCALE: 1" = 20'-0"



DETAIL "J"
SCALE: 1" = 20'-0"



DETAIL "K"
SCALE: 1" = 20'-0"



DETAIL "C"
SCALE: 1" = 10'-0"

DAYBREAK WEST VILLAGES ROADWAY DEDICATION
PLAT IN LIEU OF CONDEMNATION
AMENDING LOTS Z101, Z105, Z106 & Z107 OF THE VP DAYBREAK
OPERATIONS-INVESTMENTS PLAT I AND LOTS OS1, T5, V5, WTC1
& WTC2 OF THE KENNECOTT MASTER SUBDIVISION #1 AMENDED
Located in a portion of Section 14, Section 15, Section 22 and Section 23,
T3S, R2W, Salt Lake Base and Meridian

PERIGEE CONSULTING
CIVIL • STRUCTURAL • SURVEY
9089 SOUTH 1300 WEST, SUITE 160 WEST JORDAN, UT 84088
801.628.6004 TEL. 801.590.6611 FAX WWW.PERIGEECIVIL.COM

RECORDED # 13061700
STATE OF UTAH, COUNTY OF SALT LAKE, RECORDED, AND FILED AT THE
REQUEST OF: Old Republic Title Draper, Orson
DATE: 8/28/2019 TIME: 3:11pm BOOK: 2019P PAGE: 239
\$ 1678.00
SALT LAKE COUNTY RECORDS

