

13312277  
6/29/2020 12:14:00 PM \$40.00  
Book - 10969 Pg - 5927-5928  
RASHELLE HOBBS  
Recorder, Salt Lake County, UT  
TITLE GUARANTEE S JORDAN  
BY: eCASH, DEPUTY - EF 2 P.

Mail Recorded Deed and Tax Notice To:  
Jonathan Paul and Tausha Paul  
10171 South Gold Nugget Circle  
South Jordan, UT 84095

## QUIT CLAIM DEED

**Dale A. Oakeson Christine A. Oakeson,**

**GRANTORS** of Salt Lake County, State of Utah, hereby Quit-claim to

**Jonathan Paul and Tausha Paul, husband and wife,**

**GRANTEES** of South Jordan, State of Utah

**for the sum of Ten and no/100 (\$10.00) DOLLARS**


and other good and valuable consideration, the following described tract of land in Salt Lake County, State of Utah:

**SEE EXHIBIT "A" ATTACHED HERETO AND BY THIS REFERENCE MADE A PART HEREOF.**

**TAX ID NO.:** 27-10-353-026 (for reference purposes only)

Together with all improvements and appurtenances restrictions and reservations of record and those enforceable in law and equity.

Dated this 26 day of June, 2020.

  
\_\_\_\_\_  
Dale A. Oakeson


  
\_\_\_\_\_  
Christine A. Oakeson

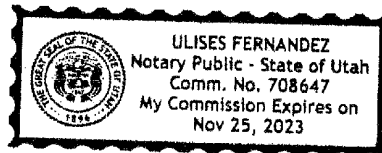
STATE OF UTAH

COUNTY OF SALT LAKE

The foregoing instrument was acknowledged before me this 26 day of June, 2020 by Dale A Oakeson and Christine A Oakeson.

Notary Public





**EXHIBIT A  
PROPERTY DESCRIPTION**

**A part of the Southwest quarter of Section 10, Township 3 South, Range 1 West, Salt Lake Base and Meridian, U.S. Survey in Salt Lake County, Utah:**

**Beginning at the southwest corner of Lot 21 of the Prosector Place Phase 1 as recorded in the Salt Lake County Recorders Office, which lies North 89°47'38" East along the section line 33.00 feet and North 00°03'14" West 71.75 feet and North 89°47'38" East 837.70 feet from the Southwest Section Corner of Section 10, Township 3 South, Range 1 West, Salt Lake Base and Meridian; and running thence North 89°47'38" East 190.00 feet; thence South 00°02'46" East 5.75 feet; thence South 89°47'38" West 190.00 feet; thence North 00°02'46" West 5.75 feet to the point of beginning.**

**Tax ID No. 27-10-353-026 (for information purposes only)**