

1346949

Recorded OCT 9 - 1953 at 9:19 a. m.
Request of SALT LAKE COUNTY
Fee Paid. Hazel Taggart Chase,
Recorder, Salt Lake County, Utah
\$ 0.00 By M. J. Cook Deputy
Book 10.39 Page 591 Ref. _____

R E S O L U T I O N

At a regular meeting of the Board of County Commissioners of Salt Lake County, State of Utah, held on the 7th day of October, 1953, at the hour of 10:00 A.M. in the Commission Chambers, room 206, City and County Building, Salt Lake City, Utah, there being present the following commissioners: Adiel F. Stewart, Ray P. Greenwood, and Lamont B. Gundersen; and

WHEREAS, the owners of certain property abutting on alleys hereinafter described in Magna, Salt Lake County, have presented petitions requesting that said alleys be vacated, and

WHEREAS, it appears no public funds have been expended or work done on said alleys and no maintenance of any kind has been provided for said alleys and at the present time the sole purpose of said alleys is that of accumulating debris, garbage and junk; and therefore constitute a serious obstacle to neighborhood betterment; and

WHEREAS, it appears to the satisfaction of the Board of County Commissioners of Salt Lake County that it is for the general public good and welfare to vacate said alleys, and

WHEREAS, it appears to the Board of County Commissioners of Salt Lake County that said alleys are unnecessary for the use of the public and therefore that neither the public nor any person will be materially injured if said alleys are vacated.


NOW, THEREFORE, BE IT RESOLVED that in accordance with and by virtue of the authority contained in Section 17-5-38 of the Utah Code Annotated, 1953, the Board of County Commissioners of Salt Lake County, State of Utah, does hereby vacate the following described alleys situated in Magna, Utah, County of Salt Lake:


*2014
10/10*


1. That 16 foot alley running East and West more or less 265 feet on the North of lots 13 and 14 of Block 3 Reynolds Sub-division No. 2.
2. Commencing at point 8 feet west of the Northwest corner of Block 6 of Reynolds Subdivision thence running North $0^{\circ} 43'$ 16 feet thence North $89^{\circ} 17'$ East 124.5 feet to the Southeast corner of lot 11 of said subdivision thence South $0^{\circ} 52'$ East 16 feet to the Northeast corner of lot 10 of said subdivision thence South $89^{\circ} 17'$ West. 124.25 feet to the place of beginning.
3. That 16 foot alley that runs North and South in the middle of Blocks 6, 7, and to the west boundary line of lots 7 and 42, Block 3 of Reynolds Subdivision.
4. That 16 foot alley running North and South in the middle of Blocks 1, 2, and 3 of Reynolds Subdivision No. 2.
5. That 16 foot alley running North and South East of lots 1 to 30 inclusive Block 1 Burkes Addition.


DATED this 7th day of October, 1953.


BOARD OF COUNTY COMMISSIONERS
OF SALT LAKE COUNTY


Chairman


Commissioner


Commissioner




County Clerk