

13566792
2/12/2021 3:49:00 PM \$672.00
Book - 11118 Pg - 1106-1157
RASHELLE HOBBS
Recorder, Salt Lake County, UT
INGEO SYSTEMS
BY: eCASH, DEPUTY - EF 52 P.

PREPARED BY:
Karen Wade, Esq.
Alston & Bird LLP
2200 Ross Avenue, Suite 2300
Dallas, TX 75201

UPON RECORDATION RETURN TO:
Attn: Tim Murray
OS National LLC
3097 Satellite Blvd, Ste 400
Duluth, GA 30096

ASSIGNMENT OF SECURITY INSTRUMENT

by

CAF TERM BORROWER MS, LLC,
a Delaware limited liability company,

to

COREVEST PURCHASER 2, LLC
a Delaware limited liability company

Dated: As of 9/24/2020

State: Utah
County: Salt Lake

ASSIGNMENT OF SECURITY INSTRUMENT

THIS ASSIGNMENT OF SECURITY INSTRUMENT (this "Assignment"), made and entered into as of the 9/24/2020, is made by **CAF TERM BORROWER MS, LLC**, a Delaware limited liability company, having an address at 1920 Main Street, Suite 850, Irvine, CA 92614 ("Assignor"), in favor of **COREVEST PURCHASER 2, LLC**, a Delaware limited liability company, having an address at 1920 Main Street, Suite 850, Irvine, CA 92614 ("Assignee").

WITNESSETH

WHEREAS, Assignor is the present legal and equitable owner and holder of that certain Promissory Note dated as of October 2, 2019 executed by **RU Pool 2 LLC**, a Delaware limited liability company ("Borrower"), and made payable to the order of 5AIF RW, LLC, a Delaware limited liability company (""""), predecessor-in-interest to Assignor, in the stated principal amount of Forty-six million four hundred eighty-five thousand eight hundred eighty dollars and no cents (\$46,485,880.00) (the "Note") in connection with certain real property and improvements located thereon situated in the County of Salt Lake State of Utah, and more particularly described on Exhibit A annexed hereto and made a part hereof (the "Premises"); and

WHEREAS, the Note is secured, inter alia, by the Security Instrument (as hereinafter defined); and

WHEREAS, the parties hereto desire that Assignor assign to Assignee, its successors and assigns, all of Assignor's right, title and interest in and to the Security Instrument.

NOW, THEREFORE, in consideration of the premises above set forth and for other good and valuable consideration, the receipt and sufficiency of which are hereby acknowledged and agreed, Assignor and Assignee hereby covenant and agree as follows:

1. Assignment. Assignor does hereby transfer, assign, grant and convey to Assignee, its successors and assigns, all of the right, title and interest of Assignor in and to the following described instrument, and does hereby grant and delegate to Assignee, its successors and assigns, any and all of the duties and obligations of Assignor thereunder from and after the date hereof:

That certain Deed of Trust, Assignment of Leases and Rents, Security Agreement and Fixture Filing dated as of October 2, 2019, executed by Borrower for the benefit of 5AIF RW, LLC, as lender, and recorded on October 2, 2019 in the Real Property Records of Salt Lake County, Utah, as Document No. 13090026, Book 10840, Page 5417-5499 (as the same may heretofore have been assigned, the "Security Instrument"), in respect of the Premises, together with all rights accrued or to accrue under said Security Instrument.

2. Representations and Warranties of Assignor. This Assignment is an absolute assignment. This Assignment is without recourse, representation or warranty, express or implied, upon Assignor, except Assignor hereby warrants and represents to Assignee that:

Loan # 600011772

Assignment of Security Instrument (CAF TERM MS TO PURCHASER) – Page 1

Salt Lake / Utah

#35666147

(a) Prior to the execution hereof, Assignor has not sold, transferred, assigned, conveyed, pledged or endorsed any right, title or interest in the Security Instrument to any person or entity other than Assignee; and

(b) Assignor has full right and power to sell and assign the same to Assignee subject to no interest or participation of, or agreement with, any party other than Assignee.

3. Governing Law. With respect to matters relating to the creation, perfection and procedures relating to the enforcement of this Assignment, this Assignment shall be governed by, and be construed in accordance with, the laws of the State of Utah, it being understood that, except as expressly set forth above in this paragraph and to the fullest extent permitted by the law of the State of Utah, the law of the State of New York applicable to contracts made and performed in such State (pursuant to Section 5-1401 of the New York General Obligations Law) shall govern all matters relating to this Assignment and all of the indebtedness or obligations arising hereunder.

4. Successors and Assigns. This Assignment shall be binding upon and inure to the benefit of the parties hereto and their respective successors and assigns.

5. Headings. The headings of the paragraphs of this Assignment have been included only for convenience, and shall not be deemed in any manner to modify or limit any of the provisions of this Assignment or be used in any manner in the interpretation of this Assignment.

6. Interpretation. Whenever the context so requires in this Assignment, all words used in the singular shall be construed to have been used in the plural (and vice versa), each gender shall be construed to include any other genders, and the word "person" shall be construed to include a natural person, a corporation, a firm, a partnership, a joint venture, a trust, an estate or any other entity.

7. Partial Invalidity. Each provision of this Assignment shall be valid and enforceable to the fullest extent permitted by law. If any provision of this Assignment or the application of such provision to any person or circumstance shall, to any extent, be invalid or unenforceable, then the remainder of this Assignment, or the application of such provision to persons or circumstances other than those as to which it is held invalid or unenforceable, shall not be affected by such invalidity or unenforceability.

[SIGNATURE PAGE FOLLOWS]

EXHIBIT A

(Premises Description)

Loan # 600011772

Assignment of Security Instrument (CAF TERM MS TO PURCHASER) – Page 2

Salt Lake / Utah


#35666147

IN WITNESS WHEREOF, Assignor has executed this Assignment of Security Instrument as of the day and year first above written.


ASSIGNOR:

CAF TERM BORROWER MS, LLC,
A Delaware limited liability company


By:



Sokun Seun
Authorized Signatory



Witness #1
Print Name: Jaime Chavez



Witness #2
Print Name: Jack Chang

Signature Page

Assignment of Security Instrument (CAF TERM MS TO PURCHASER)

CALIFORNIA ALL-PURPOSE ACKNOWLEDGMENT

CIVIL CODE § 1189

A notary public or other officer completing this certificate verifies only the identity of the individual who signed the document to which this certificate is attached, and not the truthfulness, accuracy, or validity of that document.

State of California)

County of Orange)

On November 6, 2020 before me, Christopher Terranova, Notary Public,
Date Here Insert Name and Title of the Officer

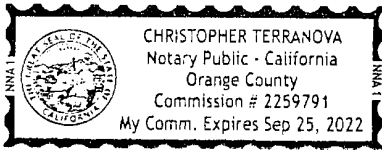
personally appeared Sokun Soun

Name(s) of Signer(s)
N/A

who proved to me on the basis of satisfactory evidence to be the person(s) whose name(s) is/are subscribed to the within instrument and acknowledged to me that he/she/they executed the same in his/her/their authorized capacity(ies), and that by his/her/their signature(s) on the instrument the person(s), or the entity upon behalf of which the person(s) acted, executed the instrument.

I certify under PENALTY OF PERJURY under the laws of the State of California that the foregoing paragraph is true and correct.

WITNESS my hand and official seal.



Signature [Handwritten Signature]
Signature of Notary Public

Place Notary Seal Above

OPTIONAL

Though this section is optional, completing this information can deter alteration of the document or fraudulent reattachment of this form to an unintended document.

Description of Attached Document

Title or Type of Document: _____

Document Date: _____ Number of Pages: _____

Signer(s) Other Than Named Above: _____

Capacity(ies) Claimed by Signer(s)

Signer's Name: _____

Corporate Officer — Title(s): _____

Partner — Limited General

Individual Attorney in Fact

Trustee Guardian or Conservator

Other: _____

Signer Is Representing: _____

Signer's Name: _____

Corporate Officer — Title(s): _____

Partner — Limited General

Individual Attorney in Fact

Trustee Guardian or Conservator

Other: _____

Signer Is Representing: _____

EXHIBIT A

(Premises Description)

PARCEL 1:

Lot 17, Block 15, ROSE PARK PLAT C, according to the official plat thereof, as recorded in the office of the Salt Lake County Recorder.

Parcel Identification No. 08-26-331-008.

Property Address: 1003 West 1000 North, Salt Lake City UT 84116

PARCEL 2:

BEGINNING at a point 47 feet North of the Southwest corner of Lot 1, Block 1, GLENDALE ADDITION, and running thence North 47 feet; thence East 95 feet; thence South 47 feet; thence West 95 feet to the point of beginning.

Parcel Identification No. 15-11-187-002.

Property Address: 1005 South Emery Street, Salt Lake City UT 84104

PARCEL 3:

Lot 8, Block 3, GLENDALE GARDENS PLAT E, according to the official plat thereof, as recorded in the office of the Salt Lake County Recorder.

Parcel Identification No. 15-10-426-008.

Property Address: 1014 South 1500 West, Salt Lake City UT 84104

PARCEL 4:

Lot 14, AMENDED PLAT OF ROSE PARK PLAT "Q", according to the official plat thereof, as recorded in the office of the Salt Lake County Recorder.

Parcel Identification No. 08-26-130-014.

Property Address: 1016 West Tally Ho Street, Salt Lake City UT 84116

PARCEL 5:

COMMENCING AT THE NORTHEAST CORNER OF LOT 5, BLOCK 29, PLAT "F", SALT LAKE CITY SURVEY, AND RUNNING THENCE WEST 2.5 RODS; THENCE SOUTH 10 RODS; THENCE EAST 2.5 RODS; THENCE NORTH 10 RODS TO THE POINT OF BEGINNING.

LESS AND EXCEPTING THEREFROM THE FOLLOWING DESCRIBED PORTION: BEGINNING SOUTH 89°54'40" WEST 137.23 FEET FROM THE NORTHEAST CORNER OF LOT 6, BLOCK 29, PLAT "F", SALT LAKE CITY SURVEY (NOTE: THE NORTHEAST CORNER OF SAID LOT 6 ERRONEOUSLY DESCRIBED AS BEING 33 FEET WEST OF ITS ACTUAL LOCATION), AND

RUNNING THENCE NORTH 89°54'40" EAST 5.23 FEET, THENCE SOUTH 00°04'25" EAST ALONG THE LOT LINE 124.97 FEET; THENCE SOUTH 89°55'29" WEST 6.96 FEET; THENCE NORTH 00°43'14" EAST ALONG A FENCE LINE 124.98 FEET TO THE POINT OF BEGINNING.

Tax Parcel No. 16-05-204-036-0000

Property Address: 1018 East 100 South, Salt Lake City, UT 84102

PARCEL 6:

Lot 26, Block 3, GLENDALE GARDENS PLAT "B", according to the official plat thereof, as recorded in the office of the Salt Lake County Recorder.

Parcel Identification No. 15-11-302-005.

Property Address: 1043 South 1300 West, Salt Lake City UT 84104

PARCEL 7:

Lot 28, WHITE CITY NO. 32 SUBDIVISION, according to the official plat thereof, as recorded in the office of the Salt Lake County Recorder.

Parcel Identification No. 28-17-276-008.

Property Address: 10456 South Hyacinth Circle, Sandy UT 84094

PARCEL 8:

Lots 19 and 20, Block 2, OAKWOOD SUBDIVISION, according to the official plat thereof, as recorded in the office of the Salt Lake County Recorder.

Parcel Identification No. 08-35-179-029.

Property Address: 1066 West 400 North, Salt Lake City UT 84116

PARCEL 9:

Lot 8, in Block 4, ROSE PARK PLAT "A", according to the official plat thereof, as recorded in the office of the Salt Lake County Recorder.

Parcel Identification No. 08-26-384-003.

Property Address: 1067 West Signora Drive, Salt Lake City UT 84116

PARCEL 10:

Lot 9, in Block 5, ROSE PARK PLAT A, according to the official plat thereof, as recorded in the office of the Salt Lake County Recorder.

Parcel Identification No. 08-26-382-010.

Property Address: 1068 West Signora Drive, Salt Lake City UT 84116

PARCEL 11:

Lot 38, ROSE PARK PLAT "M", according to the official plat thereof, as recorded in the office of the Salt Lake County Recorder.

Parcel Identification No. 08-26-180-020.

Property Address: 1080 North Taffeta Drive, Salt Lake City UT 84116

PARCEL 12:

THE WEST 58 FEET OF LOT 5, BLOCK 14, ROSE PARK PLAT "C", ACCORDING TO THE OFFICIAL PLAT THEREOF ON FILE AND OF RECORD IN THE SALT LAKE COUNTY RECORDER'S OFFICE.

TOGETHER WITH A PORTION OF LOTS 6 AND 7, SAID BLOCK 14, DESCRIBED AS FOLLOWS: BEGINNING AT THE SOUTHEAST CORNER OF LOT 6, AFORESAID, AND RUNNING ALONG THE EAST LOT LINE OF LOTS 6 AND 7, THENCE NORTH 0°00'55" WEST 101 FEET; THENCE SOUTH 89°59'05" WEST 15 FEET THENCE SOUTH 0°00'55" EAST 101 FEET; THENCE NORTH 89°59'05" EAST 15 FEET TO THE PLACE OF BEGINNING.

Tax Parcel No. 08-26-326-004-0000

Property Address: 1086 West Sterling Drive, Salt Lake City, UT 84116

PARCEL 13:

The Westerly 2 feet of Lot 6, All of Lots 7 and 8, and the Easterly 5 feet of Lot 9, in Block 2, HAMILTON'S SUBDIVISION, according to the official plat thereof, as recorded in the office of the Salt Lake County Recorder.

TOGETHER WITH 7 feet of the vacated alley abutting on the North.

Parcel Identification No. 15-11-328-020.

Property Address: 1122 West Fremont Avenue, Salt Lake City UT 84104

PARCEL 14:

BEGINNING at a point East 7 feet from the Southwest corner of Lot 2, Block 3, HAMILTON'S SUBDIVISION, running thence North 108.0 feet; thence East 48 feet; thence South 108.0 feet; thence West 48 feet to the point of beginning.

Parcel Identification No. 15-11-327-020.

Property Address: 1128 West Dalton Avenue, Salt Lake City UT 84104

PARCEL 15:

A Northerly portion of Lot 28, ROSE PARK PLAT N, according to the official plat thereof, as recorded in the office of the Salt Lake County Recorder, more particularly described as follows:

BEGINNING at a point North 5°37' West 5.05 feet from the Southwest corner of Lot 28, ROSE PARK PLAT N, running thence North 5°37' West 54.95 feet; thence North 84°05'51" East 113.25 feet; thence by a curve to the right (radius South 84°05'51" West 840.65 feet) a distance of 63.41 feet and thence South 88°25'10" West 111.45 feet to the point of beginning.

Parcel Identification No. 08-26-180-032.

Property Address: 1141 North Topaz Drive, Salt Lake City UT 84116

PARCEL 16:

Lot 20, Block 4, GLENDALE GARDENS PLAT "B", according to the official plat thereof, as recorded in the office of the Salt Lake County Recorder.

Parcel Identification No. 15-11-301-042.

Property Address: 1146 South 1300 West, Salt Lake City UT 84104

PARCEL 17:

Lots 10 and 11, Block 1-A, OAKLEY, a subdivision of Lots 4 and 5, Block 78, Plat "C", Salt Lake City Survey, according to the official plat thereof, as recorded in the office of the Salt Lake County Recorder.

Together with half vacated alley abutting on the South.

Parcel Identification No. 08-35-178-005.

Property Address: 1149 West 400 North, Salt Lake City, UT 84116

PARCEL 18:

Lot 15, ROSE PARK PLAT "N", according to the official plat thereof, as recorded in the office of the Salt Lake County Recorder.

Parcel Identification No. 08-26-251-006.

Property Address: 1150 North Topaz Drive, Salt Lake City UT 84116

PARCEL 19:

Lot 25, ROSE PARK PLAT "K", according to the official plat thereof, as recorded in the office of the Salt Lake County Recorder.

Parcel Identification No. 08-26-177-024.

Property Address: 1159 North Nocturne Drive, Salt Lake City UT 84116

PARCEL 20:

Lot 21, Block 9, ROSE PARK PLAT "C", according to the official plat thereof, as recorded in the office of the Salt Lake County Recorder.

Parcel Identification No. 08-26-328-004.

Property Address: 1161 West San Fernando Drive, Salt Lake City UT 84116

PARCEL 21:

Lot 12, Block 3, GLENDALE GARDENS PLAT "F", according to the official plat thereof, as recorded in the office of the Salt Lake County Recorder, in Book L at Page 5.

Parcel Identification No. 15-10-452-033.

Property Address: 1172 South Redwood Road, Salt Lake City UT 84104

PARCEL 22:

The West 4 feet of Lot 4, all of Lots 5 & 6, inclusive, and the East 0.5 feet of Lot 7, Block 14, JORDAN PLACE, according to the official plat thereof, as recorded in the office of the Salt Lake County Recorder.

Parcel Identification No. 15-02-353-020.

Property Address: 1188 West Gillespie Avenue, Salt Lake City UT 84104

PARCEL 23:

Lot 18, Block 2, GLENDALE GARDENS PLAT "F", according to the official plat thereof, as recorded in the office of the Salt Lake County Recorder.

Parcel Identification No. 15-10-477-017.

Property Address: 1196 South Mission Road, Salt Lake City UT 84104

PARCEL 24:

Lot 22, CALIFORNIA PLACE SUBDIVISION PLAT "D", according to the official plat thereof, as recorded in the office of the Salt Lake County Recorder.

Parcel Identification No. 15-11-381-048.

Property Address: 1202 South 1000 West, Salt Lake City UT 84104

PARCEL 25:

COMMENCING AT THE SOUTHEAST CORNER OF LOT 4, BLOCK 34, PLAT "D", SALT LAKE CITY SURVEY, AND RUNNING THENCE WEST 6 RODS. THENCE NORTH 2 RODS; THENCE EAST 6 RODS; THENCE SOUTH 2 RODS TO THE POINT OF BEGINNING.

Tax Parcel No. 09-32-351-005-0000

Property Address: 121 North I Street, Salt Lake City, UT 84103

PARCEL 26:

Lot 7, in Block 2, GLENDALE GARDENS PLAT "F", according to the official plat thereof, as recorded in the office of the Salt Lake County Recorder.

Parcel Identification No. 15-10-477-009.

Property Address: 1233 South Redwood Drive, Salt Lake City UT 84104

PARCEL 27:

BEGINNING at the Northwest Corner of Lot 23, Block 11, JORDAN PLACE SUBDIVISION, according to the official plat thereof, as recorded in the office of the Salt Lake County Recorder, recorded in Book C of Plats, at Page 136, and running thence North 89°57'54" East 52.95 feet along the North line of Lots 23 and 24 of said subdivision to the Northeast corner of Lot 24; thence South 00°03'34" East 69.04 feet along the East line of Lot 24; thence South 89°57'54" West 52.95 feet to the West line of Lot 23; thence North 00°03'34" West 69.04 feet along the West line of Lot 23 to the point of beginning.

Parcel Identification No. 15-02-308-025.

Property Address: 1239 West Pacific Avenue, Salt Lake City UT 84104

PARCEL 28:

LOT 4, BLOCK 2, GLENDALE GARDENS PLAT F, ACCORDING TO THE OFFICIAL PLAT THEREOF ON FILE AND OF RECORD IN THE SALT LAKE COUNTY RECORDER'S OFFICE.

Tax Parcel No. 15-10-477-012-0000

Property Address: 1247 South Redwood Drive, Salt Lake City, UT 84104

PARCEL 29:

The East 65 feet of Lots 65, 66 and 67, inclusive, POPLAR PLACE, according to the official plat thereof, as recorded in the office of the Salt Lake County Recorder.

Parcel Identification No. 15-02-356-008.

Property Address: 1258 West Arapahoe Avenue, Salt Lake City UT 84104

PARCEL 30:

Lots 4 and 5, Block 10, JORDAN PLACE, according to the official plat thereof, as recorded in the office of the Salt Lake County Recorder.

Parcel Identification No. 15-02-304-020.

Property Address: 1270 West 500 South, Salt Lake City UT 84104

PARCEL 31:

Lots 36, 37 and 38, Block 15, POPLAR GROVE ADDITION, according to the official plat thereof, as recorded in the office of the Salt Lake County Recorder.

Parcel Identification No's. 15-11-101-007 and 15-11-101-008.

Property Address: 1311 West Arapahoe Avenue, Salt Lake City UT 84104

PARCEL 32:

Lot 4, Block 2, GLENDALE GARDENS PLAT "D", according to the official plat thereof, as recorded in the office of the Salt Lake County Recorder.

Parcel Identification No. 15-10-479-014.

Property Address: 1324 West 1300 South, Salt Lake City UT 84104

PARCEL 33:

THE WEST 1 FOOT OF LOT 9, ALL OF LOT 10, BLOCK 1, GLENDALE GARDENS, PLAT "D", ACCORDING TO THE OFFICIAL PLAT THEREOF ON FILE AND OF RECORD IN THE SALT LAKE COUNTY RECORDER'S OFFICE.

EXCEPTING THEREFROM THE WEST 4 FEET OF SAID LOT 10.

Tax Parcel No. 15-10-480-019-0000

Property Address: 1331 West 1300 South, Salt Lake City, UT 84104

PARCEL 34:

Lot 19, ROSE PARK PLAT "S", according to the official plat thereof, as recorded in the office of the Salt Lake County Recorder.

Parcel Identification No. 08-26-128-015.

Property Address: 1333 North Nocturne Drive, Salt Lake City UT 84116

PARCEL 35:

Lots 37 and 38, BURTON PLACE SECOND ADDITION according to the official plat thereof, as recorded in the office of the Salt Lake County Recorder.

Parcel Identification No. 16-19-156-007

Property Address: 136 East Truman Avenue, South Salt Lake City UT 84115

PARCEL 36:

Lot 34, FONTAINE CLAIRE SUBDIVISION, according to the official plat thereof, as recorded in the office of the Salt Lake County Recorder.

Parcel Identification No. 27-03-233-001.

Property Address: 1407 West 8780 South, West Jordan UT 84088

PARCEL 37:

BEGINNING at the Southeast corner of Lot 19, Block 3, SOUTH SALT LAKE SUBDIVISION, and running thence West 50 feet; thence North 104 feet; thence East 50 feet; thence South 104 feet to the point of beginning.

TOGETHER WITH one-half of the vacated street abutting on the South.

Parcel Identification No. 15-14-110-005.

Property Address: 1447 South Utahna Drive, Salt Lake City UT 84104

PARCEL 38:

BEGINNING at a point which is South 89°57'40" West 220 feet from the Southwest corner of Lot 2, Block 4, Blaine Subdivision, a subdivision of part of the Southeast Quarter of the Southeast Quarter of Section 3, Township 1 South, Range 1 West, Salt Lake Meridian, and running thence South 89°57'40" West 55 feet; thence North 0°03'34" West 157 feet; thence North 89°57'40" East 55 feet; thence South 0°03'34" East 157 feet to the point of beginning.

Parcel Identification No. 15-03-479-020.

Property Address: 1454 West 600 South, Salt Lake City UT 84104

PARCEL 39:

BEGINNING at a point South 89°58'07" West 54 feet from the Southeast corner of Lot 1, Block 2, Miles & Hamilton Addition, according to the official plat thereof, recorded in Book B of Plats at Page 120, records of Salt Lake County, Utah; and running thence North 0°03'34" West 97 feet; thence South 89°58'07" West 48 feet; thence South 0°03'34" East 97 feet; thence North 89°58'08" East 48 feet to the point of beginning.

Parcel Identification No. 15-03-276-026.

Property Address: 1462 West 300 South, Salt Lake City UT 84104

PARCEL 40:

Lot 5, in Block 4, GLENDALE GARDENS PLAT "F", according to the official plat thereof, as recorded in the office of the Salt Lake County Recorder.

Parcel Identification No. 15-10-476-010.

Property Address: 1472 West Burbank Avenue, Salt Lake City UT 84104

PARCEL 41:

Lot 12, Block 4, GLENDALE GARDENS PLAT "F", according to the official plat thereof, as recorded in the office of the Salt Lake County Recorder.

Parcel Identification No. 15-10-476-006.

Property Address: 1487 West Ball Avenue, Salt Lake City UT 84104
PARCEL 42:

Lot 14, FAIRFIELD ADDITION, according to the official plat thereof, as recorded in the office of the Salt Lake County Recorder.

LESS AND EXCEPTING therefrom the Easterly 3.2 feet thereof.

Parcel Identification No. 08-34-252-039.

Property Address: 1487 West Walnut Drive, Salt Lake City UT 84116

PARCEL 43:

Lot 215, BEST VIEW SUBDIVISION NO. 2, according to the official plat thereof, as recorded in the office of the Salt Lake County Recorder.

Parcel Identification No. 21-10-257-012.

Property Address: 1495 West 4980 South, Taylorsville UT 84123

PARCEL 44:

The West 8 feet of Lot 30 and all of Lot 31, THIRD BURLINGTON ADDITION, according to the official plat thereof, as recorded in the office of the Salt Lake County Recorder.

Parcel Identification No. 15-10-253-021.

Property Address: 1504 West 900 South, Salt Lake City UT 84104

PARCEL 45:

Lot 7, in Block 1, FRANKLIN SUBDIVISION OF BLOCK 46, PLAT C, SALT LAKE CITY SURVEY, according to the official plat thereof, as recorded in the office of the Salt Lake County Recorder.

Parcel Identification No. 15-02-232-014.

Property Address: 153 South Jeremy Street, Salt Lake City UT 84104

PARCEL 46:

LOT 26, GEORGETOWN AT WESTPOINTE, ACCORDING TO THE OFFICIAL PLAT THEREOF ON FILE AND OF RECORD IN THE SALT LAKE COUNTY RECORDER'S OFFICE.

Tax Parcel No. 08-22-331-009-0000

Property Address: 1535 North Baroness Street, Salt Lake City, UT 84116

PARCEL 47:

LOT 40, GEORGETOWN AT WESTPOINTE, ACCORDING TO THE OFFICIAL PLAT THEREOF ON FILE AND OF RECORD IN THE SALT LAKE COUNTY RECORDER'S OFFICE.

14

11772_(1) Assignment_of_Security_Instrument_RMFI_CAF Term (KMP 20200423)

Tax Parcel No. 08-22-330-009-0000

Property Address: 1569 North Baroness Street, Salt Lake City, UT 84116

PARCEL 48:

LOT 38, GEORGETOWN AT WESTPOINTE, ACCORDING TO THE OFFICIAL PLAT THEREOF ON FILE AND OF RECORD IN THE SALT LAKE COUNTY RECORDER'S OFFICE.

Tax Parcel No. 08-22-330-011-0000

Property Address: 1574 North Baroness Street, Salt Lake City, UT 84116

PARCEL 49:

Lot 8, JORDAN DALE SUBDIVISION, according to the official plat thereof, as recorded in the office of the Salt Lake County Recorder.

Parcel Identification No. 21-27-402-019.

Property Address: 1610 West Leland Drive, West Jordan UT 84084

PARCEL 50:

Lot 6, WHITEHEAD SUBDIVISION, according to the official plat thereof, as recorded in the office of the Salt Lake County Recorder.

Parcel Identification No. 08-27-401-029.

Property Address: 1620 West 800 North, Salt Lake City UT 84116

PARCEL 51:

LOT 26, RED OAKS VILLAGE P.U.D, A PLANNED UNIT DEVELOPMENT, ACCORDING TO THE OFFICIAL PLAT THEREOF ON FILE AND OF RECORD IN THE SALT LAKE COUNTY RECORDER'S OFFICE.

Tax Parcel No. 15-22-255-013-0000

Property Address: 1621 West Red Oakleaf Court, West Valley City, UT 84119

PARCEL 52:

Lot 3, Block 3, WALKER PLACE PLAT A, a subdivision of Lots 3 and 4, Block 21 Five Acre Plat "A", Big Field Survey, according to the official plat thereof, as recorded in the office of the Salt Lake County Recorder.

Parcel Identification No. 16-07-356-014.

Property Address: 166 East Kelsey Avenue, Salt Lake City UT 84111

PARCEL 53:

15

11772_(1) Assignment_of_Security_Instrument_RMFI_CAF Term (KMP 20200423)

Beginning 56 feet West of the Southwest corner of Lot 1, NEW ROSE PARK NO. 1, and running thence West 110.0 feet; thence North 76.18 feet; thence East 110.0 feet; thence South 76.18 feet to the point of beginning.

Parcel Identification No. 08-22-328-007.

Property Address: 1720 West Independence Boulevard, Salt Lake City UT 84116

PARCEL 54:

Lot 57, BEST VIEW NO. 5 SUBDIVISION, according to the official plat thereof, as recorded in the office of the Salt Lake County Recorder.

Parcel Identification No. 21-10-332-015.

Property Address: 1755 West Stardust Drive, Taylorsville UT 84129

PARCEL 55:

Lot 20, JENSEN MEADOWS SUBDIVISION, according to the official plat thereof, as recorded in the office of the Salt Lake County Recorder.

Parcel Identification No. 08-34-132-008.

Property Address: 1762 West Irie Lane, Salt Lake City UT 84116

PARCEL 56:

LOT 44, MORTON MEADOWS SUBDIVISION, PLAT "A", ACCORDING TO THE OFFICIAL PLAT THEREOF ON FILE AND OF RECORD IN THE SALT LAKE COUNTY RECORDER'S OFFICE.

ALSO: COMMENCING AT THE NORTHWEST CORNER OF LOT 44, MORTON MEADOWS SUBDIVISION, PLAT "A", AND RUNNING THENCE SOUTH 84°22'35" WEST 8.02 FEET; THENCE SOUTH 0°42'28" WEST 67.14 FEET TO THE POINT OF CURVE ON ALTAIR CIRCLE; THENCE EASTERLY AROUND THE ARC OF SAID CURVE TO THE SOUTHWEST CORNER OF SAID LOT 44; THENCE NORTH 0°04'28" EAST 68.26 FEET TO THE POINT OF COMMENCEMENT.

Tax Parcel No. 08-34-328-012-0000

Property Address: 1788 West Altair Circle, Salt Lake City, UT 84116

PARCEL 57:

ALL OF LOT 265, MORTON MEADOWS, PLAT "J", SUBDIVISION, ACCORDING TO THE OFFICIAL PLAT THEREOF ON FILE AND OF RECORD IN THE SALT LAKE COUNTY RECORDER'S OFFICE.

Tax Parcel No. 08-34-178-016-0000

Property Address: 1800 West Jennifer Way, Salt Lake City, UT 84116

PARCEL 58:

Lot 504, MORTON MEADOWS PLAT "J-1" SUBDIVISION, according to the official plat thereof, as recorded in the office of the Salt Lake County Recorder.

Parcel Identification No. 08-34-178-025.

Property Address: 1801 West Patricia Way, Salt Lake City UT 84116

PARCEL 59:

Commencing 108.7 feet West from the Southeast Corner of Lot 9, Block 32, Ten Acre Plat "A", Big Field Survey, and running thence West 51 feet; thence North 125 feet; thence East 51 feet; thence South 125 feet to the place of beginning.

Parcel Identification No. 16-30-126-005.

Property Address: 185 East Claybourne Avenue, Salt Lake City UT 84115

PARCEL 60:

Lot 90, MORTON MEADOWS PLAT "C" SUBDIVISION, according to the official plat thereof, as recorded in the office of the Salt Lake County Recorder.

Parcel Identification No. 08-34-301-017.

Property Address: 1853 West North Star Drive, Salt Lake City UT 84116

PARCEL 61:

LOT 115, MORTON MEADOWS PLAT "C", ACCORDING TO THE OFFICIAL PLAT THEREOF ON FILE AND OF RECORD IN THE SALT LAKE COUNTY RECORDER'S OFFICE.

Tax Parcel No. 08-34-156-009-0000

Property Address: 1878 West Northstar Drive, Salt Lake City, UT 84116

PARCEL 62:

Lot 112, MORTON MEADOWS PLAT "C" SUBDIVISION, according to the official plat thereof, as recorded in the office of the Salt Lake County Recorder.

Parcel Identification No. 08-34-156-006.

Property Address: 1886 West Northstar Drive, Salt Lake City UT 84116

PARCEL 63:

Lot 38, GRANGER PARK SUBDIVISION, according to the official plat thereof, as recorded in the office of the Salt Lake County Recorder.

Parcel Identification No. 15-27-328-027.

Property Address: 1912 West 3300 South, West Valley City UT 84119

PARCEL 64:

Lot 104, WESTPOINTE PLAT "A" AMENDMENT NO. 1, according to the official plat thereof, as recorded in the office of the Salt Lake County Recorder.

Parcel Identification No. 08-27-104-013.

Property Address: 1933 West General Drive, Salt Lake City UT 84116

PARCEL 65:

LOT 31, WESTPOINTE PLAT R, ACCORDING TO THE OFFICIAL PLAT THEREOF ON FILE AND OF RECORD IN THE SALT LAKE COUNTY RECORDER'S OFFICE.

Tax Parcel No. 08-22-353-012-0000

Property Address: 1936 West Independence Blvd, Salt Lake City, UT 84116

PARCEL 66:

Lot 22, REDWOOD VILLAGE SUBDIVISION, according to the official plat thereof, as recorded in the office of the Salt Lake County Recorder.

Parcel Identification No. 15-27-302-016.

Property Address: 2030 West 3140 South, West Valley City UT 84119

PARCEL 67:

Lot 111, REDWOOD GARDENS PLAT "A", according to the official plat thereof, as recorded in the office of the Salt Lake County Recorder.

Parcel Identification No. 15-22-277-004.

Property Address: 2265 South 1360 West, West Valley City UT 84119

PARCEL 68:

Lot 5, GREENWOOD PARK SUBDIVISION NO. 2, according to the official plat thereof, as recorded in the office of the Salt Lake County Recorder.

Parcel Identification No. 28-06-327-023.

Property Address: 241 East 9125 South, Sandy UT 84070

PARCEL 69:

Lot 209, VILLAGE II PHASE 2 'SECOND AMENDED', according to the official plat thereof, as recorded in the office of the Salt Lake County Recorder.

Parcel Identification No. 21-04-213-009.

Property Address: 2464 West Hard Rock Drive, Taylorsville UT 84129

PARCEL 70:

The West 73 feet of Lot 13 and 14, Block 2, Plat "K", Salt Lake City Survey, according to the official plat thereof, on file in the office of the Salt Lake City County Recorder.

Parcel Identification No. 09-31-311-003.

Property Address: 250 North State Street, Salt Lake City UT 84103

PARCEL 71:

Lot 40 and the North one-half of Lot 39, Block 3, GRAEBER'S POST OFFICE ADDITION, according to the official plat thereof, as recorded in the office of the Salt Lake County Recorder.

Parcel Identification No. 15-02-177-014.

Property Address: 250 South 1100 West, Salt Lake City UT 84104

PARCEL 72:

The West 12 feet of Lot 14, all of Lot 15, Block 1, SHERMAN ADDITION, according to the official plat thereof, as recorded in the office of the Salt Lake County Recorder.

TOGETHER WITH the vacated alley abutting on the West and one-half of the vacated alley abutting on the South.

Parcel Identification No. 16-18-376-003.

Property Address: 252 East Garfield Avenue, Salt Lake City UT 84115

PARCEL 73:

Lot 61, GREEN MEADOW ESTATES NO. 2, according to the official plat thereof, as recorded in the office of the Salt Lake County Recorder.

Parcel Identification No. 14-20-428-013.

Property Address: 2533 South Bryant Drive, Magna UT 84044

PARCEL 74:

LOTS 35 AND 36, BLOCK 2, HOMESITE ADDITION, ACCORDING TO THE OFFICIAL PLAT THEREOF ON FILE AND OF RECORD IN THE SALT LAKE COUNTY RECORDER'S OFFICE.

Tax Parcel No. 16-19-477-013-0000

Property Address: 2549 South Park Street, Salt Lake City, UT 84106

PARCEL 75:

Lot 58, MORTON MEADOWS SUBDIVISION PLAT A, according to the official plat thereof, as recorded in the office of the Salt Lake County Recorder.

Parcel Identification No. 08-34-328-018.

Property Address: 255 North New Star Drive, Salt Lake City UT 84116

PARCEL 76:

Lots 34 & 35, inclusive, Block 10, HIGHLAND PARK ADDITION, according to the official plat thereof, as recorded in the office of the Salt Lake County Recorder.

Parcel Identification No. 15-02-154-013.

Property Address: 260 South Concord Street, Salt Lake City UT 84104

PARCEL 77:

Lot 24, CENTRAL PARK PLAT "B", according to the official plat thereof, as recorded in the office of the Salt Lake County Recorder.

Parcel Identification No. 16-30-128-011.

Property Address: 265 East Louise Avenue, South Salt Lake UT 84115

PARCEL 78a:

BEGINNING at a point on the West line of Cyprus Lane 132.54 rods West 2362.5 feet North of the Southeast corner of the Northwest Quarter of Section 29, Township 1 South, Range 2 West, Salt Lake Base and Meridian; and running thence West 168.96 feet; thence North 50 feet; thence East 168.96 feet, more or less, to the West line of Cyprus Lane; thence South along the West line of Cyprus Lane 50 feet to the point of beginning

Parcel Identification No. 14-29-101-055.

PARCEL 78B:

BEGINNING at a point 132.54 rods West 2362.5 feet North and 168.96 feet West of the Southeast corner of the Northwest Quarter of Section 29, Township 1 South, Range 2 West, Salt Lake Base and Meridian; and running thence West 14.92 feet; thence North 50 feet; thence East 14.92; thence South 50 feet to the point of beginning.

Parcel Identification No. 14-29-101-054.

Property Address: 2742 South Cyprus Lane, Magna UT 84044

PARCEL 79:

The North 65 feet of Lot 41 and the South 10 feet of Lot 40, ROLLING MEADOWS NO. 1 AMENDED, according to the official plat thereof, as recorded in the office of the Salt Lake County Recorder.

Parcel Identification No. 15-33-327-004.

Property Address: 2784 West 3835 South, Salt Lake City UT 84119

PARCEL 80:

20

11772_(1) Assignment_of_Security_Instrument_RMFI_CAF Term (KMP 20200423)

Lot 52, PARTIAL AMENDMENT OF HILLSDALE SUBDIVISION NO. 7, according to the official plat thereof, as recorded in the office of the Salt Lake County Recorder.

Parcel Identification No. 15-28-176-013.

Property Address: 2830 West 2935 South, West Valley City UT 84119

PARCEL 81:

Lot 210, HAZELHURST NO. 2, according to the official plat thereof, as recorded in the office of the Salt Lake County Recorder.

Parcel Identification No. 21-16-327-015.

Property Address: 2836 West Cinnamon Circle, Taylorsville, UT 84129

PARCEL 82:

Lots 16, 17 and 18, inclusive, in Block 1, CHAMBERS TOWNSITE ADDITION NO. 1, according to the official plat thereof, as recorded in the office of the Salt Lake County Recorder.

TOGETHER WITH one-half of the vacated alley abutting on the West.

Parcel Identification No. 14-30-206-010.

Property Address: 2858 South 9100 West, Magna UT 84044

PARCEL 83:

Lot 47, ROLLING MEADOWS NO. 6, according to the official plat thereof, as recorded in the office of the Salt Lake County Recorder.

Parcel Identification No. 15-33-377-002.

Property Address: 2887 West Whitehall Drive, West Valley City UT 84119

PARCEL 84:

Lot 72, VALLEY DOWN NO. 5 SUBDIVISION, according to the official plat thereof, as recorded in the office of the Salt Lake County Recorder.

Parcel Identification No. 15-30-254-010.

Property Address: 2951 South Wendy Circle, West Valley City UT 84120

PARCEL 85:

Lot 243, HILLSDALE SUBDIVISION, according to the official plat thereof, as recorded in the office of the Salt Lake County Recorder.

Parcel Identification No. 15-28-327-014.

Property Address: 2952 West Lehi Drive, West Valley City UT 84119

PARCEL 86:

COMMENCING AT A POINT NORTH 88°53' EAST 269 FEET AND SOUTH 0°52' EAST 593 FEET FROM THE SOUTHWEST CORNER OF CHAMBERS TOWNSITE NO. 1, THENCE SOUTH 88°53' WEST 118 FEET; THENCE SOUTH 0°52' EAST 50 FEET; THENCE NORTH 88°53' EAST 118 FEET; THENCE NORTH 0°52' WEST 50 FEET TO POINT OF BEGINNING. (BEING LOTS 52 AND 53, BLOCK 5, CHAMBERS PARK UNRECORDED SUBDIVISION.)

Tax Parcel No. 14-30-251-029-0000

Property Address: 2978 South 9150 West, Magna, UT 84044

PARCEL 87:

LOT 246, HILLSDALE SUBDIVISION, ACCORDING TO THE OFFICIAL PLAT THEREOF ON FILE AND OF RECORD IN THE SALT LAKE COUNTY RECORDER'S OFFICE.

Tax Parcel No. 15-28-327-011-0000

Property Address: 2992 West Lehi Drive, West Valley City, UT 84119

PARCEL 88:

BEGINNING at a point East 1638.5 feet and South 0°52'00" East 2035.6 feet from the Northwest Corner of the Northeast Quarter of Section 30, Township 1 South, Range 2 West, Salt Lake Base and Meridian; and running thence South 0°52'00" East 65.0 feet; thence North 88°53'00" East 179.2 feet; thence North 0°52'00" West 65.0 feet; thence South 88°53'00" West 179.2 feet to the point of beginning.

LESS AND EXCEPTING therefrom all oil, gas and other minerals of every kind and description underlying the surface of the subject property.

Parcel Identification No. 14-30-279-005.

Property Address: 3033 South 8950 West, Magna UT 84044

PARCEL 89:

The North 97 feet of Lot 1, BANGERTER SUBDIVISION, according to the official plat thereof, as recorded in the office of the Salt Lake County Recorder.

ALSO

Beginning South 457 feet and 51.5 rods East from the Northwest corner of the Southwest Quarter of Section 33, Township 1 South, Range 1 West, Salt Lake Base and Meridian, and running thence East 60 feet; thence North 5 feet; thence West 60 feet; thence South 5 feet to the point of beginning.

Parcel Identification No. 15-33-302-059.

Property Address: 3035 West 3835 South, Salt Lake City UT 84123

PARCEL 90:

LOTS 13, 14 and 15 and the North eighteen (18) feet of Lot 16, Block 2, HIGHLAND SUBDIVISION OF MAGNA, according to the official plat thereof, as recorded in the office of the Salt Lake County Recorder.

Parcel Identification No. 14-30-258-031.

Property Address: 3050 South 9000 West, Magna UT 84044

PARCEL 91:

Lot 21, HILLSDALE SUBDIVISION NO. 2, according to the official plat thereof, as recorded in the office of the Salt Lake County Recorder.

Parcel Identification No. 15-28-354-010.

Property Address: 3067 West Lemay Avenue, Salt Lake City UT 84119

PARCEL 92:

BEGINNING at a point which is South $00^{\circ}13'19''$ West 337.56 feet from the Northwest corner of Lot 4, Block 30, Ten Acre Plat "A", Big Field Survey, said point also being North $00^{\circ}13'19''$ East 1416.59 feet and South $89^{\circ}29'06''$ East 34.96 feet from the Salt Lake County Monument in the intersection of 3300 South Street and 500 East Street and running thence South $89^{\circ}29'06''$ East 236.00 feet; thence South $00^{\circ}13'19''$ West 45.76 feet; thence North $89^{\circ}53'27''$ West 236.00 feet; thence North $00^{\circ}13'19''$ East 47.43 feet to the point of beginning.

Parcel Identification No. 16-30-426-027.

Property Address: 3087 South 500 East, Salt Lake City UT 84106

PARCEL 93:

BEGINNING at a point 99 feet South of the Northeast corner of Block 32, Plat "C", Salt Lake City Survey and running thence West 117.5 feet; thence South 32.5 feet; thence East 117.5 feet; thence North 32.5 feet to the point of beginning.

Parcel Identification No. 15-02-184-007.

Property Address: 314 South 1000 West, Salt Lake City UT 84104

PARCEL 94:

LOT 365B, MEADOW GREEN FARMS NO. 2 SUBDIVISION, ACCORDING TO THE OFFICIAL PLAT THEREOF ON FILE AND OF RECORD IN THE SALT LAKE COUNTY RECORDER'S OFFICE.

Tax Parcel No. 21-33-351-044-0000

Property Address: 3160 West 8525 South, West Jordan, UT 84088

PARCEL 95

A Parcel of land located in the Northwest Quarter of the Southwest Quarter of Section 33, Township 1 South, Range 1 West, Salt Lake Base and Meridian described as follows: Beginning 355 feet South 20.5 Rods East from the Northwest Corner of the Southwest Quarter of said Section 33, and running thence East 4.5 Rods; thence South 150 feet; thence West 4.5 Rods; thence North 150 feet to the point of beginning.

Parcel Identification No. 15-33-302-006.

Property Address: 3165 West 3835 South, West Valley City UT 84119

PARCEL 96:

Lot 508, HILLSDALE SUBDIVISION NO. 5, according to the official plat thereof, as recorded in the office of the Salt Lake County Recorder.

Parcel Identification No. 15-28-351-003.

Property Address: 3169 West Tess Avenue, West Valley City UT 84119

PARCEL 97:

All of Lot 53, HILLSDALE SUBDIVISION NO. 2, according to the official plat thereof, as recorded in the office of the Salt Lake County Recorder.

Parcel Identification No. 15-28-353-002.

Property Address: 3179 West Mark Avenue, West Valley City UT 84119

PARCEL 98:

Lot 8, SCOTTSDALE SUBDIVISION NO. 2, according to the official plat thereof, as recorded in the office of the Salt Lake County Recorder.

Parcel Identification No. 15-29-301-022.

Property Address: 3184 South Scottsdale Drive, West Valley City UT 84120

PARCEL 99:

Lot 6, MAPLE MEADOWS - NO. 5, according to the official plat thereof, as recorded in the office of the Salt Lake County Recorder.

Parcel Identification No. 15-28-406-002.

Property Address: 3205 South Oriole Way, West Valley City UT 84119

PARCEL 100:

LOT 20, MAPLE MEADOWS SUBDIVISION NO. 5, ACCORDING TO THE OFFICIAL PLAT THEREOF, ON FILE AND OF RECORD IN THE OFFICE OF THE SALT LAKE COUNTY RECORDER.

Tax Parcel No. 15-28-405-016-0000

Property Address: 3244 South Oriole Way, West Valley City, UT 84119

PARCEL 101:

BEGINNING at a point 1346 feet East and 4 feet South from the Northwest corner of the Southeast Quarter of Section 3, Township 1 South, Range 1 West, Salt Lake Base and Meridian, Salt Lake County, Utah, and running thence East 143 feet; thence South 59 feet; thence West 143 feet; thence North 59 feet to the point of beginning.

TOGETHER WITH a right of way over the following: BEGINNING at a point 1346 feet East and 4 feet South from the Northwest corner of the Southeast Quarter of Section 3 aforesaid, and running thence South 354 feet; thence West 26 feet; thence North 354 feet; thence East 26 feet to the point of beginning.

Parcel Identification No. 15-03-426-001.

Property Address: 325 South Cheyenne Street, Salt Lake City UT 84104

PARCEL 102:

BEGINNING AT A POINT ON THE WEST LINE OF LOT 2, BLOCK 30, TEN ACRE PLAT "A", BIG FIELD SURVEY, SALT LAKE COUNTY, UTAH, 264 FEET NORTH OF THE SOUTHWEST CORNER OF SAID LOT; THENCE NORTH ALONG SAID LINE 50 FEET; THENCE EAST 10 RODS; THENCE SOUTH 50 FEET; THENCE WEST 10 RODS, MORE OR LESS, TO THE PLACE OF BEGINNING.

Tax Parcel No. 16-30-432-005-0000

Property Address: 3255 South 500 East, Salt Lake City, UT 84106

PARCEL 103:

LOT 25, MELROSE GARDENS, ACCORDING TO THE OFFICIAL PLAT THEREOF ON FILE AND OF RECORD IN THE SALT LAKE COUNTY RECORDER'S OFFICE.

Tax Parcel No. 15-29-328-012-0000

Property Address: 3289 South 3690 West, West Valley City, UT 84120

PARCEL 104:

Lot 14, SCOTTSDALE SUBDIVISION, according to the official plat thereof, as recorded in the office of the Salt Lake County Recorder.

Parcel Identification No. 15-29-309-001.

Property Address: 3293 South Scottsdale Drive, West Valley City, UT 84120

PARCEL 105:

COMMENCING AT A POINT ON THE EAST LINE OF 1940 WEST STREET, 190 FEET NORTH FROM THE NORTHWEST CORNER OF LOT 10, OF GRANGER PARK SUBDIVISION, A SUBDIVISION IN THE SOUTHWEST QUARTER OF SECTION 27, TOWNSHIP 1 SOUTH, RANGE 1 WEST, SALT LAKE

BASE AND MERIDIAN, IN THE COUNTY OF SALT LAKE, STATE OF UTAH, AND RUNNING THENCE NORTH ALONG THE EAST LINE OF SAID 1940 WEST STREET, 70 FEET; THENCE NORTH 89°58' EAST 130 FEET; THENCE SOUTH 70 FEET; THENCE SOUTH 89°58' WEST 130 FEET TO THE POINT OF BEGINNING.

Tax Parcel No. 15-27-376-012-0000

Property Address: 3335 South 1940 West, West Valley City, UT 84119

PARCEL 106:

Lot 27, WILLOW COVE NO-1 SUBDIVISION, according to the official plat thereof, as recorded in the office of the Salt Lake County Recorder.

Parcel Identification No. 15-30-353-002.

Property Address: 3339 South Squirewood Drive, West Valley City UT 84120

PARCEL 107:

LOT 207, CATALINA ESTATES NO. 2, ACCORDING TO THE OFFICIAL PLAT THEREOF ON FILE AND OF RECORD IN THE SALT LAKE COUNTY RECORDER'S OFFICE.

Tax Parcel No. 14-29-478-007-0000

Property Address: 3345 South 8070 West, Magna, UT 84044

PARCEL 108:

Lot 109, CENTENNIAL VILLAGE NO. 6, according to the official plat thereof, as recorded in the office of the Salt Lake County Recorder.

LESS AND EXCEPTING therefrom all oil, gas and other minerals of every kind and description underlying the surface of the subject property.

Parcel Identification No. 14-28-478-007.

Property Address: 3369 South Patrick Drive, Magna UT 84044

PARCEL 109:

Lot 17, LAKE RIDGE SUBDIVISION, according to the official plat thereof, as recorded in the office of the Salt Lake County Recorder.

Parcel Identification No. 14-28-454-011.

Property Address: 3371 South Magnolia Drive, Magna UT 84044

PARCEL 110:

Lot 202, INDIAN VILLAGE SOUTH SUBDIVISION #5, according to the official plat thereof, as recorded in the office of the Salt Lake County Recorder.

Parcel Identification No. 21-08-481-001.

Property Address: 3387 West Queenswood Drive, Taylorsville UT 84129

PARCEL 111:

LOT 23, CYPRUS HEIGHTS SUBDIVISION, A SUBDIVISION, ACCORDING TO THE OFFICIAL PLAT THEREOF ON FILE AND OF RECORD IN THE SALT LAKE COUNTY RECORDER'S OFFICE.

Tax Parcel No. 14-28-355-017-0000

Property Address: 3422 South 7930 West, Magna, UT 84044

PARCEL 112:

BEGINNING AT A POINT 10 RODS WEST AND 15 RODS SOUTH FROM THE NORTHEAST CORNER OF BLOCK 77, PLAT "C", SALT LAKE CITY SURVEY, AND RUNNING THENCE SOUTH 2 1/2 RODS; THENCE WEST 8 RODS; THENCE NORTH 2 1/2 RODS; THENCE EAST 8 RODS TO THE PLACE OF BEGINNING.

Tax Parcel No. 08-35-182-008-0000

Property Address: 350 North Marion Street, Salt Lake City, UT 84116

PARCEL 113:

Lot 313, COPPER VIEW PARK NO. 3, according to the official plat thereof, as recorded in the office of the Salt Lake County Recorder.

Parcel Identification No. 21-32-402-005.

Property Address: 3540 West 8245 South, West Jordan UT 84088

PARCEL 114:

Lot 137, MAJESTIC GROVE PLAT "A", according to the official plat thereof, as recorded in the office of the Salt Lake County Recorder.

Parcel Identification No. 14-33-201-048.

Property Address: 3570 South Centennial Road, Magna UT 84044

PARCEL 115:

Lot 20, VIDAS AVENUE SUBDIVISION, according to the official plat thereof, as recorded in the office of the Salt Lake County Recorder.

Parcel Identification No. 16-19-403-015.

Property Address: 359 East Vidas Avenue, South Salt Lake UT 84115

PARCEL 116:

11772_(1) Assignment_of_Security_Instrument_RMFI_CAF Term (KMP 20200423)

LOT 141, MORTON MEADOWS PLAT "C", ACCORDING TO THE OFFICIAL PLAT THEREOF ON FILE AND OF RECORD IN THE SALT LAKE COUNTY RECORDER'S OFFICE.

Tax Parcel No. 08-34-157-010-0000

Property Address: 359 North Star Crest Drive, Salt Lake City, UT 84116

PARCEL 117:

Lot 407, MAJESTIC GROVE PLAT "D", according to the official plat thereof, as recorded in the office of the Salt Lake County Recorder.

Parcel Identification No. 14-33-203-017.

Property Address: 3610 South Centennial Road, Magna UT 84044

PARCEL 118:

BEGINNING 90 feet South of the Northeast Corner of Lot 8, Block 77, of Plat "C", Salt Lake City Survey; and running thence South 40 feet; thence West 9 rods; thence North 40 feet; thence East 9 rods to the point of beginning.

Parcel Identification No. 08-35-182-015.

Property Address: 367 North 1000 West, Salt Lake City UT 84116

PARCEL 119:

Lot 47, CENTENNIAL VILLAGE NO. 1, according to the official plat thereof, as recorded in the office of the Salt Lake County Recorder.

Parcel Identification No. 14-33-280-002.

Property Address: 3709 South Hancock Road, Magna UT 84044

PARCEL 120:

Lot 22, CHAPARRAL WEST PLAT A, according to the official plat thereof, as recorded in the office of the Salt Lake County Recorder.

Parcel Identification No. 14-33-151-026.

Property Address: 3717 South Buckaroo Circle, Magna UT 84044

PARCEL 121:

Lot 51, CENTENNIAL VILLAGE NO. 2, according to the official plat thereof, as recorded in the office of the Salt Lake County Recorder.

Parcel Identification No. 14-33-252-015.

Property Address: 3720 South Franklin Road, Magna UT 84044

PARCEL 122:

BEGINNING at the Northeast corner of Lot 10, SUNNYVALE HEIGHTS NO. 6, according to the official plat thereof, as recorded in the office of the Salt Lake County Recorder, and running thence South 32°46'00" East 72.80 feet; thence South 59°36'25" West 118.06 feet; thence Northerly along the arc of a curve to the left (radius 720.87 feet; bearing to center South 59°36'25" West) 27.52 feet to a point of reverse curve; thence Northerly along the arc of said curve to the right (radius 650.87 feet bearing North 57°25'11" East) 49.69 feet; thence North 61°47'37" East 115.67 feet to the point of beginning.

Parcel Identification No. 15-31-176-011.

Property Address: 3745 South Atlas Way, West Valley City UT 84120

PARCEL 123:

Lot 75, CENTENNIAL VILLAGE NO. 2, according to the official plat thereof, as recorded in the office of the Salt Lake County Recorder.

Parcel Identification No. 14-33-255-013

Property Address: 3782 South Franklin Road, Magna UT 84044

PARCEL 124:

Lot 7, SUNNYVALE HEIGHTS NO. 11, according to the official plat thereof, as recorded in the office of the Salt Lake County Recorder.

Parcel Identification No. 15-31-329-005.

Property Address: 3817 South Loma Drive, West Valley City, UT 84120

PARCEL 125:

All of Lot 99, SCOTTSDALE SUBDIVISION, according to the official plat thereof, as recorded in the office of the Salt Lake County Recorder.

Parcel Identification No. 15-29-307-011.

Property Address: 3817 West 3200 South, West Valley City UT 84120

PARCEL 126:

Lot 15, HORIZON PHASE I SUBDIVISION, according to the official plat thereof, as recorded in the office of the Salt Lake County Recorder.

Parcel Identification No. 21-17-303-020.

Property Address: 3874 West Vixen Way, Taylorsville UT 84129

PARCEL 127:

LOT 58, SCOTTSDALE SUBDIVISION, ACCORDING TO THE OFFICIAL PLAT THEREOF ON FILE AND OF RECORD IN THE SALT LAKE COUNTY RECORDER'S OFFICE.

Tax Parcel No. 15-29-308-009-0000

Property Address: 3883 West 3240 South, West Valley City, UT 84120

PARCEL 128:

Lot 19, SUNDOWN NO. 5 SUBDIVISION, according to the official plat thereof, as recorded in the office of the Salt Lake County Recorder.

Parcel Identification No. 15-31-304-008.

Property Address: 3919 South 4620 West, West Valley City UT 84120

PARCEL 129:

Lot 35, HORIZON PHASE 1 SUBDIVISION, according to the official plat thereof, as recorded in the office of the Salt Lake County Recorder.

Parcel Identification No. 21-17-305-006.

Property Address: 3939 West Vixen Way, Taylorsville UT 84118

PARCEL 130:

Lot 203, ROCHELLE PARK NO. 2 SUBDIVISION, according to the official plat thereof, as recorded in the office of the Salt Lake County Recorder.

Parcel Identification No. 14-35-326-051.

Property Address: 3947 South Chatterleigh Road, West Valley City UT 84128

PARCEL 131:

Lot 36, Block 125, HOFFMAN HEIGHTS #23, according to the official plat thereof, as recorded in the office of the Salt Lake County Recorder.

Parcel Identification No. 21-07-427-029.

Property Address: 4068 West 5050 South, Salt Lake City UT 84118

PARCEL 132:

Lot 316, CENTRAL PARK ESTATES NO. 3, according to the official plat thereof, as recorded in the office of the Salt Lake County Recorder.

Parcel Identification No. 15-31-280-002.

Property Address: 4091 West Omega Way, West Valley City UT 84120

30

11772_(1) Assignment_of_Security_Instrument_RMFI_CAF Term (KMP 20200423)

PARCEL 133:

Lot 79, VALLEY DOWN NO. 5, according to the official plat thereof, as recorded in the office of the Salt Lake County Recorder.

Parcel Identification No. 15-30-276-004.

Property Address: 4156 West Wendy Avenue, West Valley City UT 84120

PARCEL 134:

Lot 11, HUNTER HILLS NO. 1, according to the official plat thereof, as recorded in the office of the Salt Lake County Recorder.

Parcel Identification No. 20-01-202-018.

Property Address: 4178 South Holder Drive, West Valley City UT 84120

PARCEL 135:

LOTS 7 AND 8, BLOCK 6, OAKLEY SUBDIVISION, ACCORDING TO THE OFFICIAL PLAT THEREOF ON FILE AND OF RECORD IN THE SALT LAKE COUNTY RECORDER'S OFFICE.

Tax Parcel No. 08-35-156-042-0000

Property Address: 421 North 1200 West, Salt Lake City, UT 84116

PARCEL 136:

Lot 415, BROOKFIELD SUBDIVISION PHASE IV, according to the official plat thereof, as recorded in the office of the Salt Lake County Recorder.

Parcel Identification No. 20-03-228-020.

Property Address: 4247 South 6440 West, West Valley City UT 84128

PARCEL 137:

LOT 60, FAIRFIELD ADDITION, ACCORDING TO THE OFFICIAL PLAT THEREOF ON FILE AND OF RECORD IN THE SALT LAKE COUNTY RECORDER'S OFFICE.

Tax Parcel No. 08-34-277-008-0000

Property Address: 426 North 1400 West, Salt Lake City, UT 84116

PARCEL 138:

LOT 241, APOLLO HILLS NO. 2, ACCORDING TO THE OFFICIAL PLAT THEREOF ON FILE AND OF RECORD IN THE SALT LAKE COUNTY RECORDER'S OFFICE.

Tax Parcel No. 20-02-152-011-0000

11772_(1) Assignment_of_Security_Instrument_RMFI_CAF Term (KMP 20200423)

Property Address: 4289 South 6220 West, West Valley City, UT 84128

PARCEL 139:

Lot 810, VALLEY DOWN NO. 8, according to the official plat thereof, as recorded in the office of the Salt Lake County Recorder.

Parcel Identification No. 15-30-253-016.

Property Address: 4304 West Cortney Place, West Valley City, UT 84120

PARCEL 140:

Lot 203, COWAN WEST VALLEY ESTATES SUBDIVISION PHASE 2, according to the official plat thereof, as recorded in the office of the Salt Lake County Recorder.

Parcel Identification No. 15-31-452-018.

Property Address: 4308 West Volta Avenue, West Valley City UT 84120

PARCEL 141:

Lot 89, in Block 90-A, HOFFMAN HEIGHTS #17 SUBDIVISION, according to the official plat thereof, as recorded in the office of the Salt Lake County Recorder.

Parcel Identification No. 21-07-206-007.

Property Address: 4311 West 4835 South, Kearns UT 84118

PARCEL 142:

LOT 56, PARAMOUNT PARK NO. 7, ACCORDING TO THE OFFICIAL PLAT THEREOF AS RECORDED IN THE OFFICE OF THE SALT LAKE COUNTY RECORDER.

Tax Parcel No. 21-18-405-009-0000

Property Address: 4319 West Tidwell Street, Salt Lake City, UT 84118

PARCEL 143:

Lot 27, Block 80, HOFFMAN HEIGHTS # 13, according to the official plat thereof, as recorded in the office of the Salt Lake County Recorder.

Parcel Identification No. 21-18-251-018.

Property Address: 4330 West 5655 South, Salt Lake City UT 84118

PARCEL 144:

Lot 971, CHERRYWOOD VILLAGE NO. 9, according to the official plat thereof, as recorded in the office of the Salt Lake County Recorder.

Parcel Identification No. 20-01-254-009.

Property Address: 4332 South Rose Blossom Street, West Valley City UT 84120

PARCEL 145:

Lot 17, Block 43, KEARNS TOWNSITE PLAT "5", according to the official plat thereof, as recorded in the office of the Salt Lake County Recorder.

Parcel Identification No. 21-07-452-006.

Property Address: 4341 West 5255 South, Salt Lake City UT 84118

PARCEL 146:

Lot 21, in Block 3, S1 - E3, KEARNS TOWNSITE PLAT "1", according to the official plat thereof, as recorded in the office of the Salt Lake County Recorder.

Parcel Identification No. 21-18-206-005.

Property Address: 4349 West 5570 South, Kearns UT 84118

PARCEL 147:

Lot 212, MORTON MEADOWS PLAT "G", according to the official plat thereof, as recorded in the office of the Salt Lake County Recorder.

Parcel Identification No. 08-34-176-008.

Property Address: 436 North Star Crest Drive, Salt Lake City UT 84116

PARCEL 148:

Lot 51, PARAMOUNT PARK NO. 7, according to the official plat thereof, as recorded in the office of the Salt Lake County Recorder.

Parcel Identification No. 21-18-405-004.

Property Address: 4369 West Tidwell Street, Kearns UT 84118

PARCEL 149:

All of Lot 339, WOODLEDGE NO. 3 SUBDIVISION, according to the official plat thereof, as recorded in the office of the Salt Lake County Recorder.

Parcel Identification No. 20-01-179-024.

Property Address: 4372 South Wormwood Drive, West Valley City UT 84120

PARCEL 150:

The South 2.5 feet of Lot 38, all of Lot 39 and the North one-half of Lot 40, Block 8, CITY PARK SUBDIVISION, according to the official plat thereof, as recorded in the office of the Salt Lake County Recorder.

Parcel Identification No. 15-02-336-026.

Property Address: 438 South 1000 West, Salt Lake City UT 84104

PARCEL 151:

Lot 21, MEADOWBROOK FARMS NO. 8, according to the official plat thereof, as recorded in the office of the Salt Lake County Recorder.

Parcel Identification No. 21-03-283-001.

Property Address: 4381 South Ebony Avenue, Taylorsville UT 84123

PARCEL 152:

BEGINNING at the Southwest corner of Lot 4, Block 80, Plat "C", Salt Lake City Survey, and running thence North 40 feet; thence East 9 rods; thence South 40 feet; thence West 9 rods to the point of beginning.

Parcel Identification No. 08-35-179-014.

Property Address: 442 North 1100 West, Salt Lake City UT 84116

PARCEL 153:

Lot 38, MEADOWBROOK FARMS NO. 8, according to the official plat thereof, as recorded in the office of the Salt Lake County Recorder.

ALSO: BEGINNING at the Southwest Corner of Lot 38, Meadowbrook Farms No. 8; and running thence North $18^{\circ}04'14''$ West 55.984 feet; thence North 64° East 19.321 feet to the Northwest corner of said Lot 38; thence South along the West side of said Lot 38, 61.692 feet to the point of beginning.

Parcel Identification No. 21-03-429-010.

Property Address: 4424 South Thornwood Avenue, Taylorsville UT 84123

PARCEL 154:

Lot 105, Block 17, HOFFMAN HEIGHTS #4 EXTENDED, according to the official plat thereof, as recorded in the office of the Salt Lake County Recorder.

Parcel Identification No. 21-07-333-021.

Property Address: 4440 West 5135 South, Salt Lake City UT 84118

PARCEL 155:

Lot 65, Block 4, HOFFMAN HEIGHTS #2, according to the official plat thereof, as recorded in the office of the Salt Lake County Recorder.

Parcel Identification No. 21-07-137-016.

Property Address: 4470 West 4865 South, Salt Lake City UT 84118

PARCEL 156:

Lot 101, SPRING VALLEY SUBDIVISION NO. 2, according to the official plat thereof, as recorded in the office of the Salt Lake County Recorder.

Parcel Identification No. 21-04-477-005.

Property Address: 4539 South Edgeware Lane, Taylorsville UT 84129

PARCEL 157:

Lot 8, Block 30, KEARNS TOWNSITE PLAT "3", according to the official plat thereof, as recorded in the office of the Salt Lake County Recorder.

Parcel Identification No. 21-18-131-016.

Property Address: 4546 West 5570 South, Kearns UT 84067

PARCEL 158:

Lot 203, Block 84-A, HOFFMAN HEIGHTS #13, according to the official plat thereof, as recorded in the office of the Salt Lake County Recorder.

Parcel Identification No. 21-18-179-004.

Property Address: 4551 West 5780 South, Salt Lake City UT 84118

PARCEL 159:

Lot 90, SPRING VALLEY SUBDIVISION NO. 2, according to the official plat thereof, as recorded in the office of the Salt Lake County Recorder.

Parcel Identification No. 21-04-477-021.

Property Address: 4584 South Knightsbridge Road, Taylorsville UT 84129

PARCEL 160:

Lot 150, MORTON MEADOWS PLAT "D" SUBDIVISION, according to the official plat thereof, as recorded in the office of the Salt Lake County Recorder.

Parcel Identification No. 08-34-153-017.

Property Address: 459 North Star Crest Drive, Salt Lake City UT 84116

PARCEL 161:

Lot 125, Block 11, HOFFMAN HEIGHTS NO. 3, according to the official plat thereof, as recorded in the office of the Salt Lake County Recorder.

Parcel Identification No. 21-07-180-002.

Property Address: 4595 West 4985 South, Salt Lake City UT 84118

PARCEL 162:

Lot 7, in Block 3, HOFFMAN HEIGHTS #1 SUBDIVISION, according to the official plat thereof, as recorded in the office of the Salt Lake County Recorder.

Parcel Identification No. 21-07-127-002.

Property Address: 4605 West 4715 South, Kearns UT 84118

PARCEL 163:

Lot 49, HARRISONWOOD ESTATES NO. 1, according to the official plat thereof, as recorded in the office of the Salt Lake County Recorder.

Parcel Identification No. 21-05-453-013.

Property Address: 4621 South Harrisonwood Circle, West Valley City UT 84119

PARCEL 164:

LOT 14, MEADOW VIEW NO. 1, ACCORDING TO THE OFFICIAL PLAT THEREOF ON FILE AND OF RECORD IN THE SALT LAKE COUNTY RECORDER'S OFFICE.

Tax Parcel No. 21-18-328-030-0000

Property Address: 4626 West Twilight Drive, Salt Lake City, UT 84118

PARCEL 165:

Lot 30, Block 55, HOFFMAN HEIGHTS NO. 19, according to the official plat thereof, as recorded in the office of the Salt Lake County Recorder.

Parcel Identification No. 21-07-358-012.

Property Address: 4645 West Mildred Street, Salt Lake City UT 84118

PARCEL 166:

Lot 501, ACADEMY PARK #5 SUBDIVISION, according to the official plat thereof, as recorded in the office of the Salt Lake County Recorder.

Parcel Identification No. 21-06-351-012.

Property Address: 4668 West Westpoint Drive, West Valley City UT 84120

PARCEL 167:

11772_(1) Assignment_of_Security_Instrument_RMFI_CAF Term (KMP 20200423)

Lot 34, Block 2, ACADEMY PARK #1 SUBDIVISION, according to the official plat thereof, as recorded in the office of the Salt Lake County Recorder.

Parcel Identification No. 21-06-460-008.

Property Address: 4675 South Vassar Street, West Valley City UT 84120

PARCEL 168:

Lot 45, Block 55A, HOFFMAN HEIGHTS #19 SUBDIVISION, according to the official plat thereof, as recorded in the office of the Salt Lake County Recorder.

Parcel Identification No. 21-07-356-005.

Property Address: 4683 West Caplan Street, Salt Lake City UT 84118

PARCEL 169:

Lot 136, Block 27, HOFFMAN HEIGHTS #5 SUBDIVISION, according to the official plat thereof, as recorded in the office of the Salt Lake County Recorder.

Parcel Identification No. 21-07-303-004.

Property Address: 4765 West 5055 South, Salt Lake City UT 84118

PARCEL 170:

Lot 26, Block 4A, HOFFMAN HEIGHTS NO. 2 SUBDIVISION, according to the official plat thereof, as recorded in the office of the Salt Lake County Recorder.

Parcel Identification No. 21-07-134-008.

Property Address: 4766 South 4420 West, Salt Lake City, UT 84118

PARCEL 171:

Lot 105, in Block 26, HOFFMAN HEIGHTS #5, according to the official plat thereof, as recorded in the office of the Salt Lake County Recorder.

Parcel Identification No. 21-07-304-001.

Property Address: 4795 West 5100 South, Salt Lake City, UT 84118

PARCEL 172:

Lot 373, WESTVIEW TERRACE NO. 5, according to the official plat thereof, as recorded in the office of the Salt Lake County Recorder.

Parcel Identification No. 20-12-105-002.

Property Address: 4821 South Heath Avenue, Salt Lake City UT 84118

37
11772_(1) Assignment_of_Security_Instrument_RMFI_CAF Term (KMP 20200423)

PARCEL 173:

LOT 64, BLOCK 3B, HOFFMAN HEIGHTS NO. 1, ACCORDING TO THE OFFICIAL PLAT THEREOF ON FILE AND OF RECORD IN THE SALT LAKE COUNTY RECORDER'S OFFICE.

Tax Parcel No. 21-07-130-006-0000

Property Address: 4825 South 4580 West, Salt Lake City, UT 84118

PARCEL 174:

Lot 47, in Block 2, HOFFMAN HEIGHTS #1 SUBDIVISION, according to the official plat thereof, as recorded in the office of the Salt Lake County Recorder.

Parcel Identification No. 21-07-111-003.

Property Address: 4827 South 4720 West, Kearns UT 84118

PARCEL 175:

Lot 374, WESTVIEW TERRACE NO. 5, according to the official plat thereof, as recorded in the office of the Salt Lake County Recorder.

Parcel Identification No. 20-12-105-003.

Property Address: 4831 South Heath Avenue, Kearns UT 84118

PARCEL 176:

Lot 78, Block 51, HOFFMAN HEIGHTS NO. 20 SUBDIVISION, according to the official plat thereof, as recorded in the office of the Salt Lake County Recorder.

Parcel Identification No. 20-12-431-007.

Property Address: 4839 West 5065 South, Salt Lake City UT 84118

PARCEL 177:

Lot 31, Block 89, HOFFMAN HEIGHTS #17 SUBDIVISION, according to the official plat thereof, as recorded in the office of the Salt Lake County Recorder.

Parcel Identification No. 21-07-139-012.

Property Address: 4841 South 4420 West, Salt Lake City UT 84118

PARCEL 178:

Lot 187-D, Block 124, HOFFMAN HEIGHTS #21 SUBDIVISION AMENDED BLOCKS 122 & 124, according to the official plat thereof, as recorded in the office of the Salt Lake County Recorder.

Parcel Identification No. 20-12-479-017.

Property Address: 4844 West 5400 South, Salt Lake City UT 84118

38

11772_(1) Assignment_of_Security_Instrument_RMFI_CAF Term (KMP 20200423)

PARCEL 179:

Lot 214, in Block 40, HOFFMAN HEIGHTS #6 SUBDIVISION, according to the official plat thereof, as recorded in the office of the Salt Lake County Recorder.

Parcel Identification No. 20-12-228-007.

Property Address: 4850 South 4900 West, Kearns UT 84118

PARCEL 180:

LOT 68, BLOCK 4, HOFFMAN HEIGHTS #2, ACCORDING TO THE OFFICIAL PLAT THEREOF ON FILE AND OF RECORD IN THE SALT LAKE COUNTY RECORDER'S OFFICE.

Tax Parcel No. 21-07-137-019-0000

Property Address: 4856 South 4420 West, Salt Lake City, Utah 84118

PARCEL 181:

Lot 160, in Block 12, HOFFMAN HEIGHTS #3, according to the official plat thereof, as recorded in the office of the Salt Lake County Recorder.

Parcel Identification No. 21-07-181-014.

Property Address: 4892 South 4420 West, Salt Lake City, UT 84118

PARCEL 182:

Lot 154, Block 92, HOFFMAN HEIGHTS #14 SUBDIVISION, according to the official plat thereof, as recorded in the office of the Salt Lake County Recorder.

Parcel Identification No. 21-07-252-019.

Property Address: 4908 South 4340 West, Kearns UT 84118

PARCEL 183:

Lot 136, Block 45, HOFFMAN HEIGHTS #7, according to the official plat thereof, as recorded in the office of the Salt Lake County Recorder.

Parcel Identification No. 20-12-276-008.

Property Address: 4911 South 5020 West, Salt Lake City UT 84118

PARCEL 184:

Lot 47, Block 42, HOFFMAN HEIGHTS NO. 7, according to the official plat thereof, as recorded in the office of the Salt Lake County Recorder.

Parcel Identification No. 20-12-279-010.

Property Address: 4945 South 4900 West, Salt Lake City UT 84118

PARCEL 185:

Lot 159, Block 92, HOFFMAN HEIGHTS #14 SUBDIVISION, according to the official plat thereof, as recorded in the office of the Salt Lake County Recorder.

Parcel Identification No. 21-07-252-024.

Property Address: 4950 South 4340 West, Salt Lake City UT 84118

PARCEL 186:

Lot 72, Block 43, HOFFMAN HEIGHTS #7, according to the official plat thereof, as recorded in the office of the Salt Lake County Recorder.

Parcel Identification No. 20-12-278-013.

Property Address: 4971 South 4940 West, Salt Lake City UT 84118

PARCEL 187:

Lot 42, in Block 42, HOFFMAN HEIGHTS #7 SUBDIVISION, according to the official plat thereof, as recorded in the office of the Salt Lake County Recorder.

Parcel Identification No. 20-12-279-028.

Property Address: 4980 South 4860 West, Kearns UT 84118

PARCEL 188:

LOT 631, CHERRYWOOD VILLAGE NUMBER 6 SUBDIVISION, ACCORDING TO THE OFFICIAL PLAT THEREOF ON FILE AND OF RECORD IN THE SALT LAKE COUNTY RECORDER'S OFFICE.

Tax Parcel No. 20-01-427-001-0000

Property Address: 4989 West Cherrywood Lane, West Valley City, UT 84120

PARCEL 189:

Lot 208, in Block 94, HOFFMAN HEIGHTS #14 SUBDIVISION, according to the official plat thereof, as recorded in the office of the Salt Lake County Recorder.

Parcel Identification No. 21-07-184-001.

Property Address: 4995 South 4420 West, Kearns UT 84118

PARCEL 190:

LOT 103, JORDAN HIGHLANDS NO. 2, ACCORDING TO THE OFFICIAL PLAT THEREOF ON FILE AND OF RECORD IN THE SALT LAKE COUNTY RECORDER'S OFFICE.

Tax Parcel No. 20-36-455-017-0000

Property Address: 5012 West Gaskill Way, West Jordan, UT 84088

PARCEL 191:

Lot 7, BEST VIEW NO. 9, according to the official plat thereof, as recorded in the office of the Salt Lake County Recorder.

Parcel Identification No. 21-10-303-002.

Property Address: 5031 South Galileo Lane, Taylorsville UT 84129

PARCEL 192:

Lot 55, MOUNTAIN MEN ESTATES NO. 1, according to the official plat thereof, as recorded in the office of the Salt Lake County Recorder.

Parcel Identification No. 20-12-304-002.

Property Address: 5039 South 5450 West, Salt Lake City UT 84118

PARCEL 193:

Lot 106, Block 114, HOFFMAN HEIGHTS #21, according to the official plat thereof, as recorded in the office of the Salt Lake County Recorder.

Parcel Identification No. 20-12-453-011.

Property Address: 5110 West 5320 South, Salt Lake City UT 84118

PARCEL 194:

Lot 219, INDIAN VILLAGE SOUTH SUBDIVISION #5, according to the official plat thereof, as recorded in the office of the Salt Lake County Recorder.

Parcel Identification No. 21-08-453-019.

Property Address: 5238 South Ridgecrest Drive, Taylorsville UT 84129

PARCEL 195:

BEGINNING 5 rods South from the Northeast Corner of Lot 1, Block 85, Plat "C", Salt Lake City Survey; and running thence South 46.5 feet; thence West 165 feet; thence North 46.5 feet; thence East 165 feet to the point of beginning.

Parcel Identification No. 08-36-103-009.

Property Address: 525 North 600 West, Salt Lake City UT 84116

PARCEL 196:

Lot 112, "TWINS OF ARDEN" PLAT A, according to the official plat thereof, as recorded in the office of the Salt Lake County Recorder.

Parcel Identification No. 20-12-351-023.

Property Address: 5254 South Kemp Drive, Salt Lake City UT 84118

PARCEL 197:

Lot 331, REDWOOD VILLA SUBDIVISION NO. 3, according to the official plat thereof, as recorded in the office of the Salt Lake County Recorder.

Parcel Identification No. 21-10-376-027.

Property Address: 5268 South Champagne Avenue, Taylorsville UT 84129

PARCEL 198:

LOT 543, VALLEY VIEW PARK NUMBER 5, ACCORDING TO THE OFFICIAL PLAT THEREOF ON FILE AND OF RECORD IN THE SALT LAKE COUNTY RECORDER'S OFFICE.

Tax Parcel No. 20-13-177-036-0000

Property Address: 5268 West Dewflower Circle, Salt Lake City, UT 84118

PARCEL 199:

Lot 5, MEADOW BROOK SUBDIVISION, a subdivision of a part of Lot 4 and 15, Block 30, Ten Acre Plat "A", Big Field Survey, according to the official plat thereof, as recorded in the office of the Salt Lake County Recorder.

Parcel Identification No. 16-30-279-033.

Property Address: 529 East 3065 South, South Salt Lake UT 84106

PARCEL 200:

Lot 223, DUBLIN TOWN NO. 2, according to the official plat thereof, as recorded in the office of the Salt Lake County Recorder.

Parcel Identification No. 20-12-376-017.

Property Address: 5300 West 5240 South, Kearns UT 84118

PARCEL 201:

Lot 14, MERRY LANE SUBDIVISION NO. 2, according to the official plat thereof, as recorded in the office of the Salt Lake County Recorder.

Parcel Identification No. 14-25-377-003.

Property Address: 5306 West Hunter Drive, West Valley City UT 84120

PARCEL 202:

Lot 137, POLARIS GARDENS PLAT "B", according to the official plat thereof, as recorded in the office of the Salt Lake County Recorder.

Parcel Identification No. 20-12-354-011.

Property Address: 5334 South 5495 West, Salt Lake City UT 84118

PARCEL 203:

Lot 321, Block 63, HOFFMAN HEIGHTS NO. 9, according to the official plat thereof, as recorded in the office of the Salt Lake County Recorder.

Parcel Identification No. 21-07-382-014.

Property Address: 5350 South 4420 West, Salt Lake City UT 84118

PARCEL 204:

Lot 14, POLARIS GARDENS PLAT "A", according to the official plat thereof, as recorded in the office of the Salt Lake County Recorder.

Parcel Identification No. 20-12-378-015.

Property Address: 5351 South 5420 West, Salt Lake City, UT 84118

PARCEL 205:

The South 50 feet of Lots 21, 22, 23 and 24, Block 15, JORDAN PLACE SUBDIVISION, according to the official plat thereof, as recorded in the office of the Salt Lake County Recorder.

Parcel Identification No. 15-02-351-015.

Property Address: 537 South Navajo Street, Salt Lake City UT 84104

PARCEL 206:

Lot 21, SPRINGBROOK, according to the official plat thereof, as recorded in the office of the Salt Lake County Recorder.

Parcel Identification No. 20-01-105-012.

Property Address: 5437 West Peggy Lane, West Valley City UT 84120

PARCEL 207:

Lot 4, in Block 8, S1 - E3, KEARNS TOWNSITE PLAT 2, according to the official plat thereof, as recorded in the office of the Salt Lake County Recorder.

Parcel Identification No. 21-18-207-011.

Property Address: 5462 South 4270 West, Kearns UT 84118

43

11772_(1) Assignment_of_Security_Instrument_RMFI_CAF Term (KMP 20200423)

PARCEL 208:

Lot 9, CREEKVIEW SUBDIVISION PLAT "A", according to the official plat thereof, as recorded in the office of the Salt Lake County Recorder.

LESS AND EXCEPTING therefrom the following described property: BEGINNING at the Southeast corner of said Lot 9, and running thence Northerly along the arc of a 50 foot radius curve to the right 1.78 feet (central angle 2°02'23" chord bears North 2°38'26" East 1.78 feet); thence North 88°18'11" West 38.412 feet; thence South 89°46'01" West 52.877 feet to the Southwest corner of said Lot 9; thence South 88°18'11" East 91.23 feet to the point of beginning.

Parcel Identification No. 20-12-181-024.

Property Address: 5465 West Westslope Drive, Kearns UT 84118

PARCEL 209:

The North 24 feet of Lot 20, All of Lot 21, and the South 13 feet of Lot 22, in Block 1, HOME SUBDIVISION, according to the official plat thereof, as recorded in the office of the Salt Lake County Recorder.

Parcel Identification No. 08-35-134-006.

Property Address: 548 North Marion Street, Salt Lake City UT 84116

PARCEL 210:

Lot 1226, OQUIRRH SHADOWS PHASE 12, according to the official plat thereof, as recorded in the office of the Salt Lake County Recorder.

Parcel Identification No. 20-24-304-007.

Property Address: 5483 West Saguaro Drive, West Jordan UT 84081

PARCEL 211:

Lot 380, WESTVIEW TERRACE NO. 5, according to the official plat thereof, as recorded in the office of the Salt Lake County Recorder.

Parcel Identification No. 20-12-151-030.

Property Address: 5489 West Heath Avenue, Salt Lake City UT 84118

PARCEL 212:

Lot 19, SPURRIER SUBDIVISION, according to the official plat thereof, as recorded in the office of the Salt Lake County Recorder.

Parcel Identification No. 21-13-227-030.

Property Address: 5534 South Spurrier Road, Murray UT 84107

PARCEL 213:

Lot 330, MORTON MEADOWS PLAT "L", according to the official plat thereof, as recorded in the office of the Salt Lake County Recorder.

Parcel Identification No. 08-34-131-036.

Property Address: 556 North New Star Drive, Salt Lake City UT 84116

PARCEL 214:

LOT 21, WALNUT RIDGE PLAT A SUB-DIVISION, ACCORDING TO THE OFFICIAL PLAT THEREOF ON FILE AND OF RECORD IN THE SALT LAKE COUNTY RECORDER'S OFFICE.

Tax Parcel No. 20-14-479-024-0000

Property Address: 5651 West Walnut View Circle, Salt Lake City, UT 84118

PARCEL 215:

Part of Lots 11 and 12, of Glendale Park Plat "A" Survey, according to the official plat thereof: BEGINNING at a point 561 feet South and 231 feet West of the Northeast Corner of Lot 12, aforesaid, and running thence West 165 feet, to a 4 rod street; thence South 66 feet; thence East 165 feet; thence North 66 feet to the point of beginning.

Parcel Identification No. 15-03-452-009.

Property Address: 569 South Montgomery Street, Salt Lake City UT 84104

PARCEL 216:

Lot 345, PARK RIDGE SUBDIVISION, PHASE 3, PLAT 2, according to the official plat thereof, as recorded in the office of the Salt Lake County Recorder.

Parcel Identification No. 20-13-335-005.

Property Address: 5833 South Impressions Drive, Salt Lake City UT 84118

PARCEL 217:

Lot 21, PARK MEADOWS SUBDIVISION, according to the official plat thereof, as recorded in the office of the Salt Lake County Recorder.

Parcel Identification No. 16-31-227-005.

Property Address: 584 East Scott Avenue, South Salt Lake UT 84106

PARCEL 218:

Lot 328, THE HORIZON PHASE 3, according to the official plat thereof, as recorded in the office of the Salt Lake County Recorder.

Parcel Identification No. 21-17-303-039.

Property Address: 5899 South Azure Meadow Drive, Taylorsville UT 84129

PARCEL 219:

Lot 110, MEADOW VIEW NO. 2, according to the official plat thereof, as recorded in the office of the Salt Lake County Recorder.

Parcel Identification No. 21-18-328-007.

Property Address: 5915 South Salem Avenue, Salt Lake City UT 84118

PARCEL 220:

Lots 79 and 80, POPLAR PLACE, according to the official plat thereof, as recorded in the office of the Salt Lake County Recorder.

Parcel Identification No. 15-02-356-001.

Property Address: 603 South 1300 West, Salt Lake City UT 84104

PARCEL 221:

BEGINNING AT THE NORTHEAST CORNER OF LOT 1, BLOCK 92, PLAT "C", SALT LAKE CITY SURVEY AND RUNNING THENCE WEST 65 FEET; THENCE SOUTH 60 FEET; THENCE EAST 95.65 FEET; THENCE NORTH 60 FEET; THENCE WEST 30.65 FEET TO THE POINT OF BEGINNING.

Tax Parcel No. 08-35-130-022-0000

Property Address: 615 North American Beauty Drive, Salt Lake City, UT 84116

PARCEL 222:

BEGINNING at a point which is 17 rods North and 2 rods West from the Southeast Corner of Lot 13, GLENDALE PARK PLAT "A"; and running thence West 156.5 feet; thence South 58 feet; thence East 156.5 feet; thence North 58 feet to the point of beginning.

Parcel Identification No. 15-03-454-024.

Property Address: 622 South Cheyenne Street, Salt Lake City UT 84104

PARCEL 223:

Lot 3, TEASEL DOWNS NO. 1, according to the official plat thereof, as recorded in the office of the Salt Lake County Recorder.

Parcel Identification No. 14-26-353-013.

Property Address: 6366 West 3380 South, West Valley City, UT 84128

PARCEL 224:

BEGINNING 156 feet North from the Southeast corner of Lot 8, Block 92, Plat "C", Salt Lake City Survey; thence West 128 feet; thence North 50 feet; thence East 158.65 feet; thence South 50 feet; thence West 30.65 feet to the point of beginning.

Parcel Identification No. 08-35-130-018.

Property Address: 641 North American Beauty Drive, Salt Lake City UT 84116

PARCEL 225:

Lots 35 & 36, POPLAR PLACE, according to the official plat thereof, as recorded in the office of the Salt Lake County Recorder.

Parcel Identification No. 15-02-357-007.

Property Address: 641 South Concord Street, Salt Lake City UT 84104

PARCEL 226:

Lots 33 & 34, POPLAR PLACE, according to the official plat thereof, as recorded in the office of the Salt Lake County Recorder.

Parcel Identification No. 15-02-357-008.

Property Address: 647 South Concord Street, Salt Lake City UT 84104

PARCEL 227

Lot 35, OQUIRRH SHADOWS NO. 8, according to the official plat thereof, as recorded in the office of the Salt Lake County Recorder.

Parcel Identification No. 20-24-255-046.

Property Address: 6556 South 5055 West, West Jordan UT 84081

PARCEL 228:

Lots 13 and 14, inclusive, Block 2, JOHNSON'S STATE STREET ADDITION, according to the official plat thereof, as recorded in the office of the Salt Lake County Recorder.

TOGETHER WITH one-half of the vacated alley abutting on the South.

Parcel Identification No. 16-30-104-008.

Property Address: 68 East Louise Avenue, South Salt Lake UT 84115

PARCEL 229:

Lot 12, in Block 12, ROSE PARK PLAT A, according to the official plat thereof, as recorded in the office of the Salt Lake County Recorder.

Parcel Identification No. 08-26-452-011.

Property Address: 723 North Pearl Harbor Street, Salt Lake City UT 84116

PARCEL 230:

LOT 310, CANYON WEST NO. 3, ACCORDING TO THE OFFICIAL PLAT THEREOF ON FILE AND OF RECORD IN THE SALT LAKE COUNTY RECORDER'S OFFICE.

Tax Parcel No. 14-33-476-009-0000

Property Address: 7303 West 3960 South, Magna, UT 84044

PARCEL 231:

Lot 125, CENTENNIAL VILLAGE NO. 1 SUBDIVISION, according to the official plat thereof, as recorded in the office of the Salt Lake County Recorder.

Parcel Identification No. 14-33-253-015.

Property Address: 7443 West Madison Circle, Magna UT 84044

PARCEL 232:

Lot 64, CENTENNIAL VILLAGE #2, according to the official plat thereof, as recorded in the office of the Salt Lake County Recorder.

Parcel Identification No. 14-33-252-018.

Property Address: 7564 West Washington Road, Magna UT 84044

PARCEL 233:

LOT 106, CHAPARRAL WEST PLAT "A", AMENDED NO. 3, ACCORDING TO THE OFFICIAL PLAT THEREOF ON FILE AND OF RECORD IN THE SALT LAKE COUNTY RECORDER'S OFFICE.

Tax Parcel No. 14-33-180-065-0000

Property Address: 7615 West Jefferson Road, Magna, UT 84044

PARCEL 234:

THE SOUTH 3.50 FEET OF LOT 15, ALL OF LOT 16 AND THE NORTH 20.50 FEET OF LOT 17, BLOCK 2, CONE & ROBERTS ADDITION, ACCORDING TO THE OFFICIAL PLAT THEREOF ON FILE AND OF RECORD IN THE SALT LAKE COUNTY RECORDER'S OFFICE.

TOGETHER WITH ONE-HALF VACATED ALLEY ABUTTING ON THE WEST.

Tax Parcel No. 08-27-479-027-0000

Property Address: 763 North Colorado Street, Salt Lake City, UT 84116

PARCEL 235:

Lot 29, WHITE CITY NO. 6 SUBDIVISION, according to the official plat thereof, as recorded in the office of the Salt Lake County Recorder.

Parcel Identification No. 28-08-355-017

Property Address: 795 East Geranium Street, Sandy UT 84094

PARCEL 236:

Lot 133, CYPRUS HEIGHTS SUBDIVISION, according to the official plat thereof, as recorded in the office of the Salt Lake County Recorder.

Parcel Identification No. 14-28-351-017.

Property Address: 7976 West Sharon Drive, Magna UT 84044

PARCEL 237:

BEGINNING at the Southeast corner of Lot 69, Section 36, Township 2 South, Range 1 West, Salt Lake Base and Meridian, and running thence North 89°27' West 109.5 feet; thence North 0°07' West 95.5 feet; thence South 89°27' East 109.5 feet; thence South 0°07' East 95.5 feet to the point of beginning.

LESS AND EXCEPTING therefrom any portion lying within the streets.

Parcel Identification No. 21-36-102-055.

Property Address: 7994 South Allen Street, Midvale UT 84047

PARCEL 238:

Lot 25, in Block 7, ROSE PARK PLAT C, according to the official plat thereof, as recorded in the office of the Salt Lake County Recorder.

Parcel Identification No. 08-26-330-026.

Property Address: 861 North American Beauty Drive, Salt Lake City UT 84116

PARCEL 239:

Commencing 10.6 rods North and 8 rods East from the Southwest corner of Lot 5, Block 8, 5 Acre Plat B, Big Field Survey, running thence East 4 rods; thence North 8 rods; thence West 4 rods; thence South 8 rods to beginning.

Parcel Identification No. 15-11-455-017.

Property Address: 863 West Fremont Avenue, Salt Lake City UT 84104

PARCEL 240:

LOT 28, BLOCK 9, ROSE PARK PLAT "C", ACCORDING TO THE OFFICIAL PLAT THEREOF ON FILE AND OF RECORD IN THE SALT LAKE COUNTY RECORDER'S OFFICE.

Tax Parcel No. 08-26-328-011-0000

Property Address: 871 North Lafayette Drive, Salt Lake City, UT 84116

PARCEL 241:

The North Half of Lots 1 thru 4, inclusive, Block 70, SANDY STATION PLAT, according to the official plat thereof, as recorded in the office of the Salt Lake County Recorder.

Parcel Identification No. 28-06-138-004.

Property Address: 8782 South 220 East, Sandy UT 84070

PARCEL 242:

BEGINNING at a point East 1,638.5 feet South 0°52' East 1,827.4 feet and South 88°53' West 130 feet from the Northwest corner of the Northeast Quarter of Section 30, Township 1 South, Range 2 West, Salt Lake Base and Meridian, and running thence South 88°53' West 56 feet; thence North 0°52' West 98 feet; thence North 88°53' East 56 feet; thence South 0°52' East 98 feet to the point of beginning.

Parcel Identification No. 14-30-276-031.

Property Address: 8972 West 3000 South, Magna UT 84044

PARCEL 243:

LOTS 23 AND 24, BLOCK 1, KABIS AND MYERS SUBDIVISION, ACCORDING TO THE OFFICIAL PLAT THEREOF, AS RECORDED IN THE OFFICE OF THE COUNTY RECORDER OF SAID COUNTY.

TOGETHER WITH ONE HALF OF VACATED ALLEY ABUTTING ON THE EAST. ALSO: BEGINNING AT THE SOUTHWEST CORNER OF LOT 24, KABIS AND MYERS SUBDIVISION, AND RUNNING THENCE SOUTH 5 FEET; THENCE EAST 148.5 FEET; THENCE NORTH 5 FEET; THENCE WEST 148.5 FEET TO THE POINT OF BEGINNING.

THE ABOVE DESCRIPTION BEING THE NORTH FIVE FEET OF THE NORTH ONE-HALF OF VACATED EIGHTH NORTH STREET (NOW KNOWN AS NINTH NORTH STREET)

Tax Parcel No. 08-26-301-042-0000

Property Address: 904 North Colorado Street, Salt Lake City, UT 84116

PARCEL 244:

BEGINNING 159.75 feet West and 309.93 feet South of the Southeast corner of Block 4, Plat "C", Salt Lake City Survey, and running thence West 50 feet; thence North 100 feet; thence East 50 feet; thence South 100 feet to the point of beginning.

Parcel Identification No. 15-11-258-008.

Property Address: 940 West Montague Avenue, Salt Lake City UT 84104

PARCEL 245:

Lot 18, WHITE CITY NO. 21 SUBDIVISION, according to the official plat thereof, as recorded in the office of the Salt Lake County Recorder.

Parcel Identification No. 28-08-201-003.

Property Address: 9434 South Barium Street, Sandy UT 84094

PARCEL 246:

LOTS 23 AND 24, BLOCK 21, OAKLEY SUBDIVISION, ACCORDING TO THE OFFICIAL PLAT THEREOF ON FILE AND OF RECORD IN THE SALT LAKE COUNTY RECORDER'S OFFICE.

TOGETHER WITH THE WEST 8.50 FEET OF THE VACATED ALLEY ABUTTING THE ABOVE DESCRIBED PROPERTY ON THE EAST.

Tax Parcel No. 08-27-430-002-0000

Property Address: 944 North 1400 West, Salt Lake City, UT 84116

PARCEL 247:

Lot 10, Block 13, ROSE PARK PLAT A, according to the official plat thereof, as recorded in the office of the Salt Lake County Recorder.

Parcel Identification No. 08-26-453-003.

Property Address: 947 West Prosperity Avenue, Salt Lake City UT 84116

PARCEL 248:

Lot 2, Block 4, GLENDALE GARDENS PLAT "E", according to the official plat thereof, as recorded in the office of the Salt Lake County Recorder.

Parcel Identification No. 15-10-282-006.

Property Address: 948 South 1500 West, Salt Lake City UT 84104

PARCEL 249:

The East 48 feet of Lots 9 thru 12, inclusive, Block 7, FIRST BURLINGTON ADDITION TO GLENDALE PARK, according to the official plat thereof, as recorded in the office of the Salt Lake County Recorder.

Parcel Identification No. 15-10-285-013.

Property Address: 974 South Navajo Street, Salt Lake City UT 84104

PARCEL 250:

The East 77 feet of Lots 9, 10, 11 and 12, inclusive, in Block 9, FIRST BURLINGTON ADDITION TO GLENDALE PARK, according to the official plat thereof, as recorded in the office of the Salt Lake County Recorder.

Parcel Identification No. 15-10-283-013.

51

11772_(1) Assignment_of_Security_Instrument_RMFI_CAF Term (KMP 20200423)

Property Address: 974 South Pueblo Street, Salt Lake City UT 84104

PARCEL 251:

BEGINNING at the Northeast Corner of Lot 12, Block 24, OAKLEY, a subdivision according to the official plat thereof, and running thence West 76.5 feet; thence South 76 feet; thence East 76.5 feet; thence North 76 feet to the beginning.

Parcel Identification No. 08-27-426-004.

Property Address: 983 North 1500 West, Salt Lake City UT 84116