

2  
WHEN RECORDED RETURN TO:

Draper City  
GIS Division  
1020 East Pioneer Road  
Draper, UT 84020

13583926  
03/02/2021 01:24 PM \$0.00  
Book - 11128 Ps - 7199-7200  
RASHELLE HOEBS  
RECORDER, SALT LAKE COUNTY, UTAH  
CITY OF DRAPER  
1020 E PIONEER RD  
DRAPER UT 84020  
BY: CBA, DEPUTY - MA 2 P.



AFFIDAVIT


This document is made and executed this 25<sup>th</sup> day of February, 2021, to inform concerned persons of addressing clarification for,

**Plat Name: Draperville**  
**Date Recorded: July 1, 1880**  
**Plat Number: A-69**

Located in the City of Draper, Salt Lake County.  
Following is the official street coordinate and address(s) to be used.


| <u>Parcel</u> | <u>Old Address</u> | <u>New Address</u> |
|---------------|--------------------|--------------------|
| 2829151010    | 706 E 11900 S      | 11897 S 700 E      |


In Witness whereof, I swear that the above street name is correct and cause the same to be duly executed this 25 day of February, 2021

  
\_\_\_\_\_  
Draper City  
Jennifer Jastremsky,  
Zoning Administrator

STATE OF UTAH            )  
  ):ss  
County of Salt Lake        )

On this 25 day of February, 2021, personally appeared before me Jennifer Jastremsky the signer of the foregoing instrument who duly acknowledged to me that he executed the same.



  
\_\_\_\_\_  
Notary  
Residing in: SL County



Esc / CLEAR

Logoff

Applications



|                         |           |        |             |      |
|-------------------------|-----------|--------|-------------|------|
| VTDI 28-29-151-010-0000 | DIST 55   |        | TOTAL ACRES | 0.11 |
| KEYSTONE FINANCIAL CORP | TAX CLASS | UPDATE | REAL ESTATE |      |
|                         |           | LEGAL  | BUILDINGS   |      |
|                         |           | PRINT  | TOTAL VALUE |      |

PO BOX 95687 NO:  
 SOUTH JORDAN UT 840950687 EDIT 1 FACTOR BYPASS  
 LOC: 706 E 11900 S EDIT 0 BOOK 07767 PAGE 0558 DATE 01/27/1998  
 SUB: DRAPERVILLE TYPE SUBD PLAT

02/25/2021 PROPERTY DESCRIPTION FOR TAXATION PURPOSES ONLY  
 BEG E 11.75 FT FR NW COR BLK 33, DRAPERVILLE; E 85.25 FT TO  
 RR R OF W; N 34-22' W 99.95 FT; W 28.83 FT; S 82.50 FT TO  
 BEG. .11 AC M OR L. 5533-767,768 7576-212

PFKEYS: 1=RXPH 4=VTAU 6=NEXT 7=RTRN VTAS 8=RXMU 10=VTBK 11=RXPN 12=PREV  
1=RXPH 4=VTAU 6=NEXT 7=VTAS 8=RXMU 10=VTBK 11=RXPN 12=PREV

HostKeyPad ▾

6

Reset Default Refresh Disconnect Turn Keyboard Off

Salt Lake County Government Center – 2001 South State Street Salt Lake City, UT 84190 – 801 468-3000