

WEBER BASIN WATER CONSERVANCY DISTRICT

APPLICATION FOR REALLOCATION OF CLASS D ALLOTMENT

R. H. WILLSON


The following first described lands have been allotted 6.7 acre-feet of water by Petition and Order recorded in Book \_\_\_\_\_, Page \_\_\_\_\_. Reallocation and Order Recorded in Book 1374, Page 1374, Transfer and Order recorded in Book \_\_\_\_\_, Page \_\_\_\_\_, records of WEBER County, Utah. Such lands have since the REALLOCATION and order been divided into additional separate ownerships by reason whereof the 6.7 acre-feet of water now allotted thereto and the lien created thereby should be reallocated to the lands more particularly described under "Descriptions of Lands with Quantities as Reallocated". The undersigned, Secretary of Weber Basin Water Conservancy District, accordingly hereby applies to the Board of Directors of such District for such reallocation and requests that a time and place for hearing upon this application be fixed, and notice thereof be given to all interested parties in the manner provided by the Rules and Regulations of the District.

FIRST DESCRIBED LANDS


Parcel ID	Owner	Phase	Unit	Quantity
07-233-0001	RALPH RICHARDSON	IRONWOOD, PHASE 1	UNT 1	0.2
07-233-0002	ARDITH B. CHRISTENSEN, TR	"	UNT 2	0.2
07-233-0003	RAE H. SMEDLEY	"	UNT 3	0.2
07-233-0004	WILLIAM BOYINGTON	"	UNT 4	0.2
07-233-0005	STANLEY HAMPTON	"	UNT 5	0.2
07-233-0006	MARION W. MODSEN	"	UNT 6	0.2
07-233-0007	MICHAEL R. JORGENSEN	"	UNT 7	0.2
07-233-0008	JAY R. JENSEN	"	UNT 8	0.2
07-233-0009	JOHN H. KARIGER	"	UNT 9	0.2
07-233-0010	WILLIAM A. SKIDMORE	"	UNT 10	0.2
07-233-0011	DONALD M. SIMONICH	"	UNT 11	0.2
07-233-0012	IRONWOOD OWNERS ASSOC.	"		4.5

DESCRIPTIONS OF LANDS WITH QUANTITIES AS REALLOCATED

Parcel ID	Owner	Phase	Unit	Quantity
07-233-0001	RALPH P. RICHARDSON	IRONWOOD, PHASE 1	UNT 1	0.6
07-233-0002	ARDITH B. CHRISTENSEN TR	"	UNT 2	0.6
07-233-0003	RAE H. SMEDLEY	"	UNT 3	0.6
07-233-0004	WILLIAM BOYINGTON	"	UNT 4	0.6
07-233-0005	STANLEY HAMPTON	"	UNT 5	0.6
07-233-0006	MARION W. MADSEN	"	UNT 6	0.6
07-233-0007	MICHAEL R. JORGENSEN	"	UNT 7	0.6
07-233-0008	JAY R. JENSEN	"	UNT 8	0.6
07-233-0009	JOHN H. KARIGER	"	UNT 9	0.6
07-233-0010	WILLIAM A. SKIDMORE	"	UNT 10	0.6
07-233-0011	DONALD M. SIMONICH	"	UNT 11	0.7




Dated MAY 26, 1995


  
Secretary of Weber Basin Water Conservancy District  
IVAN W. FLINT

\*\*\*\*\*

STATE OF UTAH )  
                  ) : SS  
COUNTY OF WEBER )

On this 26 day of MAY, 1995, personally appeared before me IVAN W. FLINT, known by me to be Secretary of the Weber Basin Water Conservancy District, the signer of the above instrument, who duly acknowledged to me that he executed the same.




  
Residing at \_\_\_\_\_ Notary Public  
My commission expires \_\_\_\_\_


ORDER ON APPLICATION

Application having been made for the reallocation of .67 acre-feet of water and the lien created by the allotment thereof as described in the above application, which application is in proper form, and all parties interested in such allotment having been given notice thereof and of the time and place of hearing thereon, and after hearing by the Board of Directors of Weber Basin Water Conservancy District, it is hereby determined that the granting of such application is in the best interest of the District, and it is hereby ORDERED that such application be granted under the same terms and conditions as in the original Petition and Order for allotment of water (which by reference are deemed incorporated herein), except that the water shall hereafter be allotted to the lands above described as set forth under the heading "Description of Lands with Quantities as Reallocated", and the lien created by such original petition and order is transferred to and is pro-rated among and shall hereafter attach to the several tracts described under the heading "Description of Lands with Quantities as Reallocated", in the proportion to which the water reallocated to each tract bears to the total water reallocated hereunder to all such tracts.


Dated MAY 26, 1995

WEBER BASIN WATER CONSERVANCY DISTRICT

ATTEST  
  
Ivan W. Flint

By  \_\_\_\_\_, President  
Charles F. Black, Jr.

I hereby certify that the above is a true copy of Application for Reallocation and Order entered thereon by the Board of Directors of Weber Basin Water Conservancy District.

  
Secretary of Weber Basin Water Conservancy District  
Ivan W. Flint

