

Tax Parcel Identification Number:

16-05-407-002 and 16-05-407-020

13844956
12/10/2021 3:06:00 PM \$40.00
Book - 11280 Pg - 9179-9195
RASHELLE HOBBS
Recorder, Salt Lake County, UT
COTTONWOOD TITLE
BY: eCASH, DEPUTY - EF 17 P.

**RECORDING REQUESTED BY
AND WHEN RECORDED MAIL TO:**

Raines Feldman LLP
1800 Avenue of the Stars, 12th Floor
Los Angeles, CA 90067
Attention: Joshua Mogin
Phone: (310) 440-4100
Email: jmogin@raineslaw.com

CT- 150034 - MCH

(space above this line for recorder's use only)

**CITYVIEW MULTIFAMILY GPRV PARTNERS 35, LLC and CAPUTO ORANGE, LLC, as
assignor**

(collectively, Borrower)

to

KEYSTONE REAL ESTATE INCOME TRUST, LLC, as assignee

(Lender)

ASSIGNMENT OF LEASES AND RENTS

Dated: December 10, 2021

Address: CityView Apartments
1012 E. Barbara Place
Salt Lake City, UT 84102

ASSIGNMENT OF LEASES AND RENTS

This Assignment of Leases and Rents (this "**Agreement**") is executed as of December 10, 2021 by (i) **CITYVIEW MULTIFAMILY GPRV PARTNERS 35, LLC**, a California limited liability company ("**CityView**") , and (ii) **CAPUTO ORANGE, LLC**, a California limited liability company ("**Caputo Orange**") (CityView and Caputo Orange are hereafter referred to as, individually, a "**Borrower**" and collectively, "**Borrower**", as the context may require, provided, however, that the context shall always be one which affords Lender the broadest possible rights and remedies under the Loan Documents and which permits Lender, in its discretion, to enforce the obligations and liabilities hereunder against one or more of the entities comprising Borrower), as assignor, whose address for notice is c/o GPR Ventures, 843 Castro St., Mountain View, CA 94041, Attention to: Glen Yonekura, to **KEYSTONE REAL ESTATE INCOME TRUST, LLC**, a Delaware limited liability company ("**Lender**"), as assignee, whose address for notice is c/o Keystone National Group, LLC, 60 E. South Temple, Suite 2100, Salt Lake City, UT 84111, Attention: Heston Nielson.

RECITALS:

A. This Agreement is made in connection with a loan in the principal sum of \$12,825,000.00 (the "**Loan**") made by Lender to Borrower pursuant to that certain loan agreement, dated as of the date hereof between Borrower and Lender (as the same may be amended, restated, replaced, supplemented or otherwise modified from time to time, the "**Loan Agreement**"), and evidenced by that certain Promissory Note, dated the date hereof, made by Borrower to Lender (as the same may be amended, restated, replaced, supplemented or otherwise modified from time to time, the "**Note**"). Capitalized terms used but not otherwise defined herein shall have the meanings ascribed to such terms in the Loan Agreement.

B. The Note is secured by that certain Deed of Trust, Assignment of Leases and Rents, Security Agreement and Fixture Filing, dated the date hereof (as the same may be amended, restated, replaced, supplemented or otherwise modified from time to time, the "**Security Instrument**") made by Borrower for the benefit of Lender.

C. Borrower desires to further secure the payment of the Indebtedness and the performance of all of its Obligations under the Note, the Security Instrument, the Loan Agreement and the other Loan Documents.

D. This Assignment is given pursuant to the Loan Agreement, and payment, fulfillment, and performance by Borrower of its obligations thereunder and under the other Loan Documents is secured hereby, and each and every term and provision of the Loan Agreement, the Note and the Security Instrument, including the rights, remedies, obligations, covenants, conditions, agreements, indemnities, representations and warranties therein, are hereby incorporated by reference herein as though set forth in full and shall be considered a part of this Assignment.

NOW THEREFORE, in consideration of the making of the Loan by Lender and the covenants, agreements, representations and warranties set forth in this Agreement:

AGREEMENT:

For valuable consideration, the receipt and sufficiency of which are hereby acknowledged, Borrower and Lender agree as follows:

1. Assignment. Borrower unconditionally assigns to Lender all of Borrower's right, title and interest in and to: (a) all rents, revenues, liquidated damages following defaults under the Leases, issues, profits, income and proceeds due or to become due from tenants of the project located on the real property described on Exhibit A attached to this Agreement (the real property and project, collectively, the "**Property**"), including rentals and all other payments of any kind under the Leases for using, leasing, licensing, possessing, operating from, rendering in, selling or otherwise enjoying the Property (collectively, the "**Rents**"); (b) all of Borrower's claims and rights (the "**Bankruptcy Claims**") to the payment of damages arising from any rejection by a lessee of any Lease under the Bankruptcy Code; and (c) any and all other rights of Borrower in and to the items set forth in subsections (a) through (b) above, and all amendments, modifications, replacements, renewals, proceeds and substitutions thereof. This Agreement is an absolute assignment to Lender and not an assignment as security for the performance of the obligations under the Loan Documents (defined below), or any other indebtedness, and such absolute assignment is presently and immediately effective. Notwithstanding the foregoing, the absolute assignment contained herein shall not itself reduce the obligations owing to Lender under the Loan Documents unless and until Lender actually receives the Rents and such Rents are applied by Lender to such obligations pursuant to Section 4 below. For purposes of this Agreement, "**Leases**" means all leases, subleases, occupancy agreements, licenses, concessions, rental contracts and other agreements (written or oral) now or hereafter existing relating to the use or occupancy of the Property, together with all guarantees, letters of credit and other credit support, modifications, extensions and renewals thereof (whether before or after the filing by or against Borrower of any petition of relief under the Bankruptcy Code) and all related security and other deposits. Lender grants to Borrower a revocable license to operate and manage the Property and to collect the Rents. Borrower shall hold the Rents, or a portion thereof sufficient to discharge all current sums due on the Indebtedness, in trust for the benefit of Lender for use in the payment of such sums. During an Event of Default Period (as defined in the Loan Agreement), the license granted to Borrower herein shall be automatically revoked and Lender shall immediately be entitled to possession of all Rents, whether or not Lender enters upon or takes control of the Property. Lender is hereby granted and assigned by Borrower the right, at its option, upon the revocation of the license granted herein to enter upon the Property in person, by agent or by court-appointed receiver to collect the Rents. Any Rents collected after the revocation of the license herein granted may be applied toward payment of the Indebtedness in such priority and proportion as Lender in its discretion shall deem proper. It is further the intent of Borrower and Lender that the Rents hereby absolutely assigned are no longer, during the term of the Security Instrument, property of Borrower or property of any estate of Borrower as defined in Section 541 of the Bankruptcy Code and shall not constitute collateral, cash or otherwise, of Borrower.

2. Rights of Lender. During an Event of Default (as defined in the Loan Agreement), Lender shall have the right, power and authority to: (a) notify any person that all Rents are to be paid directly to Lender, whether or not Lender has commenced or completed foreclosure or taken possession of the Property; (b) settle, compromise, release, extend the time of payment of, and make allowances, adjustments and discounts of any Rents; (c) enforce payment of Rents, prosecute any action or proceeding, and defend against any claim with respect to Rents; (d) enter upon, take possession of and operate the Property; (e) lease all or any part of the Property; and/or (f) perform any and all obligations of Borrower under the Leases and exercise any and all rights of Borrower therein contained to the full extent of Borrower's rights and obligations thereunder, with or without the bringing of any action or the appointment of a receiver. At Lender's request during an Event of Default, Borrower shall deliver a copy of this Agreement to each tenant under a Lease and to each manager and managing agent or operator of the Property. Borrower irrevocably directs any tenant, manager, managing agent, or operator of the Property, without any requirement for notice to or consent by Borrower, to comply with all demands of Lender under this Agreement and to turn over to Lender on demand all Rents which it receives. Lender grants to Borrower a revocable license to operate and manage the Property and to collect the Rents. Borrower shall hold the Rents, or a portion thereof sufficient to discharge all current sums due on the

Indebtedness, in trust for the benefit of Lender for use in the payment of such sums. During an Event of Default Period, the license granted to Borrower herein shall be automatically revoked and Lender shall immediately be entitled to possession of all Rents, whether or not Lender enters upon or takes control of the Property. If the Event of Default is cured, as determined by Lender in its sole and absolute discretion, the license granted to Borrower shall be reinstated. Lender is hereby granted and assigned by Borrower the right, at its option, upon the revocation of the license granted herein to enter upon the Property in person, by agent or by court-appointed receiver to collect the Rents. Any Rents collected after the revocation of the license herein granted may be applied toward payment of the Indebtedness in such priority and proportion as Lender in its discretion shall deem proper. It is further the intent of Borrower and Lender that the Rents hereby absolutely assigned are no longer, during the term of the Security Instrument, property of Borrower or property of any estate of Borrower as defined in Section 541 of the Bankruptcy Code and shall not constitute collateral, cash or otherwise, of Borrower.

3. No Obligation or Liability. Notwithstanding Lender's rights hereunder, Lender shall not be obligated to perform, and Lender does not undertake to perform, any obligation, duty or liability with respect to the Leases, Rents or Property on account of this Agreement. Lender shall have no responsibility on account of this Agreement for the control, care, maintenance or repair of the Property, for any waste committed on the Property, for any dangerous or defective condition of the Property, or for any negligence in the management, upkeep, repair or control of the Property, except to the extent caused by the gross negligence, intentional or willful misconduct, fraud, by Lender. Lender shall not be liable for any loss sustained by Borrower resulting from Lender's failure to let the Property after an Event of Default or from any other act or omission of Lender in managing the Property after an Event of Default (other than for gross negligence, intentional or willful misconduct, or fraud by Lender its employees and agents). Nothing herein contained shall be construed as constituting Lender a "mortgagee in possession" in the absence of the taking of actual possession of the Property by Lender. Neither the acceptance by Lender of this Agreement, nor the granting of any other right, power, privilege or authority in this Assignment, nor the exercise of any of the aforesaid, will at any time thereafter, obligate Lender (a) to appear in or defend any action or proceeding relating to the Leases, the Rents or the remainder of the Property, (b) to take any action hereunder, (c) to expend any money or incur any expenses or perform or discharge any obligation, duty or liability with respect to any Lease, (d) to assume any obligation or responsibility for any deposits which are not physically delivered to Lender or (e) to assume any obligation or responsibility for any injury or damage to person or property sustained in or about the Property. In the exercise of the powers herein granted Lender, no liability shall be asserted or enforced against Lender, all such liability being expressly waived and released by Borrower.

4. Right to Apply Rents. At any time an Event of Default by Borrower exists, Lender shall have the right, but not the obligation, to use and apply any Rents received by Lender pursuant to the terms hereof in such order and such manner as Lender may determine for:

(a) Enforcement or Defense. The payment of costs and expenses of enforcing or defending the terms of this Agreement or the rights of Lender hereunder, and collecting any Rents;

(b) Loan Payments. Interest, principal or other amounts payable pursuant to (i) the Loan Agreement; (ii) the Note in the original principal amount of \$12,825,000.00; (iii) the Security Instrument (as defined in the Loan Agreement); (iv) all other documents and instruments evidencing, governing and securing the loan evidenced by the Note and (v) any and all modifications, amendments or extensions thereof or replacements or substitutions therefor (the Loan Agreement, the Note, the Security Instrument, such other documents and instruments, and such modifications, amendments, extensions, replacements, and substitutions thereof being herein collectively called the "**Loan Documents**"); and

(c) Operating Expenses. Payment of costs and expenses of the operation and maintenance of the Property, including (i) rentals and other charges payable by Borrower under any ground lease or other agreement affecting the Property; (ii) electricity, telephone, water and other utility costs, taxes, assessments, water charges and sewer rents and other utility and governmental charges levied, assessed or imposed against the Property; (iii) insurance premiums; (iv) costs and expenses with respect to any litigation affecting the Property, the Leases or the Rents; (v) wages and salaries of employees, commissions of agents and attorneys' fees and expenses; and (vi) all other carrying costs, fees, charges, reserves, and expenses whatsoever relating to the Property.

After the payment of all such costs and expenses and after Lender has established such reserves as it, in its sole and absolute discretion, deems necessary for the proper management of the Property, Lender shall apply all remaining Rents received by it to the reduction of the Loan.

5. No Waiver. The exercise or nonexercise by Lender of the rights granted in this Agreement or the collection and application of Rents by Lender or its agent shall not be a waiver of any default by Borrower under this Agreement or any other Loan Document. No action or failure to act by Lender with respect to any obligations of Borrower under the Loan Documents, or any security or guaranty given for the payment or performance thereof, shall in any manner affect, impair or prejudice any of Lender's rights and privileges under this Agreement, or discharge, release or modify any of Borrower's duties or obligations hereunder.

6. Term. This Agreement shall continue in full force and effect until (a) all amounts due under the Loan Documents are paid in full, and (b) all other obligations of Borrower under the Loan Documents are fully satisfied.

7. Appointment. Borrower irrevocably appoints Lender its true and lawful attorney-in-fact, which appointment is coupled with an interest, to exercise any or all of the rights or powers described herein with the same force and effect as if exercised by Borrower, and Borrower ratifies and confirms any and all acts done or omitted to be done by Lender, its agents, servants, employees or attorneys in, to or about the Property.

8. Liability of Lender. Lender shall not in any way be liable to Borrower for any action or inaction of Lender, its employees or agents under this Agreement (other than for gross negligence, intentional or willful misconduct, or fraud by Lender, its employees and agents).

9. Indemnification. Borrower shall indemnify, defend and hold harmless Lender from and against all liability, loss, damage, cost or expense which it may incur under this Agreement or under any of the Leases, including any claim against Lender by reason of any alleged obligation, undertaking, action, or inaction on its part to perform or discharge any terms, covenants or conditions of the Leases or with respect to Rents, and including reasonable attorneys' fees and expenses, **INCLUDING LIABILITY, LOSS, DAMAGE, COST OR EXPENSE ARISING OR ALLEGED TO HAVE ARISEN FROM LENDER'S NEGLIGENCE OR STRICT LIABILITY**, but excluding any claim arising from Lender's gross negligence, intentional or willful misconduct, or fraud. Any amount covered by this indemnity shall be payable on demand, and shall bear interest from the date of demand until the same is paid by Borrower to Lender at a rate equal to the Default Rate (as defined in the Loan Agreement).

10. Modification. This Agreement may not be changed orally, but only by an agreement in writing signed by the party against whom enforcement of such change is sought.

11. Bankruptcy.

(a) Upon or at any time after the occurrence of a Event of Default, Lender shall have the right to proceed in its own name or in the name of Borrower in respect of any claim, suit, action or proceeding relating to the rejection of any Lease, including, without limitation, the right to file and prosecute, to the exclusion of Borrower, any proofs of claim, complaints, motions, applications, notices and other documents, in any case in respect of the lessee under such Lease under the Bankruptcy Code.

(b) If there shall be filed by or against Borrower a petition under the Bankruptcy Code, and Borrower, as lessor under any Lease, shall determine to reject such Lease pursuant to Section 365(a) of the Bankruptcy Code, then Borrower shall give Lender not less than ten (10) days' prior notice of the date on which Borrower shall apply to the bankruptcy court for authority to reject the Lease. Lender shall have the right, but not the obligation, to serve upon Borrower within such ten-day period a notice stating that (i) Lender demands that Borrower assume and assign the Lease to Lender pursuant to Section 365 of the Bankruptcy Code and (ii) Lender covenants to cure or provide adequate assurance of future performance under the Lease. If Lender serves upon Borrower the notice described in the preceding sentence, Borrower shall not seek to reject the Lease and shall comply with the demand provided for in clause (i) of the preceding sentence within thirty (30) days after the notice shall have been given, subject to the performance by Lender of the covenant provided for in clause (ii) of the preceding sentence.

12. Authority. Borrower represents and warrants that it has full power and authority to execute and deliver this Agreement and the execution and delivery of this Agreement has been duly authorized and does not conflict with or constitute a default under any law, judicial order or other agreement affecting Borrower or the Property.

13. Liability. If Borrower consists of more than one person, the obligations and liabilities of each such person hereunder shall be joint and several.

14. Headings, Etc. The headings and captions of various paragraphs of this Agreement are for convenience of reference only and are not to be construed as defining or limiting, in any way, the scope or intent of the provisions hereof.

15. Notices. Any notice required or permitted to be given under this Agreement shall be (a) in writing, (b) sent in the manner set forth in the Loan Agreement, and (c) effective in accordance with the terms of the Loan Agreement.

16. Successors and Assigns. This Agreement shall inure to the benefit of Lender and its successors and assigns and shall be binding on Borrower and its successors and assigns.

17. Governing Law. This Agreement shall be governed and construed in accordance with the laws of the State where the Property is located and the applicable laws of the United States of America.

18. Conflict. If any conflict or inconsistency exists between the absolute assignment of the Rents and the Leases in this Agreement and the assignment of the Rents and Leases as security in the Security Instrument, the terms of this Agreement shall control.

19. Counterparts. This Agreement may be executed in multiple counterparts, each of which shall constitute an original, but all of which shall constitute one document.

20. **NO ORAL AGREEMENTS. THIS WRITTEN AGREEMENT REPRESENTS THE FINAL AGREEMENT BETWEEN THE PARTIES AND MAY NOT BE CONTRADICTED BY EVIDENCE OF PRIOR, CONTEMPORANEOUS, OR SUBSEQUENT ORAL AGREEMENTS OF THE PARTIES. THERE ARE NO UNWRITTEN ORAL AGREEMENTS BETWEEN THE PARTIES.**

[REMAINDER OF PAGE LEFT INTENTIONALLY BLANK]


EXECUTED as of the date first written above.


BORROWER:

CITYVIEW MULTIFAMILY GPRV PARTNERS 35, LLC,
a California limited liability company

By: **GPR Ventures, LLC,**
a California limited liability company
its Manager

By: **Duke Capital Ventures, Inc.,**
a California corporation,
its Manager

By: 
Name: Glen A. Yonekura
Its: President

By: 
Name: Phillip D. Rolla
Its: Manager

CAPUTO ORANGE, LLC,
a California limited liability company

By: 
Name: Phillip D. Rolla
Its: Manager

ACKNOWLEDGEMENT

STATE OF UTAH
COUNTY OF _____:

On _____, 20__, before me, _____ (a notary public), personally appeared _____, who proved to me on the basis of satisfactory evidence to be the person(s) whose name(s) is/are subscribed to the within instrument and acknowledged to me that he/she/they executed the same in his/her/their authorized capacity(ies), and that by his/her/their signature(s) on the instrument the person(s), or the entity upon behalf of which the person acted, executed the instrument. I certify under PENALTY OF PERJURY under the laws of the State of Utah that the foregoing paragraph is true and correct.

See attached

WITNESS my hand and official seal.

Signature _____ (Seal)

STATE OF UTAH
COUNTY OF _____

On _____, 20__, before me, _____ (a notary public), personally appeared _____, who proved to me on the basis of satisfactory evidence to be the person(s) whose name(s) is/are subscribed to the within instrument and acknowledged to me that he/she/they executed the same in his/her/their authorized capacity(ies), and that by his/her/their signature(s) on the instrument the person(s), or the entity upon behalf of which the person acted, executed the instrument. I certify under PENALTY OF PERJURY under the laws of the State of Utah that the foregoing paragraph is true and correct.

See attached

WITNESS my hand and official seal.

Signature _____ (Seal)

STATE OF UTAH
COUNTY OF _____

On _____, 20__, before me, _____ (a notary public), personally appeared _____, who proved to me on the basis of satisfactory evidence to be the person(s) whose name(s) is/are subscribed to the within instrument and acknowledged to me that he/she/they executed the same in his/her/their authorized capacity(ies), and that by his/her/their signature(s) on the instrument the person(s), or the entity upon behalf of which the person acted, executed the instrument. I certify under PENALTY OF PERJURY under the laws of the State of Utah that the foregoing paragraph is true and correct.

WITNESS my hand and official seal.

See attached

Signature _____ (Seal)

CALIFORNIA ACKNOWLEDGMENT

CIVIL CODE § 1189

A notary public or other officer completing this certificate verifies only the identity of the individual who signed the document to which this certificate is attached, and not the truthfulness, accuracy, or validity of that document.

State of California }
County of Santa Clara }

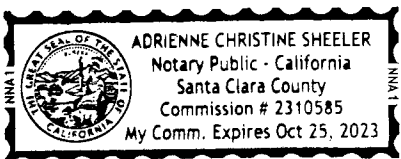
On December 9, 2021 before me, Adrienne Christine Sheeler, Notary Public
Date Here Insert Name and Title of the Officer

personally appeared Glen A. Yonekura
Name(s) of Signer(s)

who proved to me on the basis of satisfactory evidence to be the person(s) whose name(s) is/are subscribed to the within instrument and acknowledged to me that he/she/they executed the same in his/her/their authorized capacity(ies), and that by his/her/their signature(s) on the instrument the person(s), or the entity upon behalf of which the person(s) acted, executed the instrument.

I certify under PENALTY OF PERJURY under the laws of the State of California that the foregoing paragraph is true and correct.

WITNESS my hand and official seal.



Signature Adrienne Christine Sheeler
Signature of Notary Public

Place Notary Seal and/or Stamp Above

OPTIONAL

Completing this information can deter alteration of the document or fraudulent reattachment of this form to an unintended document.

Description of Attached Document

Title or Type of Document: _____

Document Date: _____ Number of Pages: _____

Signer(s) Other Than Named Above: _____

Capacity(ies) Claimed by Signer(s)

Signer's Name: _____

- Corporate Officer – Title(s): _____
- Partner – Limited General
- Individual Attorney in Fact
- Trustee Guardian or Conservator
- Other: _____

Signer is Representing: _____

Signer's Name: _____

- Corporate Officer – Title(s): _____
- Partner – Limited General
- Individual Attorney in Fact
- Trustee Guardian or Conservator
- Other: _____

Signer is Representing: _____

ACKNOWLEDGMENT

A notary public or other officer completing this certificate verifies only the identity of the individual who signed the document to which this certificate is attached, and not the truthfulness, accuracy, or validity of that document.

State of California

County of Santa Clara)


On December 8, 2021 before me, Gianna Rose Saso, Notary Public,
(insert name and title of the officer)

personally appeared Phillip D. Rolla,
who proved to me on the basis of satisfactory evidence to be the person(~~s~~) whose name(~~s~~) is/~~are~~
subscribed to the within instrument and acknowledged to me that he/~~she~~/~~they~~ executed the same in
his/~~her~~/~~their~~ authorized capacity(~~ies~~), and that by his/~~her~~/~~their~~ signature(~~s~~) on the instrument the
person(~~s~~), or the entity upon behalf of which the person(~~s~~) acted, executed the instrument.

I certify under PENALTY OF PERJURY under the laws of the State of California that the foregoing paragraph is true and correct.

WITNESS my hand and official seal.

Signature Gianna Rose Saso (Seal)



ACKNOWLEDGMENT

A notary public or other officer completing this certificate verifies only the identity of the individual who signed the document to which this certificate is attached, and not the truthfulness, accuracy, or validity of that document.

State of California

County of Santa Clara

On December 8, 2021 before me, Gianna Rose Sasó, Notary Public
(insert name and title of the officer)

personally appeared Phillip D. Rolla,
who proved to me on the basis of satisfactory evidence to be the person(~~s~~) whose name(~~s~~) is/~~are~~
subscribed to the within instrument and acknowledged to me that he/~~she~~/~~they~~ executed the same in
his/~~her~~/~~their~~ authorized capacity(~~ies~~), and that by his/~~her~~/~~their~~ signature(~~s~~) on the instrument the
person(~~s~~), or the entity upon behalf of which the person(~~s~~) acted, executed the instrument.

I certify under PENALTY OF PERJURY under the laws of the State of California that the foregoing paragraph is true and correct.

WITNESS my hand and official seal.

Signature Gianna Rose Sasó (Seal)




EXHIBIT A

LEGAL DESCRIPTION

PARCEL 1:

Beginning on the South line of Fuller Drive and the East right of way line of U.S. Highway 40, said point being North 00°00'27" East 322.0 feet and East 0.10 feet from the Southwest corner of Block 20, Plat "F", SALT LAKE CITY SURVEY; and running thence North 89°57'45" East along said South line of Fuller Drive 177.41 feet; thence South 0°01'45" West 131.65 feet; thence South 84°51'45" West 58.52 feet; thence South 75°00' West 77.71 feet to the East right of way line of said U.S. Highway 40, said point being on a curve to the right, the radius point of which is North 60°01'53" East 329.78 feet; thence Northwesterly along said Easterly right of way line and arc of said curve 164.62 feet to the point of beginning.

TOGETHER WITH the South one half of the following described property as disclosed by that certain Ordinance recorded August 11, 2010 as Entry No. 11008238 in Book 9848 at Page 2752, being described as follows:

Beginning at the Northwest corner of Lot 3, Block 20, Plat "F", SALT LAKE CITY SURVEY, and running thence North 33.0 feet; thence East 125.0 feet; thence South 41.0 feet; thence West 125.0 feet; thence North 8.0 feet to the point of beginning.

LESS AND EXCEPTING THEREFROM that portion of the subject property as disclosed by that certain Special Warranty Deed recorded October 30, 2000 as Entry No. 7749414 in Book 8397 at Page 6200, being described as follows:

Beginning at a point on the East right of way line of U.S. Highway 40, said point being South 1°33'31" East 415.90 feet from the Northwest corner of Lot 5, Block 20, Plat "F", SALT LAKE CITY SURVEY; and running thence North 69°35'22" East 1.12 feet; thence Southeasterly along the arc of a 348.92 foot radius curve through a central angle of 12°33'50" 76.51 feet with a chord bearing South 26°50'01" East 76.36 feet; thence South 32°09'04" East 49.95 feet; thence Southeasterly along the arc of a 313.22 foot radius curve through a central angle of 18°53'18" 103.26 feet with a chord bearing South 43°01'50" East 102.79 feet; thence South 14°43'55" West 1.22 feet to a point on the East right of way line of said U.S. Highway 40; thence Northwesterly along the arc of a 329.78 foot radius curve through a central angle of 40°30'30" 233.16 feet along said East right of way line with a chord bearing North 35°17'55" West 228.33 feet to the point of beginning.

ALSO LESS AND EXCEPTING THEREFROM that portion of the subject property as disclosed by that certain Special Warranty Deed recorded July 6, 2001 as Entry No. 7941537 in Book 8476 at Page 6018, being described as follows:

Beginning at a point on the East right of way line of U.S. Highway 40, said point being 280.09 feet North 00°00'30" West from the Southwest corner of Block 20, Plat "F", SALT LAKE CITY SURVEY, along the West line of said Block 20 and 3.90 feet North 89°59'30" East, said point also being 351.69 feet North 11°19'10" East from the Salt Lake City Street Monument at 1000 East Street and 500 South Street; and running thence Southeasterly along the arc of a 309.58 foot radius curve through a central angle of 02°52'39" 15.55 feet with a chord bearing South 15°07'50" East 15.55 feet; thence Southeasterly along the arc of a 328.28 foot radius curve through a central angle of 03°49'56" 21.96 feet with a chord bearing South 13°21'44" East 21.95 feet; thence Southeasterly along the arc of a 311.58 foot radius curve through a central angle 03°12'35" 17.45 feet with a chord bearing South 22°12'28" East 17.45 feet; thence

Southeasterly along the arc of a 347.45 foot radius curve through a central angle of 09°16'17" 56.22 feet with a chord bearing South 27°55'35" East 56.16 feet; thence South 32°33'40" East 31.96 feet; thence Southeasterly along the arc of a 371.55 foot radius curve through a central angle of 12°59'54" 84.29 feet with a chord bearing South 38°05'19" East 84.11 feet; thence Southeasterly along the arc of a 307.94 foot radius curve through a central angle of 06°41'40" 35.98 feet with a chord bearing South 48°27'03" East 35.96 feet; thence Southeasterly along the arc of a 328.28 foot radius curve through a central angle of 06°27'54" 37.04 feet with a chord bearing South 58°20'30" East 37.02 feet; thence Southeasterly along the arc of a 305.94 foot radius curve through a central angle of 06°34'08" 35.08 feet with a chord bearing South 61°59'15" East 35.06 feet to a point on the East right of way line of said U.S. Highway 40; thence Northwesterly along the arc of a 329.78 foot radius curve through a central angle of 58°55'25" 339.15 feet along said East right of way line with a chord bearing North 38°10'22" West 324.40 feet to the point of beginning.

ALSO LESS AND EXCEPTING such portions of the above previously deeded to UTA and described as follows:

Beginning at a point on the East right of way line of U.S. Highway 40, said point being South 1°33'31" East 415.90 feet from the Northwest corner of Lot 5, Block 20, Plat "F", SALT LAKE CITY SURVEY; and running thence North 69°35'22" East 1.12 feet; thence Southeasterly along the arc of a 348.92 foot radius curve through a central angle of 12°33'50" 76.51 feet with a chord bearing South 26°50'01" East 76.36 feet; thence South 32°09'04" East 49.95 feet; thence Southeasterly along the arc of a 313.22 foot radius curve through a central angle of 18°53'18" 103.26 feet with a chord bearing South 43°01'50" East 102.79 feet; thence South 14°43'55" West 1.22 feet to a point on the East right of way line of said U.S. Highway 40; thence Northwesterly along the arc of a 329.78 foot radius curve through a central angle of 40°30'30" 233.16 feet along said East right of way line with a chord bearing North 35°17'55" West 228.33 feet to the point of beginning.

PARCEL 1A:

A Parking Lot Easement as disclosed by that certain Warranty Deed recorded January 13, 1972 as Entry No. 2431789 in Book 3033 at Page 418, on the following described property with a right of ingress and egress thereto:

Beginning at a point South 00°00'07" West 8.00 feet from the Northeast corner of Lot 3, Block 20, Plat "F",

SALT LAKE CITY SURVEY; and running thence South 00°00'07" West 20.45 feet; thence North 89°51' West 136.05 feet; thence North 0°02' West 20.00 feet; thence North 89°57'45" East 136.06 feet to the point of beginning.

PARCEL 2:

Beginning at a point 8.0 feet South and 0.10 feet East from the Northwest corner of Lot 3, Block 20, Plat "F", SALT LAKE CITY SURVEY; and running thence East 329.9 feet to a point on the East line of said Lot 3, which said point is 8.0 feet South of the Northeast corner of said Lot; thence South 322.0 feet to the Southeast corner of Lot 2, in aforesaid Block 20, Plat "F", thence on the arc of a curve to the right having a radius of 329.78 feet, a distance of 510.24 feet to the point of beginning.

EXCEPTING THEREFROM that portion of said tract of land shown as Parcel 1 above:

Beginning on the South line of Fuller Drive and the East right of way line of U.S. Highway 40, said point being North 00°00'27" East 322.0 feet and East 0.10 feet from the Southwest corner of Block 20, Plat "F", SALT LAKE CITY SURVEY; and running thence North 89°57'45" East along said South line of Fuller Drive 177.41 feet; thence South 0°01'45" West 131.65 feet; thence South 84°51'45" West 58.52 feet; thence South 75°00' West 77.71 feet to the East right of way line of said U.S. Highway 40, said point being on a curve to the right, the radius point of which is North 60°01'53" East 329.78 feet; thence Northwesterly along said Easterly right of way line and arc of said curve 164.62 feet to the point of beginning.

ALSO LESS AND EXCEPTING THEREFROM that portion of the subject property as disclosed by that certain Special Warranty Deed recorded October 30, 2000 as Entry No. 7749414 in Book 8397 at Page 6200, being described as follows:

Beginning at a point on the East right of way line of U.S. Highway 40, said point being South 1°33'31" East 415.90 feet from the Northwest corner of Lot 5, Block 20, Plat "F", SALT LAKE CITY SURVEY; and running thence North 69°35'22" East 1.12 feet; thence Southeasterly along the arc of a 348.92 foot radius curve through a central angle of 12°33'50" 76.51 feet with a chord bearing South 26°50'01" East 76.36 feet; thence South 32°09'04" East 49.95 feet; thence Southeasterly along the arc of a 313.22 foot radius curve through a central angle of 18°53'18" 103.26 feet with a chord bearing South 43°01'50" East 102.79 feet; thence South 14°43'55" West 1.22 feet to a point on the East right of way line of said U.S. Highway 40; thence Northwesterly along the arc of a 329.78 foot radius curve through a central angle of 40°30'30" 233.16 feet along said East right of way line with a chord bearing North 35°17'55" West 228.33 feet to the point of beginning.

ALSO LESS AND EXCEPTING THEREFROM that portion of the subject property as disclosed by that certain Special Warranty Deed recorded July 6, 2001 as Entry No. 7941537 in Book 8476 at Page 6018, being described as follows:

Beginning at a point on the East right of way line of U.S. Highway 40, said point being 280.09 feet North 00°00'30" West from the Southwest corner of Block 20, Plat "F", SALT LAKE CITY SURVEY, along the West line of said Block 20 and 3.90 feet North 89°59'30" East, said point also being 351.69 feet North 11°19'10" East from the Salt Lake City Street Monument at 1000 East Street and 500 South Street; and running thence Southeasterly along the arc of a 309.58 foot radius curve through a central angle of 02°52'39" 15.55 feet with a chord bearing South 15°07'50" East 15.55 feet; thence Southeasterly along the arc of a 328.28 foot radius curve through a central angle of 03°49'56" 21.96 feet with a chord bearing South 13°21'44" East 21.95 feet; thence Southeasterly along the arc of a 311.58 foot radius curve through a central angle 03°12'35" 17.45 feet with a chord bearing South 22°12'28" East 17.45 feet; thence Southeasterly along the arc of a 347.45 foot radius curve through a central angle of 09°16'17" 56.22 feet with a chord bearing South 27°55'35" East 56.16 feet; thence South 32°33'40" East 31.96 feet; thence Southeasterly along the arc of a 371.55 foot radius curve through a central angle of 12°59'54" 84.29 feet with a chord bearing South 38°05'19" East 84.11 feet; thence Southeasterly along the arc of a 307.94 foot radius curve through a central angle of 06°41'40" 35.98 feet with a chord bearing South 48°27'03" East 35.96 feet; thence Southeasterly along the arc of a 328.28 foot radius curve through a central angle of 06°27'54" 37.04 feet with a chord bearing South 58°20'30" East 37.02 feet; thence Southeasterly along the arc of a 305.94 foot radius curve through a central angle of 06°34'08" 35.08 feet with a chord bearing South 61°59'15" East 35.06 feet to a point on the East right of way line of said U.S. Highway 40; thence Northwesterly along the arc of a 329.78 foot radius curve through a central angle of 58°55'25" 339.15 feet along said East right of way line with a chord bearing North 38°10'22" West 324.40 feet to the point of beginning.

ALSO LESS AND EXCEPTING such portions of the above previously deeded to UTA and described as follows;

Beginning at a point on the East right of way line of U.S. Highway 40, said point being South 1°33'31" East 415.90 feet from the Northwest corner of Lot 5, Block 20, Plat "F", SALT LAKE CITY SURVEY; and running thence North 69°35'22" East 1.12 feet; thence Southeasterly along the arc of a 348.92 foot radius curve through a central angle of 12°33'50" 76.51 feet with a chord bearing South 26°50'01" East 76.36 feet; thence South 32°09'04" East 49.95 feet; thence Southeasterly along the arc of a 313.22 foot radius curve through a central angle of 18°53'18" 103.26 feet with a chord bearing South 43°01'50" East 102.79 feet; thence South 14°43'55" West 1.22 feet to a point on the East right of way line of said U.S. Highway 40; thence Northwesterly along the arc of a 329.78 foot radius curve through a central angle of 40°30'30" 233.16 feet along said East right of way line with a chord bearing North 35°17'55" West 228.33 feet to the point of beginning.