

**RECORDING REQUESTED BY
AND WHEN RECORDED, MAIL TO:**

FARMERS AND MERCHANTS BANK
OF LONG BEACH
2411 East Coast Hwy, Suite 300
Corona del Mar, CA 92625
Attention: Corinne Velez
Loan No. 90-290-0376-6

Assessor's Parcel Nos.: _____

THIRD AMENDED AND RESTATED SUBORDINATION AGREEMENT

NOTICE: THIS SUBORDINATION AGREEMENT RESULTS IN YOUR SECURITY INTEREST IN THE PROPERTY BECOMING SUBJECT TO AND OF LOWER PRIORITY THAN THE LIEN OF SOME OTHER OR LATER SECURITY INSTRUMENT.

THIS THIRD AMENDED AND SUBORDINATION AGREEMENT ("Agreement") is made as of June 16, 2022, by and among VILLAGE TOWNS 77, LLC, a Delaware limited liability company ("Borrower"), VP DAYBREAK OPERATIONS LLC, a Delaware limited liability company ("Seller"), and FARMERS AND MERCHANTS BANK OF LONG BEACH, a California corporation ("Lender"). This Agreement amends, restates and replaces in its entirety that certain Second Amended and Restated Subordination Agreement dated as of March 22, 2022, by and among Borrower, Seller and Lender, which was recorded on March 30, 2022, as Entry No. 13922255, in Book 11322 at Page 9898 of the Official Records of Salt Lake County, Utah (the "Prior Subordination Agreement").

RECITALS

A. Borrower and Seller entered into that certain Purchase and Sale Agreement and Escrow Instructions dated on or around March 25, 2021 (together with any amendments thereto or modifications, extensions or renewals thereof, the "Purchase Agreement"), whereby Borrower agreed to purchase from Seller seventy-seven (77) lots (each a "Lot" and collectively, the "Lots" or the "Property") within the project commonly known as "Daybreak" in the City of South Jordan, Salt Lake County, Utah and as more particularly described in Exhibit "A" attached hereto (the "Property"), in order to construct single family townhomes for sale to third party homebuyers. Borrower intends to purchase such Lots in eight (8) separate phases. As of the date of the closing of the Loan (as hereinafter defined), Borrower had acquired a portion of the Property from Seller more particularly described in Exhibit "A-1" attached hereto (the "Initial Property").

B. As a condition to Seller's sale of the Property to Borrower under the Purchase Agreement, Seller is requiring that Borrower grant to Seller (i) the option (the "Repurchase Option") to repurchase the Property (or any portion thereof) in the event that certain construction milestones are not met in accordance with Section 14.2 of the Purchase Agreement and (ii) the

Lot 101, Tax Parcel No. 26-13-170-001. Lot 102, Tax Parcel No. 26-13-170-002. Lot 103, Tax Parcel No. 26-13-170-003. Lot 104, Tax Parcel No. 26-13-170-004. Lot 105, Tax Parcel No. 26-13-170-005.
Lot 115, Tax Parcel No. 26-13-304-012. Lot 116, Tax Parcel No. 26-13-304-011. Lot 117, Tax Parcel No. 26-13-304-010. Lot 118, Tax Parcel No. 26-13-301-009. Lot 119, Tax Parcel No. 26-13-304-008.
Lot 120, Tax Parcel No. 26-13-304-007. Lot 121, Tax Parcel No. 26-13-304-006. Lot 122, Tax Parcel No. 26-13-304-005. Lot 123, Tax Parcel No. 26-13-304-004. Lot 124, Tax Parcel No. 26-13-304-003.
Lot 125, Tax Parcel No. 26-13-304-002. Lot 126, Tax Parcel No. 26-13-304-001. Lot 127, Tax Parcel No. 26-13-305-001. Lot 128, Tax Parcel No. 26-13-305-002. Lot 129, Tax Parcel No. 26-13-305-003. Lot 130, Tax Parcel No. 26-13-305-004. Lot 131, Tax Parcel No. 26-13-305-005. Lot 132, Tax Parcel No. 26-13-305-006.
Lot 133, Tax Parcel No. 26-13-305-007. Lot 134, Tax Parcel No. 26-13-305-008. Lot 135, Tax Parcel No. 26-13-305-009. Lot 136, Tax Parcel No. 26-13-347-001. Lot 137, Tax Parcel No. 26-13-347-002.
Lot 138, Tax Parcel No. 26-13-347-003. Lot 139, Tax Parcel No. 26-13-347-004. Lot 140, Tax Parcel No. 26-13-347-005. Lot 141, Tax Parcel No. 26-13-347-006. Lot 142, Tax Parcel No. 26-13-347-007.
Lot 143, Tax Parcel No. 26-13-347-008. Lot 144, Tax Parcel No. 26-13-347-009. Lot 145, Tax Parcel No. 26-13-347-010. Lot 146, Tax Parcel No. 26-13-347-011. Lot 147, Tax Parcel No. 26-13-347-012.
Lot 148, Tax Parcel No. 26-13-347-013. Lot 149, Tax Parcel No. 26-13-347-014. Lot 150, Tax Parcel No. 26-13-347-015. Lot 151, Tax Parcel No. 26-13-347-016. Lot 152, Tax Parcel No. 26-13-347-017.
Lot 153, Tax Parcel No. 26-13-347-018. Lot 154, Tax Parcel No. 26-13-347-019. Lot 155, Tax Parcel No. 26-13-347-020. Lot 156, Tax Parcel No. 26-13-347-021. Lot 157, Tax Parcel No. 26-13-347-022.
Lot 158, Tax Parcel No. 26-13-347-023. Lot 159, Tax Parcel No. 26-13-347-024. Lot 160, Tax Parcel No. 26-13-347-025. Lot 161, Tax Parcel No. 26-13-347-026. Lot 162, Tax Parcel No. 26-13-347-027.
Lot 163, Tax Parcel No. 26-13-347-028. Lot 164, Tax Parcel No. 26-13-347-029. Lot 165, Tax Parcel No. 26-13-347-030. Lot 166, Tax Parcel No. 26-13-347-031. Lot 167, Tax Parcel No. 26-13-347-032.
Lot 168, Tax Parcel No. 26-13-347-033. Lot 169, Tax Parcel No. 26-13-347-034. Lot 170, Tax Parcel No. 26-13-347-035. Lot 171, Tax Parcel No. 26-13-347-036. Lot 172, Tax Parcel No. 26-13-347-037.
Lot 173, Tax Parcel No. 26-13-347-038. Lot 174, Tax Parcel No. 26-13-347-039. Lot 175, Tax Parcel No. 26-13-347-040. Lot 176, Tax Parcel No. 26-13-347-041. Lot 177, Tax Parcel No. 26-13-347-042.
Lot 178, Tax Parcel No. 26-13-347-043. Lot 179, Tax Parcel No. 26-13-347-044. Lot 180, Tax Parcel No. 26-13-347-045. Lot 181, Tax Parcel No. 26-13-347-046. Lot 182, Tax Parcel No. 26-13-347-047.
Lot 183, Tax Parcel No. 26-13-347-048. Lot 184, Tax Parcel No. 26-13-347-049. Lot 185, Tax Parcel No. 26-13-347-050. Lot 186, Tax Parcel No. 26-13-347-051. Lot 187, Tax Parcel No. 26-13-347-052.
Lot 188, Tax Parcel No. 26-13-347-053. Lot 189, Tax Parcel No. 26-13-347-054. Lot 190, Tax Parcel No. 26-13-347-055. Lot 191, Tax Parcel No. 26-13-347-056. Lot 192, Tax Parcel No. 26-13-347-057.
Lot 193, Tax Parcel No. 26-13-347-058. Lot 194, Tax Parcel No. 26-13-347-059. Lot 195, Tax Parcel No. 26-13-347-060. Lot 196, Tax Parcel No. 26-13-347-061. Lot 197, Tax Parcel No. 26-13-347-062.
Lot 198, Tax Parcel No. 26-13-347-063. Lot 199, Tax Parcel No. 26-13-347-064. Lot 200, Tax Parcel No. 26-13-347-065. Lot 201, Tax Parcel No. 26-13-347-066. Lot 202, Tax Parcel No. 26-13-347-067.
Lot 203, Tax Parcel No. 26-13-347-068. Lot 204, Tax Parcel No. 26-13-347-069. Lot 205, Tax Parcel No. 26-13-347-070. Lot 206, Tax Parcel No. 26-13-347-071. Lot 207, Tax Parcel No. 26-13-347-072.
Lot 208, Tax Parcel No. 26-13-347-073. Lot 209, Tax Parcel No. 26-13-347-074. Lot 210, Tax Parcel No. 26-13-347-075. Lot 211, Tax Parcel No. 26-13-347-076. Lot 212, Tax Parcel No. 26-13-347-077.
Lot 213, Tax Parcel No. 26-13-347-078. Lot 214, Tax Parcel No. 26-13-347-079. Lot 215, Tax Parcel No. 26-13-347-080. Lot 216, Tax Parcel No. 26-13-347-081. Lot 217, Tax Parcel No. 26-13-347-082.
Lot 218, Tax Parcel No. 26-13-347-083. Lot 219, Tax Parcel No. 26-13-347-084. Lot 220, Tax Parcel No. 26-13-347-085. Lot 221, Tax Parcel No. 26-13-347-086. Lot 222, Tax Parcel No. 26-13-347-087.
Lot 223, Tax Parcel No. 26-13-347-088. Lot 224, Tax Parcel No. 26-13-347-089. Lot 225, Tax Parcel No. 26-13-347-090. Lot 226, Tax Parcel No. 26-13-347-091. Lot 227, Tax Parcel No. 26-13-347-092.
Lot 228, Tax Parcel No. 26-13-347-093. Lot 229, Tax Parcel No. 26-13-347-094. Lot 230, Tax Parcel No. 26-13-347-095. Lot 231, Tax Parcel No. 26-13-347-096. Lot 232, Tax Parcel No. 26-13-347-097.
Lot 233, Tax Parcel No. 26-13-347-098. Lot 234, Tax Parcel No. 26-13-347-099. Lot 235, Tax Parcel No. 26-13-347-100. Lot 236, Tax Parcel No. 26-13-347-101. Lot 237, Tax Parcel No. 26-13-347-102.
Lot 238, Tax Parcel No. 26-13-347-103. Lot 239, Tax Parcel No. 26-13-347-104. Lot 240, Tax Parcel No. 26-13-347-105. Lot 241, Tax Parcel No. 26-13-347-106. Lot 242, Tax Parcel No. 26-13-347-107.
Lot 243, Tax Parcel No. 26-13-347-108. Lot 244, Tax Parcel No. 26-13-347-109. Lot 245, Tax Parcel No. 26-13-347-110. Lot 246, Tax Parcel No. 26-13-347-111. Lot 247, Tax Parcel No. 26-13-347-112.
Lot 248, Tax Parcel No. 26-13-347-113. Lot 249, Tax Parcel No. 26-13-347-114. Lot 250, Tax Parcel No. 26-13-347-115. Lot 251, Tax Parcel No. 26-13-347-116. Lot 252, Tax Parcel No. 26-13-347-117.
Lot 253, Tax Parcel No. 26-13-347-118. Lot 254, Tax Parcel No. 26-13-347-119. Lot 255, Tax Parcel No. 26-13-347-120. Lot 256, Tax Parcel No. 26-13-347-121. Lot 257, Tax Parcel No. 26-13-347-122.
Lot 258, Tax Parcel No. 26-13-347-123. Lot 259, Tax Parcel No. 26-13-347-124. Lot 260, Tax Parcel No. 26-13-347-125. Lot 261, Tax Parcel No. 26-13-347-126. Lot 262, Tax Parcel No. 26-13-347-127.
Lot 263, Tax Parcel No. 26-13-347-128. Lot 264, Tax Parcel No. 26-13-347-129. Lot 265, Tax Parcel No. 26-13-347-130. Lot 266, Tax Parcel No. 26-13-347-131. Lot 267, Tax Parcel No. 26-13-347-132.
Lot 268, Tax Parcel No. 26-13-347-133. Lot 269, Tax Parcel No. 26-13-347-134. Lot 270, Tax Parcel No. 26-13-347-135. Lot 271, Tax Parcel No. 26-13-347-136. Lot 272, Tax Parcel No. 26-13-347-137.
Lot 273, Tax Parcel No. 26-13-347-138. Lot 274, Tax Parcel No. 26-13-347-139. Lot 275, Tax Parcel No. 26-13-347-140. Lot 276, Tax Parcel No. 26-13-347-141. Lot 277, Tax Parcel No. 26-13-347-142.
Lot 278, Tax Parcel No. 26-13-347-143. Lot 279, Tax Parcel No. 26-13-347-144. Lot 280, Tax Parcel No. 26-13-347-145. Lot 281, Tax Parcel No. 26-13-347-146. Lot 282, Tax Parcel No. 26-13-347-147.
Lot 283, Tax Parcel No. 26-13-347-148. Lot 284, Tax Parcel No. 26-13-347-149. Lot 285, Tax Parcel No. 26-13-347-150. Lot 286, Tax Parcel No. 26-13-347-151. Lot 287, Tax Parcel No. 26-13-347-152.
Lot 288, Tax Parcel No. 26-13-347-153. Lot 289, Tax Parcel No. 26-13-347-154. Lot 290, Tax Parcel No. 26-13-347-155. Lot 291, Tax Parcel No. 26-13-347-156. Lot 292, Tax Parcel No. 26-13-347-157.
Lot 293, Tax Parcel No. 26-13-347-158. Lot 294, Tax Parcel No. 26-13-347-159. Lot 295, Tax Parcel No. 26-13-347-160. Lot 296, Tax Parcel No. 26-13-347-161. Lot 297, Tax Parcel No. 26-13-347-162.
Lot 298, Tax Parcel No. 26-13-347-163. Lot 299, Tax Parcel No. 26-13-347-164. Lot 300, Tax Parcel No. 26-13-347-165. Lot 301, Tax Parcel No. 26-13-347-166. Lot 302, Tax Parcel No. 26-13-347-167.
Lot 303, Tax Parcel No. 26-13-347-168. Lot 304, Tax Parcel No. 26-13-347-169. Lot 305, Tax Parcel No. 26-13-347-170. Lot 306, Tax Parcel No. 26-13-347-171. Lot 307, Tax Parcel No. 26-13-347-172.
Lot 308, Tax Parcel No. 26-13-347-173. Lot 309, Tax Parcel No. 26-13-347-174. Lot 310, Tax Parcel No. 26-13-347-175. Lot 311, Tax Parcel No. 26-13-347-176. Lot 312, Tax Parcel No. 26-13-347-177.
Lot 313, Tax Parcel No. 26-13-347-178. Lot 314, Tax Parcel No. 26-13-347-179. Lot 315, Tax Parcel No. 26-13-347-180. Lot 316, Tax Parcel No. 26-13-347-181. Lot 317, Tax Parcel No. 26-13-347-182.
Lot 318, Tax Parcel No. 26-13-347-183. Lot 319, Tax Parcel No. 26-13-347-184. Lot 320, Tax Parcel No. 26-13-347-185. Lot 321, Tax Parcel No. 26-13-347-186. Lot 322, Tax Parcel No. 26-13-347-187.
Lot 323, Tax Parcel No. 26-13-347-188. Lot 324, Tax Parcel No. 26-13-347-189. Lot 325, Tax Parcel No. 26-13-347-190. Lot 326, Tax Parcel No. 26-13-347-191. Lot 327, Tax Parcel No. 26-13-347-192.
Lot 328, Tax Parcel No. 26-13-347-193. Lot 329, Tax Parcel No. 26-13-347-194. Lot 330, Tax Parcel No. 26-13-347-195. Lot 331, Tax Parcel No. 26-13-347-196. Lot 332, Tax Parcel No. 26-13-347-197.
Lot 333, Tax Parcel No. 26-13-347-198. Lot 334, Tax Parcel No. 26-13-347-199. Lot 335, Tax Parcel No. 26-13-347-200. Lot 336, Tax Parcel No. 26-13-347-201. Lot 337, Tax Parcel No. 26-13-347-202.
Lot 338, Tax Parcel No. 26-13-347-203. Lot 339, Tax Parcel No. 26-13-347-204. Lot 340, Tax Parcel No. 26-13-347-205. Lot 341, Tax Parcel No. 26-13-347-206. Lot 342, Tax Parcel No. 26-13-347-207.
Lot 343, Tax Parcel No. 26-13-347-208. Lot 344, Tax Parcel No. 26-13-347-209. Lot 345, Tax Parcel No. 26-13-347-210. Lot 346, Tax Parcel No. 26-13-347-211. Lot 347, Tax Parcel No. 26-13-347-212.
Lot 348, Tax Parcel No. 26-13-347-213. Lot 349, Tax Parcel No. 26-13-347-214. Lot 350, Tax Parcel No. 26-13-347-215. Lot 351, Tax Parcel No. 26-13-347-216. Lot 352, Tax Parcel No. 26-13-347-217.
Lot 353, Tax Parcel No. 26-13-347-218. Lot 354, Tax Parcel No. 26-13-347-219. Lot 355, Tax Parcel No. 26-13-347-220. Lot 356, Tax Parcel No. 26-13-347-221. Lot 357, Tax Parcel No. 26-13-347-222.
Lot 358, Tax Parcel No. 26-13-347-223. Lot 359, Tax Parcel No. 26-13-347-224. Lot 360, Tax Parcel No. 26-13-347-225. Lot 361, Tax Parcel No. 26-13-347-226. Lot 362, Tax Parcel No. 26-13-347-227.
Lot 363, Tax Parcel No. 26-13-347-228. Lot 364, Tax Parcel No. 26-13-347-229. Lot 365, Tax Parcel No. 26-13-347-230. Lot 366, Tax Parcel No. 26-13-347-231. Lot 367, Tax Parcel No. 26-13-347-232.
Lot 368, Tax Parcel No. 26-13-347-233. Lot 369, Tax Parcel No. 26-13-347-234. Lot 370, Tax Parcel No. 26-13-347-235. Lot 371, Tax Parcel No. 26-13-347-236. Lot 372, Tax Parcel No. 26-13-347-237.
Lot 373, Tax Parcel No. 26-13-347-238. Lot 374, Tax Parcel No. 26-13-347-239. Lot 375, Tax Parcel No. 26-13-347-240. Lot 376, Tax Parcel No. 26-13-347-241. Lot 377, Tax Parcel No. 26-13-347-242.
Lot 378, Tax Parcel No. 26-13-347-243. Lot 379, Tax Parcel No. 26-13-347-244. Lot 380, Tax Parcel No. 26-13-347-245. Lot 381, Tax Parcel No. 26-13-347-246. Lot 382, Tax Parcel No. 26-13-347-247.
Lot 383, Tax Parcel No. 26-13-347-248. Lot 384, Tax Parcel No. 26-13-347-249. Lot 385, Tax Parcel No. 26-13-347-250. Lot 386, Tax Parcel No. 26-13-347-251. Lot 387, Tax Parcel No. 26-13-347-252.
Lot 388, Tax Parcel No. 26-13-347-253. Lot 389, Tax Parcel No. 26-13-347-254. Lot 390, Tax Parcel No. 26-13-347-255. Lot 391, Tax Parcel No. 26-13-347-256. Lot 392, Tax Parcel No. 26-13-347-257.
Lot 393, Tax Parcel No. 26-13-347-258. Lot 394, Tax Parcel No. 26-13-347-259. Lot 395, Tax Parcel No. 26-13-347-260. Lot 396, Tax Parcel No. 26-13-347-261. Lot 397, Tax Parcel No. 26-13-347-262.
Lot 398, Tax Parcel No. 26-13-347-263. Lot 399, Tax Parcel No. 26-13-347-264. Lot 400, Tax Parcel No. 26-13-347-265. Lot 401, Tax Parcel No. 26-13-347-266. Lot 402, Tax Parcel No. 26-13-347-267.
Lot 403, Tax Parcel No. 26-13-347-268. Lot 404, Tax Parcel No. 26-13-347-269. Lot 405, Tax Parcel No. 26-13-347-270. Lot 406, Tax Parcel No. 26-13-347-271. Lot 407, Tax Parcel No. 26-13-347-272.
Lot 408, Tax Parcel No. 26-13-347-273. Lot 409, Tax Parcel No. 26-13-347-274. Lot 410, Tax Parcel No. 26-13-347-275. Lot 411, Tax Parcel No. 26-13-347-276. Lot 412, Tax Parcel No. 26-13-347-277.
Lot 413, Tax Parcel No. 26-13-347-278. Lot 414, Tax Parcel No. 26-13-347-279. Lot 415, Tax Parcel No. 26-13-347-280. Lot 416, Tax Parcel No. 26-13-347-281. Lot 417, Tax Parcel No. 26-13-347-282.
Lot 418, Tax Parcel No. 26-13-347-283. Lot 419, Tax Parcel No. 26-13-347-284. Lot 420, Tax Parcel No. 26-13-347-285. Lot 421, Tax Parcel No. 26-13-347-286. Lot 422, Tax Parcel No. 26-13-347-287.
Lot 423, Tax Parcel No. 26-13-347-288. Lot 424, Tax Parcel No. 26-13-347-289. Lot 425, Tax Parcel No. 26-13-347-290. Lot 426, Tax Parcel No. 26-13-347-291. Lot 427, Tax Parcel No. 26-13-347-292.
Lot 428, Tax Parcel No. 26-13-347-293. Lot 429, Tax Parcel No. 26-13-347-294. Lot 430, Tax Parcel No. 26-13-347-295. Lot 431, Tax Parcel No. 26-13-347-296. Lot 432, Tax Parcel No. 26-13-347-297.
Lot 433, Tax Parcel No. 26-13-347-298. Lot 434, Tax Parcel No. 26-13-347-299. Lot 435, Tax Parcel No. 26-13-347-300. Lot 436, Tax Parcel No. 26-13-347-301. Lot 437, Tax Parcel No. 26-13-347-302.
Lot 438, Tax Parcel No. 26-13-347-303. Lot 439, Tax Parcel No. 26-13-347-304. Lot 440, Tax Parcel No. 26-13-347-305. Lot 441, Tax Parcel No. 26-13-347-306. Lot 442, Tax Parcel No. 26-13-347-307.
Lot 443, Tax Parcel No. 26-13-347-308. Lot 444, Tax Parcel No. 26-13-347-309. Lot 445, Tax Parcel No. 26-13-347-310. Lot 446, Tax Parcel No. 26-13-347-311. Lot 447, Tax Parcel No. 26-13-347-312.
Lot 448, Tax Parcel No. 26-13-347-313. Lot 449, Tax Parcel No. 26-13-347-314. Lot 450, Tax Parcel No. 26-13-347-315. Lot 451, Tax Parcel No. 26-13-347-316. Lot 452, Tax Parcel No. 26-13-347-317.
Lot 453, Tax Parcel No. 26-13-347-318. Lot 454, Tax Parcel No. 26-13-347-319. Lot 455, Tax Parcel No. 26-13-347-320. Lot 456, Tax Parcel No. 26-13-347-321. Lot 457, Tax Parcel No. 26-13-347-322.
Lot 458, Tax Parcel No. 26-13-347-323. Lot 459, Tax Parcel No. 26-13-347-324. Lot 460, Tax Parcel No. 26-13-347-325. Lot 461, Tax Parcel No. 26-13-347-326. Lot 462, Tax Parcel No. 26-13-347-327.
Lot 463, Tax Parcel No. 26-13-347-328. Lot 464, Tax Parcel No. 26-13-347-329. Lot 465, Tax Parcel No. 26-13-347-330. Lot 466, Tax Parcel No. 26-13-347-331. Lot 467, Tax Parcel No. 26-13-347-332.
Lot 468, Tax Parcel No. 26-13-347-333. Lot 469, Tax Parcel No. 26-13-347-334. Lot 470, Tax Parcel No. 26-13-347-335. Lot 471, Tax Parcel No. 26-13-347-336. Lot 472, Tax Parcel No. 26-13-347-337.
Lot 473, Tax Parcel No. 26-13-347-338. Lot 474, Tax Parcel No. 26-13-347-339. Lot 475, Tax Parcel No. 26-13-347-340. Lot 476, Tax Parcel No. 26-13-347-341. Lot 477, Tax Parcel No. 26-13-347-342.
Lot 478, Tax Parcel No. 26-13-347-343. Lot 479, Tax Parcel No. 26-13-347-344. Lot 480, Tax Parcel No. 26-13-347-345. Lot 481, Tax Parcel No. 26-13-347-346. Lot 482, Tax Parcel No. 26-13-347-347.
Lot 483, Tax Parcel No. 26-13-347-348. Lot 484, Tax Parcel No. 26-13-347-349. Lot 485, Tax Parcel No. 26-13-347-350. Lot 486, Tax Parcel No. 26-13-347-351. Lot 487, Tax Parcel No. 26-13-347-352.
Lot 488, Tax Parcel No. 26-13-347-353. Lot 489, Tax Parcel No. 26-13-347-354. Lot 490, Tax Parcel No. 26-13-347-355. Lot 491, Tax Parcel No. 26-13-347-356. Lot 492, Tax Parcel No. 26-13-347-357.
Lot 493, Tax Parcel No. 26-13-347-358. Lot 494, Tax Parcel No. 26-13-347-359. Lot 495, Tax Parcel No. 26-13-347-360. Lot 496, Tax Parcel No. 26-13-347-361. Lot 497, Tax Parcel No. 26-13-347-362.
Lot 498, Tax Parcel No. 26-13-347-363. Lot 499, Tax Parcel No. 26-13-347-364. Lot 500, Tax Parcel No. 26-13-347-365. Lot 501, Tax Parcel No. 26-13-347-366. Lot 502, Tax Parcel No. 26-13-347-367.
Lot 503, Tax Parcel No. 26-13-347-368. Lot 504, Tax Parcel No. 26-13-347-369. Lot 505, Tax Parcel No. 26-13-347-370. Lot 506, Tax Parcel No. 26-13-347-371. Lot 507, Tax Parcel No. 26-13-347-372.
Lot 508, Tax Parcel No. 26-13-347-373. Lot 509, Tax Parcel No. 26-13-347-374. Lot 510, Tax Parcel No. 26-13-347-375. Lot 511, Tax Parcel No. 26-13-347-376. Lot 512, Tax Parcel No. 26-13-347-377.
Lot 513, Tax Parcel No. 26-13-347-378. Lot 514, Tax Parcel No. 26-13-347-379. Lot 515, Tax Parcel No. 26-13-347-380. Lot 516, Tax Parcel No. 26-13-347-381. Lot 517, Tax Parcel No. 26-13-347-382.
Lot 518, Tax Parcel No. 26-13-347-383. Lot 519, Tax Parcel No. 26-13-347-384. Lot 520, Tax Parcel No. 26-13-347-385. Lot 521, Tax Parcel No. 26-13-347-386. Lot 522, Tax Parcel No. 26-13-347-387.
Lot 523, Tax Parcel No. 26-13-347-388. Lot 524, Tax Parcel No. 26-13-347-389. Lot 525, Tax Parcel No. 26-13-347-390. Lot 526, Tax Parcel No. 26-13-347-391. Lot 527, Tax Parcel No. 26-13-347-392.
Lot 528, Tax Parcel No. 26-13-347-393. Lot 529, Tax Parcel No. 26-13-347-394. Lot 530, Tax Parcel No. 26-13-347-395. Lot 531, Tax Parcel No. 26-13-347-396. Lot 532, Tax Parcel No. 26-13-347-397.
Lot 533, Tax Parcel No. 26-13-347-398. Lot 534, Tax Parcel No. 26-13-347-399. Lot 535, Tax Parcel No. 26-13-347-400. Lot 536, Tax Parcel No. 26-13-347-401. Lot 537, Tax Parcel No. 26-13-347-402.
Lot 538, Tax Parcel No. 26-13-347-403. Lot 539, Tax Parcel No. 26-13-347-404. Lot 540, Tax Parcel No. 26-13-347-405. Lot 541, Tax Parcel No. 26-13-347-406. Lot 542, Tax Parcel No. 26-13-347-407.
Lot 543, Tax Parcel No. 26-13-347-408. Lot 544, Tax Parcel No. 26-13-347-409. Lot 545, Tax Parcel No. 26-13-347-410. Lot 546, Tax Parcel No. 26-13-347-411. Lot 547, Tax Parcel No. 26-13-347-412.
Lot 548, Tax Parcel No. 26-13-347-413. Lot 549, Tax Parcel No. 26-13-347-414

right of first refusal (the “Anti-Speculation Right”) to repurchase the Property (or any portion thereof) in the event Borrower proposes to sell, exchange or otherwise transfer any Property, except as otherwise permitted under Section 14.3 of the Purchase Agreement. In connection therewith, Borrower is required to execute a Memorandum of Repurchase Option and Anti-Speculation Right to be recorded in the Official Records of Salt Lake County, Utah (each, the “Memorandum”) upon the purchase of the Lots by Borrower in each of the eight (8) phases. The Memorandum with respect to the Initial Property is being recorded concurrently with the purchase of the Initial Property in the first phase. The Repurchase Option and the Anti-Speculation Right are referred to in this Agreement collectively as the “Subordinated Obligations”.

C. Borrower has obtained from Lender a revolving line of credit in the maximum principal sum of \$6,000,000.00 (together with any amendments thereto or modifications, extensions or renewals thereof, the “Loan”), which is evidenced by, among other things, that certain Promissory Note dated September 16, 2021, in the maximum principal amount of \$6,000,000.00, executed by Borrower in favor of Lender (together with any amendments thereto or modifications or extensions thereof, the “Note”), and that certain Construction Loan Agreement (Revolving Loan) dated September 16, 2021, by and between Borrower and Lender (together with any amendments thereto or modifications or extensions thereof, the “Loan Agreement”), and which is secured, in part, by that certain Construction Deed of Trust, Assignment of Rents, Security Agreement and Fixture Filing dated September 16, 2021, by Borrower in favor of Lender (together with any amendments thereto or modifications or extensions thereof, including, without limitation, the Additional Property Modifications (as hereinafter defined), the “Deed of Trust”), which Deed of Trust was recorded on October 28, 2021 as Entry No. 13810034, in Book 11260 at Page 6153 of the Official Records of Salt Lake County, Utah. The Note, the Loan Agreement, the Deed of Trust and all the other documents executed by Borrower in connection with the Loan and defined in the Loan Agreement as “Loan Documents,” as the same may hereafter be amended, modified or supplemented, are hereafter referred collectively as the “Loan Documents.”

D. Borrower intends to acquire the Property in multiple phases pursuant to the Purchase Agreement for the construction of townhomes thereon to sell to third parties in accordance with the terms and conditions of the Loan Agreement and the Loan Documents (Borrower anticipates that the Property will be acquired through a total of eight (8) such phases of acquisition). With respect to each phase of acquisition of a portion of the Property, Borrower intends to execute and deliver in favor of Lender a modification to the Deed of Trust and the other Loan Documents (individually and collectively, the “Additional Property Modification”), providing, without limitation, for the addition and inclusion of such portion of the Property as additional property encumbered under the Deed of Trust as security for the Loan.

E. As a condition precedent to the making and maintaining of the Loan, Lender has required, and shall continue to require, that the Deed of Trust and Loan Documents (as amended by the Additional Property Modification from time to time) shall be and remain at all times a lien or charge upon the Property (and any portion thereof) prior and superior to the lien or charge of the Subordinated Obligations.

F. As one of the phases of acquisition contemplated under the Purchase Agreement, Borrower acquired from Seller, in addition to the Initial Property, an additional portion of the Property, which additional portion is more particularly described in Exhibit "A-2" attached hereto (the "Property (Take 2)"). In connection therewith, Borrower and Lender entered into, among other things, a Modification of Deed of Trust and Amendment to Loan Documents dated December 20, 2021 (the "Additional Property Modification (Take 2)"), which is an Additional Property Modification as described hereinabove. The Additional Property Modification (Take 2) provided, without limitation, for the addition and inclusion of the Additional Property (Take 2) as additional property to be encumbered under the Deed of Trust as security for the Loan.

G. As another phase of acquisition contemplated under the Purchase Agreement, Borrower acquired from Seller, in addition to the Initial Property and the Property (Take 2), an additional portion of the Property, which additional portion is more particularly described in Exhibit "A-3" attached hereto (the "Property (Take 3)"). In connection therewith, Borrower and Lender entered into, among other things, a Second Modification of Deed of Trust and Amendment to Loan Documents dated March 22, 2022 (the "Additional Property Modification (Take 3)"), which is an Additional Property Modification as described hereinabove. The Additional Property Modification (Take 3) provided, without limitation, for the addition and inclusion of the Additional Property (Take 3) as additional property to be encumbered under the Deed of Trust as security for the Loan. As a condition precedent to Lender entering into the Additional Property Modification (Take 3) and continuing to maintain the Loan to Borrower, Lender required that Seller and Borrower enter into the Prior Subordination Agreement (as defined above).

H. As another phase of acquisition contemplated under the Purchase Agreement, Borrower has acquired from Seller an additional portion of the Property, which additional portion is more particularly described in Exhibit "A-4" attached hereto (the "Property (Take 4)").

I. Contemporaneously herewith, Borrower and Lender are entering, among other things, a Third Modification of Deed of Trust and Amendment to Loan Documents of even date herewith (the "Additional Property Modification (Take 4)"), which is an Additional Property Modification as described hereinabove. The Additional Property Modification (Take 4) provides, without limitation, for the addition and inclusion of the Additional Property (Take 4) as additional property to be encumbered under the Deed of Trust as security for the Loan.

J. As a condition precedent to Lender entering into the Additional Property Modification (Take 4) and continuing to maintain the Loan to Borrower, Lender requires that Seller and Borrower enter into this Agreement, amending and restating the Prior Subordination Agreement in its entirety.

K. It is to the mutual benefit of the parties hereto that Lender enter into the Additional Property Modification (Take 4) and continue to maintain the Loan to Borrower, and Seller is willing that the Deed of Trust (as amended by the Additional Property Modification (Take 2), the Additional Property Modification (Take 3), the Additional Property Modification (Take 4) and by other Additional Property Modifications from time to time) shall be a lien or charge upon the Property (and any portion thereof, including, without limitation, the Additional Property (Take 2), the Additional Property (Take 3) and the Additional Property (Take 4))

covered thereby unconditionally prior and superior to the lien or charge of the Subordinated Obligations.

AGREEMENT

NOW, THEREFORE, in consideration of the mutual benefits accruing to the parties and other valuable consideration, the receipt and sufficiency of which is hereby acknowledged, and in order to induce Lender to enter into the Additional Property Modification (Take 2) and to continue to maintain the Loan to Borrower, it is hereby declared, understood and agreed as follows:

1. The Deed of Trust, the Additional Property Modification (including, without limitation, the Additional Property Modification (Take 2), the Additional Property Modification (Take 3) and the Additional Property Modification (Take 4)) and the other Loan Documents shall be and remain at all times a lien or charge upon the Property prior and superior to the lien or charge of the Subordinated Obligations, and Seller declares, agrees and acknowledges that Seller intentionally and unconditionally subordinates the lien or charge of the Subordinated Obligations in favor of the lien or charge upon the Property of the Deed of Trust, the Additional Property Modification (including, without limitation, the Additional Property Modification (Take 2), the Additional Property Modification (Take 3) and the Additional Property Modification (Take 4)) and other Loan Documents.

2. Lender would not enter into the Additional Property Modification (Take 3) or continue to maintain the Loan to Borrower without this Agreement.

3. This Agreement shall be the whole and only agreement with regard to the subordination of the lien or charge of the Subordinated Obligations to the lien or charge of the Deed of Trust and the other Loan Documents and shall supersede and cancel, but only insofar as would affect the priority between the Loan Documents and the Subordinated Obligations, any prior agreement as to such subordination including, but not limited to, those provisions, if any, contained in the Purchase Agreement or the Memorandum, which provide for the subordination of the lien or charge thereof to another deed or deeds of trust or to another mortgage or mortgages.

4. Seller further acknowledges and agrees that in the event Lender exercises any of its rights and remedies under the Loan Documents including foreclosing its lien under the Deed of Trust, the Additional Property Modification (including, without limitation, the Additional Property Modification (Take 2), the Additional Property Modification (Take 3) and the Additional Property Modification (Take 4)) and the other Loan Documents, whether judicially, by power of sale or otherwise, or by deed in lieu of foreclosure, that the Subordinated Obligations shall not be applicable to any transfer at the foreclosure sale to a third party purchaser ("Purchaser") or to the first subsequent transfer of the Property by Lender to a Purchaser if Lender is the transferee at the foreclosure sale ("Transfer Date"); provided, however, following the date that such Purchaser shall become the owner of the Property through or in lieu of the exercise of the aforementioned remedies or otherwise, the Subordinated Obligations shall continue to remain in full force and effect and shall not be terminated or disturbed except in accordance with the terms of the Purchase Agreement. All claims, demands

or causes of action for money damages accruing prior to the Transfer Date which Seller may have against Borrower under any provisions of, or with respect to, the Purchase Agreement or the Memorandum, or on account of any matter, condition or circumstance arising out of the relationship of Borrower and Seller under the Purchase Agreement, or Borrower's prior ownership of the Property, shall be enforceable solely against Borrower personally, and neither Lender, nor any such successor, nor their respective successors and assigns, nor the Property shall be subject to any such claim, demand or cause of action. Seller agrees that Lender (in the event Lender becomes the transferee at the foreclosure sale) and any Purchaser shall be entitled to all of the benefits of the Master Development Agreement (as defined in the Purchase Agreement) and the other rights assigned to Borrower under the Purchase Agreement in connection with the sale of the Property, subject to their compliance with the provisions thereof.

5. Borrower intends to continue acquiring the Property in multiple phases pursuant to the Purchase Agreement for the construction of townhomes thereon to sell to third parties in accordance with the terms and conditions of the Loan Agreement and the Loan Documents. With respect to each phase of acquisition of a portion of the Property, Borrower intends to continue to execute and deliver in favor of Lender Additional Property Modifications, each providing, without limitation, for the addition and inclusion of additional portions of the Property as additional property encumbered under the Deed of Trust as security for the Loan. Seller acknowledges and agrees that Borrower and Lender may, from time to time, (i) enter into new documents to secure the existing Loan, including, without limitation, the Additional Property Modifications and/or (ii) modify the Loan Documents. With respect thereto, in the event that any additional documents evidencing Lender's security interest in the Property, including, without limitation, any amendment or modification to any of the Loan Documents, including, without limitation, the Additional Property Modifications (collectively, "Additional Security Documents"), are recorded against the Property after the recordation of this Agreement in the Official Records of Salt Lake County, Utah, the lien or charge of the Subordinated Obligations shall be and remain subordinate to the lien or charge upon the Property (or any portion thereof) of such Additional Security Documents. In furtherance of the foregoing, Seller agrees to execute, if requested by Borrower or Lender, additional agreements, including, without limitation new subordination agreements in form and content reasonably similar to this Agreement, or a reaffirmation of this Agreement, and otherwise in recordable form, to evidence the subordination of the lien or charge of the Subordinated Obligations to the lien or charge of any Additional Security Documents.

6. Seller acknowledges and agrees that Seller has no claim against Lender with respect to any payments required to be paid by Borrower and/or any collateral given by Borrower to Lender, and that Seller's sole recourse as to any payments payable to Seller under the Purchase Agreement is against Borrower only, and not against Lender.

7. Seller and Borrower hereby covenant and agree with and for the benefit of Lender that, so long as the Loan remains outstanding, without Lender's prior written consent, the Purchase Agreement will not be modified or amended in any respect whatsoever.

8. This Agreement may not be amended or modified orally or in any manner other than by an agreement in writing signed by the parties hereto or their respective successors in interest.

9. This Agreement contains the entire agreement between the parties upon the subject matter hereof and cannot be changed, modified, waived or canceled, except by an agreement in writing executed by the party against whom enforcement of such modification, change, waiver or cancellation is sought.

10. This Agreement shall be binding upon and inure to the benefit of the parties hereto and their respective successors and assigns.

11. This Agreement shall be construed and enforced in accordance with the laws of the State of Utah.

12. In the event of a conflict between any term, condition or provision in this Agreement and the Purchase Agreement, the term, condition and provision in this Agreement shall prevail and the Purchase Agreement are deemed to be amended thereby.

13. This Agreement may be executed in any number of counterparts, and any party hereto may execute any counterpart, each of which, when executed and delivered, will be deemed to be an original, and all of which counterparts of this Agreement taken together will be deemed to be but one and the same instrument. The execution of this Agreement by any party or parties hereto or thereto will not become effective until counterparts hereof or thereof, as the case may be, have been executed by all the parties hereto or thereto.

[Signature page to follow.]

NOTICE: THIS SUBORDINATION AGREEMENT CONTAINS A PROVISION WHICH ALLOWS THE PERSON OBLIGATED ON YOUR REAL PROPERTY SECURITY TO OBTAIN A LOAN A PORTION OF WHICH MAY BE EXPENDED FOR OTHER PURPOSES THAN IMPROVEMENT OF THE LAND.


IN WITNESS WHEREOF, the parties hereto have executed this Subordination Agreement as of the date first set forth above.

BORROWER:

VILLAGE TOWNS 77, LLC,
a Delaware limited liability company

By: Presidio Merced Land M5 RE2, LLC,
a Delaware limited liability company

Its: Co-Manager

By: 
Name: Michael M. Sullivan
Its: Authorized Representative

By: Van Daele Homes of Utah, Inc.,
a Utah corporation

Its: Co-Manager

By: _____
Name: Jeffrey M. Hack
Its: President

[Seller's signature to follow on next page.]

NOTICE: THIS SUBORDINATION AGREEMENT CONTAINS A PROVISION WHICH ALLOWS THE PERSON OBLIGATED ON YOUR REAL PROPERTY SECURITY TO OBTAIN A LOAN A PORTION OF WHICH MAY BE EXPENDED FOR OTHER PURPOSES THAN IMPROVEMENT OF THE LAND.

IN WITNESS WHEREOF, the parties hereto have executed this Subordination Agreement as of the date first set forth above.


BORROWER:

VILLAGE TOWNS 77, LLC,
a Delaware limited liability company

By: Presidio Merced Land M5 RE2, LLC,
a Delaware limited liability company
Its: Co-Manager

By: _____
Name: Michael M. Sullivan
Its: Authorized Representative

By: Van Daele Homes of Utah, Inc.,
a Utah corporation
Its: Co-Manager

By:  _____
Name: Jeffrey M. Hack
Its: President


[Seller's signature to follow on next page.]

[Signature Page to Subordination Agreement]

SELLER:

VP DAYBREAK OPERATIONS LLC,
a Delaware limited liability company

By: Miller Family Real Estate, L.L.C.
a Utah Limited Liability Company
Its: Authorized Manager

By: 
Name: Tara B. Donnelly
Its: Director of Residential Contracts and Closings

[Lender's signature to follow on next page.]

[Signature Page to Subordination Agreement]

LENDER:

FARMERS AND MERCHANTS BANK OF LONG BEACH,
a California corporation

By: 

Name: ROBERTO ROBINSON

Its: FIRST VICE PRESIDENT

[ALL SIGNATURES MUST BE ACKNOWLEDGED]


A notary public or other officer completing this certificate verifies only the identity of the individual who signed the document to which this certificate is attached, and not the truthfulness, accuracy, or validity of that document.

STATE OF ~~CALIFORNIA~~ Minnesota)
) ss
COUNTY OF Hennepin)

On June 16, 2022, before me, Amy Sundell, a Notary Public, personally appeared Michael M. Sullivan, who proved to me on the basis of satisfactory evidence to be the person(s) whose name(s) is/are subscribed to the within instrument, and acknowledged to me that he/she/they executed the same in his/her/their authorized capacity(ies), and that by his/her/their signature(s) on the instrument the person(s), or the entity upon behalf of which the person(s) acted, executed the instrument.

I certify under PENALTY OF PERJURY under the laws of the State of California that the foregoing paragraph is true and correct.

WITNESS my hand and official seal.
Amy Sundell
Notary Public



A notary public or other officer completing this certificate verifies only the identity of the individual who signed the document to which this certificate is attached, and not the truthfulness, accuracy, or validity of that document.

STATE OF CALIFORNIA)
) ss
COUNTY OF _____)

On _____, before me, _____, a Notary Public, personally appeared _____, who proved to me on the basis of satisfactory evidence to be the person(s) whose name(s) is/are subscribed to the within instrument, and acknowledged to me that he/she/they executed the same in his/her/their authorized capacity(ies), and that by his/her/their signature(s) on the instrument the person(s), or the entity upon behalf of which the person(s) acted, executed the instrument.

I certify under PENALTY OF PERJURY under the laws of the State of California that the foregoing paragraph is true and correct.

WITNESS my hand and official seal.

Notary Public

A notary public or other officer completing this certificate verifies only the identity of the individual who signed the document to which this certificate is attached, and not the truthfulness, accuracy, or validity of that document.

STATE OF CALIFORNIA)
) ss
COUNTY OF _____)

On _____, before me, _____, a Notary Public, personally appeared _____, who proved to me on the basis of satisfactory evidence to be the person(s) whose name(s) is/are subscribed to the within instrument, and acknowledged to me that he/she/they executed the same in his/her/their authorized capacity(ies), and that by his/her/their signature(s) on the instrument the person(s), or the entity upon behalf of which the person(s) acted, executed the instrument.

I certify under PENALTY OF PERJURY under the laws of the State of California that the foregoing paragraph is true and correct.

WITNESS my hand and official seal.

Notary Public

A notary public or other officer completing this certificate verifies only the identity of the individual who signed the document to which this certificate is attached, and not the truthfulness, accuracy, or validity of that document.


STATE OF CALIFORNIA)
) ss
COUNTY OF Riverside)

On June 20, 2022, before me, Kathryn Svoboda, a Notary Public, personally appeared Jeffrey M Hack, who proved to me on the basis of satisfactory evidence to be the person(s) whose name(s) is/are subscribed to the within instrument, and acknowledged to me that he/she/they executed the same in his/her/their authorized capacity(ies), and that by his/her/their signature(s) on the instrument the person(s), or the entity upon behalf of which the person(s) acted, executed the instrument.

I certify under PENALTY OF PERJURY under the laws of the State of California that the foregoing paragraph is true and correct.

WITNESS my hand and official seal.

[Signature]
Notary Public



[Acknowledgment Page to Subordination Agreement

A notary public or other officer completing this certificate verifies only the identity of the individual who signed the document to which this certificate is attached, and not the truthfulness, accuracy, or validity of that document.


STATE OF UTAH)
) ss
COUNTY OF SALT LAKE)

On June 17, 2022 before me, Leana Nitzen, a Notary Public, personally appeared Tara B. Donnelly, who proved to me on the basis of satisfactory evidence to be the person(s) whose name(s) is/are subscribed to the within instrument, and acknowledged to me that he/she/they executed the same in his/her/their authorized capacity(ies), and that by his/her/their signature(s) on the instrument the person(s), or the entity upon behalf of which the person(s) acted, executed the instrument.

I certify under PENALTY OF PERJURY under the laws of the State of Utah that the foregoing paragraph is true and correct.

WITNESS my hand and official seal.

Leana Nitzen
Notary Public



A notary public or other officer completing this certificate verifies only the identity of the individual who signed the document to which this certificate is attached, and not the truthfulness, accuracy, or validity of that document.

STATE OF CALIFORNIA)
) ss
COUNTY OF _____)

On _____, before me, _____, a Notary Public, personally appeared _____, who proved to me on the basis of satisfactory evidence to be the person(s) whose name(s) is/are subscribed to the within instrument, and acknowledged to me that he/she/they executed the same in his/her/their authorized capacity(ies), and that by his/her/their signature(s) on the instrument the person(s), or the entity upon behalf of which the person(s) acted, executed the instrument.

I certify under PENALTY OF PERJURY under the laws of the State of California that the foregoing paragraph is true and correct.

WITNESS my hand and official seal.

Notary Public

A notary public or other officer completing this certificate verifies only the identity of the individual who signed the document to which this certificate is attached, and not the truthfulness, accuracy, or validity of that document.


STATE OF CALIFORNIA)
)
COUNTY OF Orange) ss
)

On June 21, 2022, before me, Katrina Schloegel, a Notary Public, personally appeared Richard Robinson, who proved to me on the basis of satisfactory evidence to be the person(s) whose name(s) is/are subscribed to the within instrument, and acknowledged to me that he/she/they executed the same in his/her/their authorized capacity(ies), and that by his/her/their signature(s) on the instrument the person(s), or the entity upon behalf of which the person(s) acted, executed the instrument.

I certify under PENALTY OF PERJURY under the laws of the State of California that the foregoing paragraph is true and correct.

WITNESS my hand and official seal.

Katrina Schloegel
Notary Public



A notary public or other officer completing this certificate verifies only the identity of the individual who signed the document to which this certificate is attached, and not the truthfulness, accuracy, or validity of that document.

STATE OF CALIFORNIA)
)
COUNTY OF _____) ss
)

On _____, before me, _____, a Notary Public, personally appeared _____, who proved to me on the basis of satisfactory evidence to be the person(s) whose name(s) is/are subscribed to the within instrument, and acknowledged to me that he/she/they executed the same in his/her/their authorized capacity(ies), and that by his/her/their signature(s) on the instrument the person(s), or the entity upon behalf of which the person(s) acted, executed the instrument.

I certify under PENALTY OF PERJURY under the laws of the State of California that the foregoing paragraph is true and correct.

WITNESS my hand and official seal.

Notary Public

EXHIBIT "A"

Legal Description of the Property

Lots 101 through 177 (inclusive), Daybreak North Station Multi Family #1 Amending Lots M-101, M-102, M-103 & M-104 of the Kennecott Daybreak Village 10 North Plat 2 Subdivision and a Portion of Lot T3 of the Kennecott Daybreak Master Subdivision #1 Amended, according to the official plat thereof, filed in Book "2021P" of Plats, at Page 197 of the Official Records of the Salt Lake County Recorder.

Exhibit "A" to Subordination Agreement

EXHIBIT "A-1"

Legal Description of the Initial Property

Lots 157, 158, 159, 160, 161, 162, 163, 164 and 165, Daybreak North Station Multi Family #1 Amending Lots M-101, M-102, M-103 & M-104 of the Kennecott Daybreak Village 10 North Plat 2 Subdivision and a Portion of Lot T3 of the Kennecott Daybreak Master Subdivision #1 Amended, according to the official plat thereof, filed in Book "2021P" of Plats, at Page 197 of the Official Records of the Salt Lake County Recorder.

Exhibit "A-1" to Subordination Agreement

EXHIBIT "A-2"

Legal Description of the Additional Property (Take 2)

Lots 127, 128, 129, 130, 131, 132, 133, 134 and 135, DAYBREAK NORTH STATION MULTI FAMILY #1, Amending Lots M-101, M-102, M-103 and M-104 of the Kennecott Daybreak Village 10 North Plat 2 Subdivision and a portion of Lot T3 of the Kennecott Daybreak Master Subdivision #1 Amended, according to the official plat thereof as recorded in office of the Salt Lake County Recorder on August 4, 2021 as Entry No. 13736049 in Book 2021P of Plats at Page 197.

Exhibit "A-2" to Subordination Agreement

EXHIBIT "A-3"

Legal Description of the Additional Property (Take 3)

Lots 121, 122, 123, 124, 125, 126, 136 and 137, Daybreak North Station Multi Family #1 Amending Lots M-101, M-102, M-103 & M-104 of the Kennecott Daybreak Village 10 North Plat 2 Subdivision and a Portion of Lot T3 of the Kennecott Daybreak Master Subdivision #1 Amended, according to the official plat thereof, filed in Book "2021P" of Plats, at Page 197 of the Official Records of the Salt Lake County Recorder.

Exhibit "A-3" to Subordination Agreement

EXHIBIT "A-4"

Legal Description of the Additional Property (Take 4)

Lots 101, 102, 103, 104, 105, 115, 116, 117, 118, 119 and 120, Daybreak North Station Multi Family #1 Amending Lots M-101, M-102, M-103 and M-104 of the Kennecott Daybreak Village 10 North Plat 2 Subdivision and a Portion of Lot T3 of the Kennecott Daybreak Master Subdivision #1 Amended, according to the official plat thereof, filed in Book "2021P" of Plats, at Page 197 of the Official Records of the Salt Lake County Recorder.

Exhibit "A-4" to Subordination Agreement