

When Recorded Please return to:
Salt Lake City Public Utilities
Attention: Karryn Greenleaf
1530 South West Temple
Salt Lake City, Utah 84115
County Parcel ID: 28-18-354-037

13994733 B: 11361 P: 5380 Total Pages: 2
08/03/2022 01:15 PM By: salvarado Fees: \$0.00
Rashelle Hobbs, Recorder, Salt Lake County, Utah
Return To: SL CITY PUBLIC UTILITIES
1530 SOUTH WEST TEMPLE SALT LAKE CITY, UT 84115



**MEMORANDUM OF
Utility Permit Agreement**

NOTICE IS HEREBY GIVEN of that certain Utility Permit Agreement ("Agreement") made and entered into as of May 20, 2022 between Salt Lake City Corporation, 1530 South West Temple, Salt Lake City, Utah, (the "City"), and **Google Fiber**, whose mailing address is 136 East South Temple, Suite 2200, Salt Lake City, UT 84111 ("Permittee"), a copy of which is on file and available for inspection at the Salt Lake City Recorder's office.


For the consideration set out in the Permit, the City has entered into a non-assignable agreement to allow the use of City-owned Property, within which is located its Jordan and Salt Lake City Canal for the installation of (2)-2 inch HDPE conduit containing fiber optic cable ("Facilities"), at approximately 10885 South State Street, described on Exhibit "A" attached.

Dated Aug 2, 2022

Salt Lake City Corporation
a Utah municipal corporation

Karryn Greenleaf
Water Rights, Contracts and Property Manager

STATE OF UTAH)
 §
County of Salt Lake)



The foregoing instrument was acknowledged before me this 2 day of August, 2022, by Karryn Greenleaf, in her capacity as Water Rights, Contracts, and Property Manager of SALT LAKE CITY CORPORATION, a municipal corporation of the State of Utah.

NOTARY PUBLIC, Residing in
Salt Lake County, Utah

When Recorded Please return to:
Salt Lake City Public Utilities
Attention: Karryn Greenleaf
1530 South West Temple
Salt Lake City, Utah 84115
County Parcel ID: 28-18-354-037

EXHIBIT A

10/19/2021



Google Fiber is proposing to place buried telecommunications facilities along the Easterly side of State Street under the Jordan and Salt Lake Canal at approximately **10885 S State Street**. The facilities are proposed to be placed within the strip of land described as follows:


Situate in the SW $\frac{1}{4}$ of Section 18, Township 3 South, Range 1 East, Salt Lake Base and Meridian.


A 10-foot wide strip of land located 5 feet each side of the following described centerline:

Beginning at a point on the Northerly right-of-way line of the Jordan and Salt Lake Canal. Said point lies 1760.15 feet S 00°14'14" W along the section line, and 183.27 feet East from the West Quarter corner of Section 18, Township 3 South, Range 1 East, Salt Lake Base and Meridian; thence S 00°03'20" W 165.72 feet to the terminus of said centerline.

The above described strip of land contains 1,657.20 square feet in area or 0.038 of an acre more or less.

If you need anything else or if there are any questions feel free to contact me.
Thanks,




Cory Squire, PLS
Utah License No. 5561206