

When Recorded Mail To:

VP Daybreak Operations LLC  
Attention: Cameron Jackson  
9350 South 150 East  
Suite 900  
Sandy, UT 84070

14015868 B: 11372 P: 5542 Total Pages: 269  
09/15/2022 10:08 AM By: tpham Fees: \$538.00  
Rashelle Hobbs, Recorder, Salt Lake County, Utah  
Return To: COTTONWOOD TITLE INSURANCE AGENCY, INC.  
1996 EAST 6400 SOUTH SUITE 120SALT LAKE CITY, UT 84121

**SUPPLEMENT TO  
COMMUNITY CHARTER FOR DAYBREAK  
ESTABLISHING AND/OR EXPANDING SERVICE AREA  
FOR  
SNOW REMOVAL BENEFITTED SERVICE AREA**

THIS SUPPLEMENT TO COMMUNITY CHARTER FOR DAYBREAK ESTABLISHING AND/OR EXPANDING SERVICE AREA (this “**Supplement**”) is made by VP DAYBREAK OPERATIONS LLC, a Delaware limited liability company, as successor-in-interest to KENNECOTT LAND COMPANY, a Delaware corporation (the “**Founder**”), pursuant to that certain Community Charter for Daybreak recorded as Entry No. 8989518 in Book No. 8950 Page No. 7784-7908 in the Office of the County Recorder, Salt Lake County, Utah, as subsequently amended and supplemented from time to time (collectively, the “**Charter**”). Capitalized terms used but not defined herein shall have the meaning ascribed to them in the Charter.

**RECITALS**

- A. WHEREAS, Founder is the founder of the Daybreak Community;
- B. WHEREAS, pursuant to Section 3.4 of the Charter, Founder may designate Service Areas and assign Units to a particular Service Area in a Supplement;
- C. WHEREAS, pursuant to Section 3.4 of the Charter a supplement to the Charter may be recorded by Founder to establish and or designate Units that share Limited Common Areas or receive special benefits or services from Daybreak Community Association, Inc., a Utah nonprofit corporation (the “**Association**”) that it does not provide to all Units within the Community;
- D. WHEREAS, Pursuant to Section 3.4 of the Charter, during the Development and Sale Period, the Founder may unilaterally record a Supplement to create or change Service Area Boundaries;
- E. WHEREAS, Founder desires to create a Service Area within the Project (or expand such Service Area, as applicable), as duly authorized by Section 3.4 by the Charter, and impose additional covenants, conditions, restrictions and reservations of easements thereon in addition to those set forth in the Charter.

NOW, THEREFORE, pursuant to the express authority set forth, and reserved unto Founder, in the Charter, Founder hereby unilaterally declares as follows:

1. **SERVICE AREA DESIGNATION.** By this Supplement, that portion of the Project described in Exhibit A attached hereto is hereby designated and established as a “Service Area” under the Charter and such “Service Area” shall be known as: Snow Pushing Benefitted Service Area (the “**Service Area**”). The Service Area may be expanded from time to time by Founder.
2. **SUPPLEMENT TO GOVERNING DOCUMENTS.** In addition to this Supplement, the Service Area shall be submitted to and governed by the terms of the Charter and other Governing Documents and shall be subject to all expenses, covenants, conditions, restrictions, and reservations of easements therein. The provisions of this Supplement shall supplement the provisions of the Charter and other Governing Documents, and in the event of a conflict, the terms and provisions of the Governing Documents shall control; provided, however, that if the terms and provisions of this Supplement are more restrictive than the Governing Documents, the terms and provisions of this Supplement shall control. Nothing herein contained shall be construed to relieve any Owner or Unit within the Service Area from the conditions, covenants, and restrictions contained in the Governing Documents, or as limiting or preventing any rights of enforcement granted or available to the Association or by virtue thereof.
3. **COMMON BENEFITS.** The Common Benefits shall be reserved for the use and benefit of the Owners and residents of the Units within the Service Area. Pursuant to the Charter and this Supplement, the Association shall provide the Common Benefits assigned to the Service Area as a Service Area Expense. The term “**Common Benefits**” as used herein means those additional benefits and services, excluding the Common Elements, provided by the Association to the Units within the Service Area that the Association does not provide to Units outside the Service Area, and are more particularly described in Exhibit B attached hereto.
4. **SERVICE AREA EXPENSES.** Subject to the Charter and this Supplement, and in addition to other expenses, identified in the Charter and in this Supplement or its exhibits, if any, the expenses that the Association incurs or expects to incur in connection with the ownership, maintenance, and operation of the Common Benefits now or hereafter assigned to the Service Area for which the Association has such responsibility shall be “**Service Area Expenses**”, as well as any other amounts that are allowed as Service Area Expenses under Section 12.1(b) of the Charter for which the Owners of Units within the Service Area shall be responsible. In addition, all Service Area Expenses shall be assessed to the applicable Units as a “**Service Area Assessment**” as provided for in Chapter 12 of the Charter. The Association shall prepare an annual Service Area budget for the estimated Service Area Expenses in accordance with Section 12.2 of the Charter.
5. **COMMON EXPENSES AND SPECIAL EXPENSES.** In addition to and not in limitation of the Service Area Expenses, Units within the Service Area shall also be subject to the Common Expenses, Special Assessments, and other expenses and assessments authorized by the Charter.
6. **PERSONAL OBLIGATION.** All Service Area Assessments are a personal obligation as are any other assessments levied by the Association. All the rights and responsibilities contained in the Governing Documents, including methods of collection, of Association assessments are

applicable to Service Area Assessments, including the personal nature of the obligation to pay all Service Area Assessments.

7. **MAINTENANCE.** Pursuant to Section 6.3 and 12.1(b) of the Charter, the Association, its community manager and/or its designee shall maintain the Service Area Common Benefits. In all respects, the Association shall maintain the Service Area in a manner consistent with the Governing Documents and the Community-Wide Standard as described in Section 9.2 of the Charter.
8. **DISPUTE RESOLUTION.** Any dispute related to the Service Area, Service Area Assessments, Service Area Expenses, the Service Area Committee or any other matters hereunder shall be subject to Chapter 18 of the Charter. The Service Area and Owners subject to the Service Area will be considered “Bound Parties” as defined in Section 18.1 of the Charter.
9. **AMENDMENTS.** This Supplement may be amended consistent with Sections 3.4 and 20.2 of the Charter.
10. **MISCELLANEOUS.**
  - (a) **Waiver.** No provision contained in this Supplement is abrogated or waived by reason of any failure to enforce the same, irrespective of the number of violations or breaches which may occur.
  - (b) **Invalidity.** The invalidity of any provision of this Supplement does not impair or affect in any manner the validity, enforceability or effect of the remainder, and if a provision is invalid, all of the other provisions of this Supplement shall continue in full force and effect.
  - (c) **No Public Right or Dedication.** Nothing contained in this Supplement shall be deemed to be a gift or dedication of all or any part of the Project to the public, or for any public use.
  - (d) **Certification.** Founder hereby certifies that: (i) the Development Sale Period is in effect as of the date of the recording of this Supplement; (ii) Founder has the express authority to record this Supplement against the lots within the project described in **Exhibit A** attached hereto; and (iii) that, to Founder’s knowledge, each homeowner of the respective lots within the Project has received a detailed written “sales disclosure” wherein disclosure of the applicable initial Service Area fees/due and related charges was disclosed to all such owners at the time of purchase of such lots.

[Signatures on following pages]

IN WITNESS WHEREOF, Founder has caused this Supplement to be executed as of this 30<sup>th</sup>  
day of AUGUST 2022, and the Association has consented to the same.

**FOUNDER:**

VP DAYBREAK OPERATIONS, LLC,  
a Delaware limited liability company


By: Miller Family Real Estate, L.L.C.,  
a Utah limited liability company  
Its: Authorized Manager

By: [Signature]  
Name: Cameron Jackson  
Its: VP, Residential Operations

STATE OF UTAH )  
 ) ss.  
COUNTY OF SALT LAKE )

This instrument was acknowledged before me on AUG 30, 2022, by Cameron Jackson,  
the VP of Residential Operations of Miller Family Real Estate, L.L.C., a Utah limited liability  
company, the Authorized Manager of VP Daybreak Operations LLC, a Delaware limited liability  
company.

WITNESS my hand and official Seal.



[Signature]  
Notary Public  
My appointment expires: 05.03.2023

**ASSOCIATION:**


DAYBREAK COMMUNITY ASSOCIATION,  
INC., a Utah nonprofit corporation

By: Natalie Gordon  
Name: NATALIE GORDON  
Its: TREASURER

STATE OF UTAH )  
 ) ss.  
COUNTY OF SALT LAKE )

On AUG 30 2022, personally appeared before me, a Notary Public, NATALIE GORDON  
TREASURER of Daybreak Community Association, Inc., a Utah nonprofit corporation,  
personally known or proved to me to be the person whose name is subscribed to the above instrument  
who acknowledged to me that they executed the above instrument on behalf of Daybreak Community  
Association, Inc., a Utah nonprofit corporation.

WITNESS my hand and official Seal.



[Signature]  
Notary Public  
My appointment expires: 05.03.2023

**EXHIBIT A**

**“Legal Description of Project”**

That certain real property located in the City of South Jordan, Salt Lake County, Utah, described as follows:

|                       |               |                          |               |
|-----------------------|---------------|--------------------------|---------------|
| 5263 W Nokasippi Ln   | 26-13-177-001 | 5038 W Bear Trap Dr      | 26-13-201-049 |
| 5253 W Nokasippi Ln   | 26-13-177-002 | 5034 W Bear Trap Dr      | 26-13-201-050 |
| 5233 W Nokasippi Ln   | 26-13-177-004 | 5022 W Bear Trap Dr      | 26-13-201-051 |
| 5227 W Nokasippi Ln   | 26-13-177-005 | 5197 W Nokasippi Ln      | 26-13-207-001 |
| 5219 W Nokasippi Ln   | 26-13-177-006 | 5187 W Nokasippi Ln      | 26-13-207-002 |
| 5254 W Burntside Ave  | 26-13-177-009 | 5179 W Nokasippi Ln      | 26-13-207-003 |
| 5244 W Burntside Ave  | 26-13-177-010 | 5169 W Nokasippi Ln      | 26-13-207-004 |
| 5236 W Burntside Ave  | 26-13-177-011 | 5161 W Nokasippi Ln      | 26-13-207-005 |
| 5218 W Burntside Ave  | 26-13-177-013 | 5153 W Nokasippi Ln      | 26-13-207-006 |
| 5208 W Burntside Ave  | 26-13-177-014 | 10354 S SPLIT ROCK DR    | 26-13-207-007 |
| 5202 W Burntside Ave  | 26-13-177-015 | 5188 W Burntside Ave     | 26-13-207-008 |
| 10217 S Split Rock Dr | 26-13-201-028 | 5178 W Burntside Ave     | 26-13-207-009 |
| 5132 W Bear Trap Dr   | 26-13-201-029 | 5168 W Burntside Ave     | 26-13-207-010 |
| 5122 W Bear Trap Dr   | 26-13-201-030 | 5162 W Burntside Ave     | 26-13-207-011 |
| 5112 W Bear Trap Dr   | 26-13-201-031 | 5144 W Burntside Ave     | 26-13-207-013 |
| 5094 W Bear Trap Dr   | 26-13-201-032 | 10362 S SPLIT ROCK DR    | 26-13-207-014 |
| 5086 W Bear Trap Dr   | 26-13-201-033 | 10213 S Crow Wing Dr     | 26-13-226-074 |
| 5076 W Bear Trap Dr   | 26-13-201-034 | 4956 W Willamette Way    | 26-13-226-067 |
| 5068 W Bear Trap Dr   | 26-13-201-035 | 10224 S Willamette Way   | 26-13-226-064 |
| 5046 W Bear Trap Dr   | 26-13-201-036 | 10222 S Willamette Way   | 26-13-226-065 |
| 5042 W Bear Trap Dr   | 26-13-201-037 | 4962 W Willamette Way    | 26-13-226-066 |
| 5032 W Bear Trap Dr   | 26-13-201-038 | 4952 W Willamette Way    | 26-13-226-067 |
| 5024 W Bear Trap Dr   | 26-13-201-039 | 4936 W Willamette Way    | 26-13-226-069 |
| 10223 S SPLIT ROCK DR | 26-13-201-040 | 4918 W Willamette Way    | 26-13-226-070 |
| 5128 W Bear Trap Dr   | 26-13-201-041 | 4914 W Willamette Way    | 26-13-226-071 |
| 5124 W Bear Trap Dr   | 26-13-201-042 | 4902 W Willamette Way    | 26-13-226-072 |
| 5108 W Bear Trap Dr   | 26-13-201-043 | 4894 W WILLAMETTE<br>WAY | 26-13-226-073 |
| 5098 W Bear Trap Dr   | 26-13-201-044 | 10217 S Crow Wing Dr     | 26-13-226-075 |
| 5084 W Bear Trap Dr   | 26-13-201-045 | 10226 S Willamette Way   | 26-13-226-076 |
| 5078 W Bear Trap Dr   | 26-13-201-046 | 10228 S Willamette Way   | 26-13-226-077 |
| 5064 W Bear Trap Dr   | 26-13-201-047 | 4948 W Willamette Way    | 26-13-226-080 |
| 5048 W Bear Trap Dr   | 26-13-201-048 | 4934 W Willamette Way    | 26-13-226-081 |

|                          |               |
|--------------------------|---------------|
| 4922 W Willamette Way    | 26-13-226-082 |
| 4912 W Willamette Way    | 26-13-226-083 |
| 4904 W Willamette Way    | 26-13-226-084 |
| 4892 W WILLAMETTE WAY    | 26-13-226-085 |
| 10229 S Crow Wing Dr     | 26-13-226-086 |
| 10223 S Crow Wing Dr     | 26-13-226-087 |
| 4942 W Willamette Way    | 26-13-226-068 |
| 5098 W Oquie Rd          | 26-13-424-005 |
| 10559 S Kestrel Rise Rd  | 26-13-258-001 |
| 5171 W South Jordan Pkwy | 26-13-258-002 |
| 5153 W South Jordan Pkwy | 26-13-258-005 |
| 5143 W South Jordan Pkwy | 26-13-258-007 |
| 5137 W South Jordan Pkwy | 26-13-258-008 |
| 5127 W South Jordan Pkwy | 26-13-258-010 |
| 5117 W South Jordan Pkwy | 26-13-258-011 |
| 5107 W South Jordan Pkwy | 26-13-258-013 |
| 5099 W South Jordan Pkwy | 26-13-258-014 |
| 5089 W South Jordan Pkwy | 26-13-258-016 |
| 5081 W South Jordan Pkwy | 26-13-258-017 |
| 5071 W South Jordan Pkwy | 26-13-258-019 |
| 10466 S SPLIT ROCK DR    | 26-13-258-020 |
| 5151 W South Jordan Pkwy | 26-13-258-024 |
| 5141 W South Jordan Pkwy | 26-13-258-025 |
| 5113 W South Jordan Pkwy | 26-13-258-028 |
| 5087 W South Jordan Pkwy | 26-13-258-031 |
| 5079 W South Jordan Pkwy | 26-13-258-032 |
| 10476 S SPLIT ROCK DR    | 26-13-258-034 |

|                         |               |
|-------------------------|---------------|
| 5041 W ROARING RD       | 26-13-260-001 |
| 10521 S McCloud Ln      | 26-13-260-002 |
| 10527 S McCloud Ln      | 26-13-260-003 |
| 10537 S McCloud Ln      | 26-13-260-004 |
| 10543 S McCloud Ln      | 26-13-260-005 |
| 10512 S Split Rock Dr   | 26-13-260-008 |
| 10518 S Split Rock Dr   | 26-13-260-009 |
| 10534 S Split Rock Dr   | 26-13-260-011 |
| 10526 S Split Rock Dr   | 26-13-260-010 |
| 4966 W Willamette Way   | 26-13-226-078 |
| 10691 S Switchback Dr   | 26-13-329-001 |
| 10707 S Switchback Dr   | 26-13-329-003 |
| 5228 W Dock St          | 26-13-329-004 |
| 5218 W Dock St          | 26-13-329-008 |
| 5131 W Dock St          | 26-13-410-017 |
| 5187 W Dock St          | 26-13-410-001 |
| 5167 W Dock St          | 26-13-410-004 |
| 5157 W Dock St          | 26-13-410-005 |
| 5149 W Dock St          | 26-13-410-006 |
| 5141 W Dock St          | 26-13-410-007 |
| 5133 W Dock St          | 26-13-410-008 |
| 5173 W Dock St          | 26-13-410-010 |
| 5169 W Dock St          | 26-13-410-011 |
| 5163 W Dock St          | 26-13-410-012 |
| 5147 W Dock St          | 26-13-410-015 |
| 5137 W Dock St          | 26-13-410-016 |
| 10682 S Kestrel Rise Rd | 26-13-410-021 |
| 10676 S Kestrel Rise Rd | 26-13-410-023 |
| 10688 S Kestrel Rise Rd | 26-13-410-026 |
| 10741 S Oquie Rd        | 26-13-424-001 |
| 5094 W Oquie Rd         | 26-13-424-002 |
| 5086 W Oquie Rd         | 26-13-424-003 |
| 5092 W Oquie Rd         | 26-13-424-006 |
| 5082 W Oquie Rd         | 26-13-424-007 |
| 5074 W Oquie Rd         | 26-13-424-008 |
| 5128 W Mellow Way       | 26-13-467-005 |
| 5237 W Mellow Way       | 26-24-129-003 |
| 5229 W Mellow Way       | 26-24-129-004 |
| 5239 W Mellow Way       | 26-24-130-003 |
| 10244 S Millerton Dr    | 27-18-206-002 |

|                      |               |
|----------------------|---------------|
| 10252 S Millerton Dr | 27-18-206-003 |
| 10258 S Millerton Dr | 27-18-206-004 |
| 10266 S Millerton Dr | 27-18-206-005 |
| 10274 S Millerton Dr | 27-18-206-006 |
| 10282 S Millerton Dr | 27-18-206-007 |
| 10246 S Millerton Dr | 27-18-206-008 |
| 10248 S Millerton Dr | 27-18-206-009 |
| 10262 S Millerton Dr | 27-18-206-010 |
| 10264 S Millerton Dr | 27-18-206-011 |
| 10276 S Millerton Dr | 27-18-206-012 |
| 10278 S Millerton Dr | 27-18-206-013 |
| 10322 S Millerton Dr | 27-18-206-014 |
| 10328 S Millerton Dr | 27-18-206-015 |
| 10334 S Millerton Dr | 27-18-206-016 |
| 10342 S Millerton Dr | 27-18-206-017 |
| 10348 S Millerton Dr | 27-18-206-018 |
| 10356 S Millerton Dr | 27-18-206-019 |
| 10362 S Millerton Dr | 27-18-206-020 |
| 10368 S Millerton Dr | 27-18-206-021 |
| 10324 S Millerton Dr | 27-18-206-022 |
| 10326 S Millerton Dr | 27-18-206-023 |
| 10336 S Millerton Dr | 27-18-206-024 |
| 10338 S Millerton Dr | 27-18-206-025 |
| 10352 S Millerton Dr | 27-18-206-026 |
| 10354 S Millerton Dr | 27-18-206-027 |
| 10364 S Millerton Dr | 27-18-206-028 |
| 10366 S Millerton Dr | 27-18-206-029 |
| 4236 W Okoboji Cir   | 27-18-254-017 |
| 4234 W Okoboji Cir   | 27-18-254-018 |
| 4216 W Okoboji Cir   | 27-18-254-019 |
| 4214 W Okoboji Cir   | 27-18-254-020 |
| 4202 W Okoboji Cir   | 27-18-254-021 |
| 4198 W Okoboji Cir   | 27-18-254-022 |
| 4238 W Okoboji Cir   | 27-18-254-023 |
| 4232 W Okoboji Cir   | 27-18-254-024 |
| 4218 W Okoboji Cir   | 27-18-254-025 |
| 4212 W Okoboji Cir   | 27-18-254-026 |
| 4204 W Okoboji Cir   | 27-18-254-027 |
| 4196 W Okoboji Cir   | 27-18-254-028 |
| 10406 S Millerton Dr | 27-18-257-001 |

|                       |               |
|-----------------------|---------------|
| 10414 S Millerton Dr  | 27-18-257-002 |
| 10418 S Millerton Dr  | 27-18-257-003 |
| 10426 S Millerton Dr  | 27-18-257-004 |
| 10432 S Millerton Dr  | 27-18-257-005 |
| 10438 S Millerton Dr  | 27-18-257-006 |
| 10408 S Millerton Dr  | 27-18-257-007 |
| 10412 S Millerton Dr  | 27-18-257-008 |
| 10422 S Millerton Dr  | 27-18-257-009 |
| 10424 S Millerton Dr  | 27-18-257-010 |
| 10434 S Millerton Dr  | 27-18-257-011 |
| 10436 S Millerton Dr  | 27-18-257-012 |
| 4269 W Clarks Hill Dr | 27-18-258-002 |
| 4259 W Clarks Hill Dr | 27-18-258-003 |
| 4251 W Clarks Hill Dr | 27-18-258-004 |
| 4271 W Clarks Hill Dr | 27-18-258-006 |
| 4257 W Clarks Hill Dr | 27-18-258-007 |
| 4253 W Clarks Hill Dr | 27-18-258-008 |
| 4277 W Clarks Hill Dr | 27-18-258-015 |
| 4273 W Clarks Hill Dr | 27-18-258-016 |
| 4313 W Belleville Way | 27-18-407-012 |
| 4353 W BELLEVILLE WAY | 27-18-408-001 |
| 4343 W Belleville Way | 27-18-408-002 |
| 4357 W Belleville Way | 27-18-408-003 |
| 4349 W Belleville Way | 27-18-408-004 |
| 4323 W Belleville Way | 27-18-408-006 |
| 4327 W Belleville Way | 27-18-408-008 |
| 4319 W Belleville Way | 27-18-408-009 |
| 4354 W Pentenwell Ln  | 27-18-408-010 |
| 4348 W Pentenwell Ln  | 27-18-408-011 |
| 4338 W Pentenwell Ln  | 27-18-408-012 |
| 4328 W Pentenwell Ln  | 27-18-408-013 |
| 4318 W Pentenwell Ln  | 27-18-408-014 |
| 4308 W Pentenwell Ln  | 27-18-408-015 |
| 4352 W Pentenwell Ln  | 27-18-408-016 |
| 4342 W Pentenwell Ln  | 27-18-408-017 |
| 4332 W Pentenwell Ln  | 27-18-408-018 |
| 4322 W Pentenwell Ln  | 27-18-408-019 |
| 4314 W Pentenwell Ln  | 27-18-408-020 |
| 4304 W Pentenwell Ln  | 27-18-408-021 |



|                    |               |
|--------------------|---------------|
| 10887 S Topview Rd | 27-18-451-044 |
| 10891 S Topview Rd | 27-18-451-045 |
| 10899 S Topview Rd | 27-18-451-046 |
| 10881 S Topview Rd | 27-18-451-047 |
| 10883 S Topview Rd | 27-18-451-048 |
| 10893 S Topview Rd | 27-18-451-049 |
| 10897 S Topview Rd | 27-18-451-050 |
| 4364 W Degray Dr   | 27-18-451-051 |
| 4362 W Degray Dr   | 27-18-451-052 |
| 4352 W Degray Dr   | 27-18-451-053 |
| 4348 W Degray Dr   | 27-18-451-054 |
| 4334 W Degray Dr   | 27-18-451-056 |
| 4324 W Degray Dr   | 27-18-451-057 |
| 4322 W Degray Dr   | 27-18-451-058 |
| 4308 W Degray Dr   | 27-18-451-059 |
| 4298 W Degray Dr   | 27-18-451-061 |
| 4294 W Degray Dr   | 27-18-451-062 |
| 4366 W Degray Dr   | 27-18-451-063 |
| 4358 W Degray Dr   | 27-18-451-064 |
| 4354 W Degray Dr   | 27-18-451-065 |
| 4346 W Degray Dr   | 27-18-451-066 |
| 4342 W Degray Dr   | 27-18-451-067 |
| 4332 W Degray Dr   | 27-18-451-068 |
| 4328 W Degray Dr   | 27-18-451-069 |
| 4318 W Degray Dr   | 27-18-451-070 |

|                        |               |
|------------------------|---------------|
| 4312 W Degray Dr       | 27-18-451-071 |
| 4304 W Degray Dr       | 27-18-451-072 |
| 4302 W Degray Dr       | 27-18-451-073 |
| 4292 W Degray Dr       | 27-18-451-074 |
| 10834 S Indigo Sky Way | 27-18-451-075 |
| 10846 S Indigo Sky Way | 27-18-451-077 |
| 10848 S Indigo Sky Way | 27-18-451-078 |
| 10832 S Indigo Sky Way | 27-18-451-079 |
| 10838 S Indigo Sky Way | 27-18-451-080 |
| 10844 S Indigo Sky Way | 27-18-451-081 |
| 10852 S Indigo Sky Way | 27-18-451-082 |
| 10836 S Indigo Sky Way | 27-18-451-085 |
| 10879 S Topview Rd     | 27-18-451-087 |
| 4578 W HARVEST SUN LN  | 27-19-376-016 |
| 4574 W HARVEST SUN LN  | 27-19-376-017 |
| 4568 W HARVEST SUN LN  | 27-19-376-018 |
| 11724 S DAY STONE DR   | 27-19-376-019 |
| 11728 S DAY STONE DR   | 27-19-376-021 |
| 4582 W HARVEST SUN LN  | 27-19-376-023 |
| 4576 W HARVEST SUN LN  | 27-19-376-024 |
| 4572 W HARVEST SUN LN  | 27-19-376-025 |
| 4566 W HARVEST SUN LN  | 27-19-376-026 |
| 11734 S DAY STONE DR   | 27-19-376-027 |
| 11738 S DAY STONE DR   | 27-19-376-028 |

## **EXHIBIT B**


### **“Common Benefits”**

**ASSOCIATION RESPONSIBILITY REGARDING COMMON BENEFITS.** The Association shall be responsible for pushing of snow on the shared drive sections of the Project Area.

**MAINTENANCE STANDARD.** All maintenance, repair and replacement obligations shall be performed in a manner consistent with the Charter and the Community-Wide Standard. All repair and maintenance of shared drives are the responsibility of each owner as recorded on the deed and plat for the subject lots.

**RIGHT OF ENTRY AND ACCESS AT REASONABLE HOURS.** The Association shall have a right of entry and access to, over, upon and through the entire Project consistent with the Charter, including, but not limited to, Chapter 13, including each lot, to enable the Association to perform its obligations and duties and exercise its rights with regard to maintenance, repair, restoration and servicing of any items, things, or areas of or in the Project. In the event of an emergency, the Association’s right of entry to a Unit may be exercised without notice.

**CLARIFICATION AND ALTERATION OF CERTAIN MAINTENANCE DUITES BY RULE.** To the extent not clarified herein and not inconsistent with the provisions of the Charter, the Association may, by duly adopted Board resolution, identify and assign those areas of maintenance and responsibility that are either (1) Owner responsibilities; or (2) Association responsibilities.



Esc / CLEAR

Logoff

Applications

|                         |           |             |                    |
|-------------------------|-----------|-------------|--------------------|
| VTDI 26-13-177-001-0000 | DIST 38   | TOTAL ACRES | 0.10               |
| MINEER, DANELLE         | TAX CLASS | UPDATE      | REAL ESTATE 73300  |
|                         |           | LEGAL       | BUILDINGS 509000   |
|                         |           | PRINT U     | TOTAL VALUE 582300 |

5263 W NOKASIPPI LN NO:  
 SOUTH JORDAN UT 84009612463 EDIT 1 FACTOR BYPASS  
 LOC: 5263 W NOKASIPPI LN EDIT 0 BOOK 11000 PAGE 3013 DATE 08/20/2020  
 SUB: KENNECOTT DAYBREAK PL 10D TYPE SUBD PLAT  
 09/14/2022 PROPERTY DESCRIPTION FOR TAXATION PURPOSES ONLY  
 LOT 200, KENNECOTT DAYBREAK PL 10D. 10256-7757 10330-3991  
 10330-5549


PFKEYS: 1=RXPH 4=VTAU 6=NEXT 7=RTRN VTAS 8=RXMU 10=VTBK 11=RXPN 12=PREV  
1=RXPH 4=VTAU 6=NEXT 7=VTAS 8=RXMU 10=VTBK 11=RXPN 12=PREV

HostKeyPad ▾

🔒

Reset Default Refresh Disconnect Turn Keyboard Off

Salt Lake County Government Center – 2001 South State Street Salt Lake City, UT 84190 – 801 468-3000



Esc / CLEAR

Logoff

Applications



|                         |           |         |             |        |
|-------------------------|-----------|---------|-------------|--------|
| VTDI 26-13-177-002-0000 | DIST 38   |         | TOTAL ACRES | 0.10   |
| GOODELL, AMANDA         | TAX CLASS | UPDATE  | REAL ESTATE | 73300  |
|                         |           | LEGAL   | BUILDINGS   | 452200 |
|                         |           | PRINT U | TOTAL VALUE | 525500 |

5253 W NOKASIPPI LN NO:  
 SOUTH JORDAN UT 84009612453 EDIT 1 FACTOR BYPASS  
 LOC: 5253 W NOKASIPPI LN EDIT 0 BOOK 10392 PAGE 6906 DATE 01/04/2016  
 SUB: KENNECOTT DAYBREAK PL 10D TYPE SUBD PLAT  
 09/14/2022 PROPERTY DESCRIPTION FOR TAXATION PURPOSES ONLY  
 LOT 201, KENNECOTT DAYBREAK PL 10D. 10256-7757


PFKEYS: 1=RXPH 4=VTAU 6=NEXT 7=RTRN VTAS 8=RXMU 10=VTBK 11=RXPN 12=PREV  
1=RXPH 4=VTAU 6=NEXT 7=VTAS 8=RXMU 10=VTBK 11=RXPN 12=PREV

HostKeyPad ▾



Reset Default Refresh Disconnect Turn Keyboard Off

Salt Lake County Government Center – 2001 South State Street Salt Lake City, UT 84190 – 801 468-3000



Esc / CLEAR Logoff Applications

|                         |           |             |                   |
|-------------------------|-----------|-------------|-------------------|
| VTDI 26-13-177-004-0000 | DIST 38   | TOTAL ACRES | 0.11              |
| PAKRASHI, ANUSHKA; JT   | TAX CLASS | UPDATE      | REAL ESTATE 82600 |
| IRIVEDI, ABHISEK; JT    |           | LEGAL       | BUILDINGS 466900  |
|                         | PRINT U   | TOTAL VALUE | 549500            |

5233 W NOKASIPPI LN NO:  
 SOUTH JORDAN UT 84009612433 EDIT 1 FACTOR BYPASS  
 LOC: 5233 W NOKASIPPI LN EDIT 0 BOOK 11282 PAGE 5995 DATE 01/04/2022  
 SUB: KENNECOTT DAYBREAK PL 10D TYPE SUBD PLAT  
 09/14/2022 PROPERTY DESCRIPTION FOR TAXATION PURPOSES ONLY  
 LOT 203, KENNECOTT DAYBREAK PL 10D. 10233-9193 10314-3420  
 10709-4736


PFKEYS: 1=RXPH 4=VTAU 6=NEXT 7=RTRN VTAS 8=RXMU 10=VTBK 11=RXPN 12=PREV  
1=RXPH 4=VTAU 6=NEXT 7=VTAS 8=RXMU 10=VTBK 11=RXPN 12=PREV

HostKeyPad v

Empty input field with a small icon on the left.

Reset Default Refresh Disconnect Turn Keyboard Off

Salt Lake County Government Center – 2001 South State Street Salt Lake City, UT 84190 – 801 468-3000



Esc / CLEAR

Logoff

Applications

|                         |           |             |                    |
|-------------------------|-----------|-------------|--------------------|
| VTDI 26-13-177-005-0000 | DIST 38   | TOTAL ACRES | 0.10               |
| CARVER, APRIL; JT       | TAX CLASS | UPDATE      | REAL ESTATE 73300  |
| GREEN, NICK; JT         |           | LEGAL       | BUILDINGS 518800   |
|                         |           | PRINT U     | TOTAL VALUE 592100 |

5227 W NOKASIPPI LN NO:  
 SOUTH JORDAN UT 84009612427 EDIT 1 FACTOR BYPASS  
 LOC: 5227 W NOKASIPPI LN EDIT 0 BOOK 11281 PAGE 0934 DATE 12/14/2021  
 SUB: KENNECOTT DAYBREAK PL 10D TYPE SUBD PLAT  
 09/14/2022 PROPERTY DESCRIPTION FOR TAXATION PURPOSES ONLY  
 LOT 204, KENNECOTT DAYBREAK PL 10D. 10233-9193 10736-1370  
 10793-7070


PFKEYS: 1=RXPH 4=VTAU 6=NEXT 7=RTRN VTAS 8=RXMU 10=VTBK 11=RXPN 12=PREV  
1=RXPH 4=VTAU 6=NEXT 7=VTAS 8=RXMU 10=VTBK 11=RXPN 12=PREV

HostKeyPad ▾

🔒

Reset Default Refresh Disconnect Turn Keyboard Off

Salt Lake County Government Center – 2001 South State Street Salt Lake City, UT 84190 – 801 468-3000



Esc / CLEAR Logoff

Applications

|                         |           |             |                    |
|-------------------------|-----------|-------------|--------------------|
| VTDI 20-10-177-000-0000 | DIST 38   | TOTAL ACRES | 0.10               |
| TENNEY, CASSANDRA L; JT | TAX CLASS | UPDATE      | REAL ESTATE 73300  |
| TENNEY, DERRICK L; JT   |           | LEGAL       | BUILDINGS 490500   |
|                         |           | PRINT U     | TOTAL VALUE 563800 |

5219 W NOKASIPPI LN NO: F10-MORE BK/PG  
 SOUTH JORDAN UT 84009612419 EDIT 1 FACTOR BYPASS  
 LOC: 5219 W NOKASIPPI LN EDIT 0 BOOK 10819 PAGE 3049 DATE 08/22/2019  
 SUB: KENNECOTT DAYBREAK PL 10D TYPE SUBD PLAT  
 09/14/2022 PROPERTY DESCRIPTION FOR TAXATION PURPOSES ONLY  
 LOT 205, KENNECOTT DAYBREAK PL 10D. 10233-9193 10266-8615  
 10437-0304 10582-0608 10644-6495 10673-3888 10675-5702


PFKEYS: 1=RXPH 4=VTAU 6=NEXT 7=RTRN VTAS 8=RXMU 10=VTBK 11=RXPN 12=PREV  
1=RXPH 4=VTAU 6=NEXT 7=VTAS 8=RXMU 10=VTBK 11=RXPN 12=PREV

HostKeyPad v

Empty input field with a lock icon on the left.

Reset Default Refresh Disconnect Turn Keyboard Off

Salt Lake County Government Center – 2001 South State Street Salt Lake City, UT 84190 – 801 468-3000



Esc / CLEAR

Logoff

Applications

|                         |           |             |                    |
|-------------------------|-----------|-------------|--------------------|
| VTDI 26-13-177-009-0000 | DIST 38   | TOTAL ACRES | 0.11               |
| GONZALES, DAVID         | TAX CLASS | UPDATE      | REAL ESTATE 82600  |
| GONZALES, ROCIO         |           | LEGAL       | BUILDINGS 526200   |
|                         |           | PRINT U     | TOTAL VALUE 608800 |

5254 W BURNTSIDE AVE NO:  
 SOUTH JORDAN UT 84009612654 EDIT 1 FACTOR BYPASS  
 LOC: 5254 W BURNTSIDE AVE EDIT 0 BOOK 11165 PAGE 9720 DATE 05/03/2021  
 SUB: KENNECOTT DAYBREAK PL 10D TYPE SUBD PLAT  
 09/14/2022 PROPERTY DESCRIPTION FOR TAXATION PURPOSES ONLY  
 LOT 227, KENNECOTT DAYBREAK PL 10D. 10256-7757 10301-8976

PFKEYS: 1=RXPH 4=VTAU 6=NEXT 7=RTRN VTAS 8=RXMU 10=VTBK 11=RXPN 12=PREV  
1=RXPH 4=VTAU 6=NEXT 7=VTAS 8=RXMU 10=VTBK 11=RXPN 12=PREV


HostKeyPad ▾

🔒

Reset Default Refresh Disconnect Turn Keyboard Off

Salt Lake County Government Center – 2001 South State Street Salt Lake City, UT 84190 – 801 468-3000





Esc / CLEAR Logoff Applications

|                         |           |             |                    |
|-------------------------|-----------|-------------|--------------------|
| VTDI 26-13-177-010-0000 | DIST 38   | TOTAL ACRES | 0.11               |
| YORGASON, ELSHA L &     | TAX CLASS | UPDATE      | REAL ESTATE 82600  |
| STEVE M, JT             |           | LEGAL       | BUILDINGS 449000   |
|                         |           | PRINT U     | TOTAL VALUE 531600 |

5244 W BURNTSIDE AVE NO:  
 SOUTH JORDAN UT 84009612644 EDIT 1 FACTOR BYPASS  
 LOC: 5244 W BURNTSIDE AVE EDIT 0 BOOK 10383 PAGE 6949 DATE 12/01/2015  
 SUB: KENNECOTT DAYBREAK PL 10D TYPE SUBD PLAT  
 09/14/2022 PROPERTY DESCRIPTION FOR TAXATION PURPOSES ONLY  
 LOT 226, KENNECOTT DAYBREAK PL 10D. 10233-9193


PFKEYS: 1=RXPH 4=VTAU 6=NEXT 7=RTRN VTAS 8=RXMU 10=VTBK 11=RXPN 12=PREV  
1=RXPH 4=VTAU 6=NEXT 7=VTAS 8=RXMU 10=VTBK 11=RXPN 12=PREV

HostKeyPad v

Lock icon in a box

Reset Default Refresh Disconnect Turn Keyboard Off

Salt Lake County Government Center – 2001 South State Street Salt Lake City, UT 84190 – 801 468-3000



Esc / CLEAR

Logoff

Applications



|                         |           |         |             |        |
|-------------------------|-----------|---------|-------------|--------|
| VTDI 26-13-177-011-0000 | DIST 38   |         | TOTAL ACRES | 0.12   |
| FERREIRA, GABRIEL; JT   | TAX CLASS | UPDATE  | REAL ESTATE | 91800  |
| FERREIRA, WHITNEY; JT   |           | LEGAL   | BUILDINGS   | 516000 |
|                         |           | PRINT U | TOTAL VALUE | 607800 |

5236 W BURNTSIDE AVE NO:  
 SOUTH JORDAN UT 84009612636 EDIT 1 FACTOR BYPASS  
 LOC: 5236 W BURNTSIDE AVE EDIT 0 BOOK 10970 PAGE 4096 DATE 07/13/2020  
 SUB: KENNECOTT DAYBREAK PL 10D TYPE SUBD PLAT  
 09/14/2022 PROPERTY DESCRIPTION FOR TAXATION PURPOSES ONLY  
 LOT 225, KENNECOTT DAYBREAK PL 10D. 10233-9193 10344-4627  
 10696-8451


PFKEYS: 1=RXPH 4=VTAU 6=NEXT 7=RTRN VTAS 8=RXMU 10=VTBK 11=RXPN 12=PREV  
1=RXPH 4=VTAU 6=NEXT 7=VTAS 8=RXMU 10=VTBK 11=RXPN 12=PREV

HostKeyPad ▾

🔒

Reset Default Refresh Disconnect Turn Keyboard Off

Salt Lake County Government Center – 2001 South State Street Salt Lake City, UT 84190 – 801 468-3000



Esc / CLEAR

Logoff

Applications

|                         |           |             |                    |
|-------------------------|-----------|-------------|--------------------|
| VTDI 26-13-177-013-0000 | DIST 38   | TOTAL ACRES | 0.10               |
| PYNE, DONELLE           | TAX CLASS | UPDATE      | REAL ESTATE 73300  |
|                         |           | LEGAL       | BUILDINGS 461100   |
|                         |           | PRINT U     | TOTAL VALUE 534400 |

5218 W BURNTSIDE AVE NO:  
 SOUTH JORDAN UT 84009612618 EDIT 1 FACTOR BYPASS  
 LOC: 5218 W BURNTSIDE AVE EDIT 0 BOOK 11136 PAGE 3942 DATE 03/24/2021  
 SUB: KENNECOTT DAYBREAK PL 10D TYPE SUBD PLAT  
 09/14/2022 PROPERTY DESCRIPTION FOR TAXATION PURPOSES ONLY  
 LOT 223, KENNECOTT DAYBREAK PL 10D. 10233-9193 10309-8507  
 10545-5681 10545-5701 10724-1209


PFKEYS: 1=RXPH 4=VTAU 6=NEXT 7=RTRN VTAS 8=RXMU 10=VTBK 11=RXPN 12=PREV  
1=RXPH 4=VTAU 6=NEXT 7=VTAS 8=RXMU 10=VTBK 11=RXPN 12=PREV

HostKeyPad v

Lock icon in a box

Reset Default Refresh Disconnect Turn Keyboard Off

Salt Lake County Government Center – 2001 South State Street Salt Lake City, UT 84190 – 801 468-3000



Esc / CLEAR Logoff Applications

|                         |           |             |                   |
|-------------------------|-----------|-------------|-------------------|
| VTDI 26-13-177-014-0000 | DIST 38   | TOTAL ACRES | 0.11              |
| WAGSTAFF, CHAD R; JT    | TAX CLASS | UPDATE      | REAL ESTATE 82600 |
| WAGSTAFF, TRACY L; JT   |           | LEGAL       | BUILDINGS 473100  |
|                         | PRINT U   | TOTAL VALUE | 555700            |

5208 W BURNTSIDE AVE NO:  
 SOUTH JORDAN UT 84009612608 EDIT 1 FACTOR BYPASS  
 LOC: 5208 W BURNTSIDE AVE EDIT 0 BOOK 11024 PAGE 1506 DATE 09/25/2020  
 SUB: KENNECOTT DAYBREAK PL 10D TYPE SUBD PLAT  
 09/14/2022 PROPERTY DESCRIPTION FOR TAXATION PURPOSES ONLY  
 LOT 222, KENNECOTT DAYBREAK PL 10D. 10233-9193 10265-7605  
 10265-7620


PFKEYS: 1=RXPH 4=VTAU 6=NEXT 7=RTRN VTAS 8=RXMU 10=VTBK 11=RXPN 12=PREV  
1=RXPH 4=VTAU 6=NEXT 7=VTAS 8=RXMU 10=VTBK 11=RXPN 12=PREV

HostKeyPad v

Lock icon in a box

Reset Default Refresh Disconnect Turn Keyboard Off

Salt Lake County Government Center – 2001 South State Street Salt Lake City, UT 84190 – 801 468-3000



Esc / CLEAR Logoff

Applications

|                         |           |         |             |        |
|-------------------------|-----------|---------|-------------|--------|
| VTDI 26-13-177-015-0000 | DIST 38   |         | TOTAL ACRES | 0.11   |
| DEVANEY, MINDY          | TAX CLASS | UPDATE  | REAL ESTATE | 82600  |
|                         |           | LEGAL   | BUILDINGS   | 456000 |
|                         |           | PRINT U | TOTAL VALUE | 538600 |

5202 W BURNTSIDE AVE NO:  
 SOUTH JORDAN UT 84009612602 EDIT 1 FACTOR BYPASS  
 LOC: 5202 W BURNTSIDE AVE EDIT 0 BOOK 10687 PAGE 1680 DATE 06/26/2018  
 SUB: KENNECOTT DAYBREAK PL 10D TYPE SUBD PLAT  
 09/14/2022 PROPERTY DESCRIPTION FOR TAXATION PURPOSES ONLY  
 LOT 221, KENNECOTT DAYBREAK PL 10D. 10213-5013 10289-437  
 10504-6664


PFKEYS: 1=RXPH 4=VTAU 6=NEXT 7=RTRN VTAS 8=RXMU 10=VTBK 11=RXPN 12=PREV  
1=RXPH 4=VTAU 6=NEXT 7=VTAS 8=RXMU 10=VTBK 11=RXPN 12=PREV

HostKeyPad v

5

Reset Default Refresh Disconnect Turn Keyboard Off

Salt Lake County Government Center – 2001 South State Street Salt Lake City, UT 84190 – 801 468-3000



Esc / CLEAR Logoff Applications

|                         |           |         |             |        |
|-------------------------|-----------|---------|-------------|--------|
| VTDI 26-13-201-028-0000 | DIST 38   |         | TOTAL ACRES | 0.09   |
| JIANG, YONGHAO; JT      | TAX CLASS | UPDATE  | REAL ESTATE | 63700  |
| LE, AU N H; JT          |           | LEGAL   | BUILDINGS   | 434000 |
|                         |           | PRINT U | TOTAL VALUE | 497700 |

10217 S SPLIT ROCK DR NO:  
 SOUTH JORDAN UT 84009611517 EDIT 1 FACTOR BYPASS  
 LOC: 10217 S SPLIT ROCK DR EDIT 0 BOOK 11088 PAGE 9161 DATE 01/07/2021  
 SUB: KENNECOTT DAYBREAK PL 9C TYPE SUBD PLAT  
 09/14/2022 PROPERTY DESCRIPTION FOR TAXATION PURPOSES ONLY  
 LOT 260, KENNECOTT DAYBREAK PL 9C 10179-1607 10244-1754  
 10557-1583 10898-3855


PFKEYS: 1=RXPH 4=VTAU 6=NEXT 7=RTRN VTAS 8=RXMU 10=VTBK 11=RXPN 12=PREV  
1=RXPH 4=VTAU 6=NEXT 7=VTAS 8=RXMU 10=VTBK 11=RXPN 12=PREV

HostKeyPad v

Empty input field with a lock icon on the left.

Reset Default Refresh Disconnect Turn Keyboard Off

Salt Lake County Government Center – 2001 South State Street Salt Lake City, UT 84190 – 801 468-3000



Esc / CLEAR Logoff

Applications

|                         |           |         |             |        |
|-------------------------|-----------|---------|-------------|--------|
| VTDI 20-15-201-029-0000 | DIST 38   |         | TOTAL ACRES | 0.09   |
| PUGMIRE, DEBRA L        | TAX CLASS | UPDATE  | REAL ESTATE | 63700  |
|                         |           | LEGAL   | BUILDINGS   | 458000 |
|                         |           | PRINT U | TOTAL VALUE | 521700 |

3610 E DOVERHILL DR NO:  
 COTTONWOOD HTS UT 84121552910 EDIT 1 FACTOR BYPASS  
 LOC: 5132 W BEAR TRAP DR EDIT 0 BOOK 10220 PAGE 3004 DATE 04/01/2014  
 SUB: KENNECOTT DAYBREAK PL 9C TYPE SUBD PLAT  
 09/14/2022 PROPERTY DESCRIPTION FOR TAXATION PURPOSES ONLY  
 LOT 257, KENNECOTT DAYBREAK PL 9C 10179-1607

PFKEYS: 1=RXPH 4=VTAU 6=NEXT 7=RTRN VTAS 8=RXMU 10=VTBK 11=RXPN 12=PREV  
1=RXPH 4=VTAU 6=NEXT 7=VTAS 8=RXMU 10=VTBK 11=RXPN 12=PREV

HostKeyPad v

Lock icon in a box

Reset Default Refresh Disconnect Turn Keyboard Off

Salt Lake County Government Center – 2001 South State Street Salt Lake City, UT 84190 – 801 468-3000



Esc / CLEAR

Logoff

Applications



|                         |           |         |             |        |
|-------------------------|-----------|---------|-------------|--------|
| VTDI 26-13-201-030-0000 | DIST 38   |         | TOTAL ACRES | 0.09   |
| ALMSTROM, KINDRA L      | TAX CLASS | UPDATE  | REAL ESTATE | 63700  |
|                         |           | LEGAL   | BUILDINGS   | 475700 |
|                         |           | PRINT U | TOTAL VALUE | 539400 |

5122 W BEAR TRAP DR NO:  
 SOUTH JORDAN UT 84009612222 EDIT 1 FACTOR BYPASS  
 LOC: 5122 W BEAR TRAP DR EDIT 0 BOOK 11129 PAGE 8040 DATE 03/17/2021  
 SUB: KENNECOTT DAYBREAK PL 9C TYPE SUBD PLAT  
 09/14/2022 PROPERTY DESCRIPTION FOR TAXATION PURPOSES ONLY  
 LOT 256, KENNECOTT DAYBREAK PL 9C 10179-1607 10242-8126  
 10452-7525 10847-7302

PFKEYS: 1=RXPH 4=VTAU 6=NEXT 7=RTRN VTAS 8=RXMU 10=VTBK 11=RXPN 12=PREV  
1=RXPH 4=VTAU 6=NEXT 7=VTAS 8=RXMU 10=VTBK 11=RXPN 12=PREV

HostKeyPad ▾

🔒

Reset Default Refresh Disconnect Turn Keyboard Off

Salt Lake County Government Center – 2001 South State Street Salt Lake City, UT 84190 – 801 468-3000





Esc / CLEAR

Logoff

Applications



|                          |           |         |             |        |
|--------------------------|-----------|---------|-------------|--------|
| VTDI 26-13-201-031-0000  | DIST 38   |         | TOTAL ACRES | 0.09   |
| MORALES TRUST 12/21/2020 | TAX CLASS | UPDATE  | REAL ESTATE | 63700  |
| MORALES, DORA L; TR      |           | LEGAL   | BUILDINGS   | 458500 |
|                          |           | PRINT U | TOTAL VALUE | 522200 |

5112 W BEAR TRAP DR NO:  
 SOUTH JORDAN UT 84009612212 EDIT 1 FACTOR BYPASS  
 LOC: 5112 W BEAR TRAP DR EDIT 0 BOOK 11103 PAGE 5904 DATE 02/09/2021  
 SUB: KENNECOTT DAYBREAK PL 9C TYPE SUBD PLAT  
 09/14/2022 PROPERTY DESCRIPTION FOR TAXATION PURPOSES ONLY  
 LOT 253, KENNECOTT DAYBREAK PL 9C 10185-157 10249-6247

PFKEYS: 1=RXPH 4=VTAU 6=NEXT 7=RTRN VTAS 8=RXMU 10=VTBK 11=RXPN 12=PREV  
1=RXPH 4=VTAU 6=NEXT 7=VTAS 8=RXMU 10=VTBK 11=RXPN 12=PREV

HostKeyPad ▾

Ⓔ

Reset Default Refresh Disconnect Turn Keyboard Off

Salt Lake County Government Center – 2001 South State Street Salt Lake City, UT 84190 – 801 468-3000



Esc / CLEAR Logoff Applications

|                               |                  |             |        |
|-------------------------------|------------------|-------------|--------|
| VTDI 26-13-201-032-0000       | DIST 38          | TOTAL ACRES | 0.09   |
| FADROWSKY, ALEXANDER J IV; JT | TAX CLASS UPDATE | REAL ESTATE | 63700  |
| FADROWSKY, MAKENA; JT         | LEGAL            | BUILDINGS   | 465900 |
|                               | PRINT U          | TOTAL VALUE | 529600 |

5094 W BEAR TRAP DR NO:  
 SOUTH JORDAN UT 84009611294 EDIT 1 FACTOR BYPASS  
 LOC: 5094 W BEAR TRAP DR EDIT 0 BOOK 11280 PAGE 8145 DATE 06/09/2022  
 SUB: KENNECOTT DAYBREAK PL 9C TYPE SUBD PLAT  
 09/14/2022 PROPERTY DESCRIPTION FOR TAXATION PURPOSES ONLY  
 LOT 252, KENNECOTT DAYBREAK PL 9C 10188-5451 10215-0164  
 10756-0245 10756-0266


PFKEYS: 1=RXPH 4=VTAU 6=NEXT 7=RTRN VTAS 8=RXMU 10=VTBK 11=RXPN 12=PREV  
1=RXPH 4=VTAU 6=NEXT 7=VTAS 8=RXMU 10=VTBK 11=RXPN 12=PREV

HostKeyPad v

Lock icon in a rectangular box

Reset Default Refresh Disconnect Turn Keyboard Off

Salt Lake County Government Center – 2001 South State Street Salt Lake City, UT 84190 – 801 468-3000



Esc / CLEAR Logoff Applications

VTDI 00 13-201-033-0000 DIST 38 TOTAL ACRES 0.09
BLAYLOCK, ELIZABETH TAX CLASS UPDATE REAL ESTATE 63700
LEGAL BUILDINGS 445700
PRINT U TOTAL VALUE 509400

5086 W BEAR TRAP DR NO: F10-MORE BK/PG
SOUTH JORDAN UT 84009611286 EDIT 1 FACTOR BYPASS
LOC: 5086 W BEAR TRAP DR EDIT 0 BOOK 10589 PAGE 3377 DATE 08/28/2017
SUB: KENNECOTT DAYBREAK PL 9C TYPE SUBD PLAT
09/14/2022 PROPERTY DESCRIPTION FOR TAXATION PURPOSES ONLY
LOT 249, KENNECOTT DAYBREAK PL 9C 10188-5451 10218-1159


PFKEYS: 1=RXPH 4=VTAU 6=NEXT 7=RTRN VTAS 8=RXMU 10=VTBK 11=RXPN 12=PREV
1=RXPH 4=VTAU 6=NEXT 7=VTAS 8=RXMU 10=VTBK 11=RXPN 12=PREV

HostKeyPad v

Lock icon in a box

Reset Default Refresh Disconnect Turn Keyboard Off

Salt Lake County Government Center – 2001 South State Street Salt Lake City, UT 84190 – 801 468-3000



Esc / CLEAR

Logoff

Applications



|                          |           |         |             |        |
|--------------------------|-----------|---------|-------------|--------|
| VTDI 26-13-201-034-0000  | DIST 38   |         | TOTAL ACRES | 0.09   |
| MUMFORD, CHRISTOPHER; JT | TAX CLASS | UPDATE  | REAL ESTATE | 63700  |
| IVORY, AMANDA; JT        |           | LEGAL   | BUILDINGS   | 466400 |
|                          |           | PRINT U | TOTAL VALUE | 530100 |

5076 W BEAR TRAP DR NO:  
 SOUTH JORDAN UT 84009611276 EDIT 1 FACTOR BYPASS  
 LOC: 5076 W BEAR TRAP DR EDIT 0 BOOK 11134 PAGE 7264 DATE 03/22/2021  
 SUB: KENNECOTT DAYBREAK PL 9C TYPE SUBD PLAT  
 09/14/2022 PROPERTY DESCRIPTION FOR TAXATION PURPOSES ONLY  
 LOT 248, KENNECOTT DAYBREAK PL 9C 10195-4864 10216-4455  
 10699-9154 11006-4670

PFKEYS: 1=RXPH 4=VTAU 6=NEXT 7=RTRN VTAS 8=RXMU 10=VTBK 11=RXPN 12=PREV  
1=RXPH 4=VTAU 6=NEXT 7=VTAS 8=RXMU 10=VTBK 11=RXPN 12=PREV

HostKeyPad ▾

🔒

Reset Default Refresh Disconnect Turn Keyboard Off

Salt Lake County Government Center – 2001 South State Street Salt Lake City, UT 84190 – 801 468-3000



Esc / CLEAR Logoff Applications

|                         |           |         |             |        |
|-------------------------|-----------|---------|-------------|--------|
| VTDI 26-13-201-035-0000 | DIST 38   |         | TOTAL ACRES | 0.09   |
| KEENAN, PAUL B; JT      | TAX CLASS | UPDATE  | REAL ESTATE | 63700  |
| KEENAN, LISA J; JT      |           | LEGAL   | BUILDINGS   | 440800 |
|                         |           | PRINT U | TOTAL VALUE | 504500 |

5068 W BEAR TRAP DR NO:  
 SOUTH JORDAN UT 84009611268 EDIT 1 FACTOR BYPASS  
 LOC: 5068 W BEAR TRAP DR EDIT 0 BOOK 10655 PAGE 4484 DATE 03/16/2018  
 SUB: KENNECOTT DAYBREAK PL 9C TYPE SUBD PLAT  
 09/14/2022 PROPERTY DESCRIPTION FOR TAXATION PURPOSES ONLY  
 LOT 245, KENNECOTT DAYBREAK PL 9C 10195-4864 10208-4297


PFKEYS: 1=RXPH 4=VTAU 6=NEXT 7=RTRN VTAS 8=RXMU 10=VTBK 11=RXPN 12=PREV  
1=RXPH 4=VTAU 6=NEXT 7=VTAS 8=RXMU 10=VTBK 11=RXPN 12=PREV

HostKeyPad v

6

Reset Default Refresh Disconnect Turn Keyboard Off

Salt Lake County Government Center – 2001 South State Street Salt Lake City, UT 84190 – 801 468-3000



Esc / CLEAR

Logoff

Applications



|                         |           |         |             |        |
|-------------------------|-----------|---------|-------------|--------|
| VTDI 26-13-201-036-0000 | DIST 38   |         | TOTAL ACRES | 0.09   |
| CANNON, AMY R; JT       | TAX CLASS | UPDATE  | REAL ESTATE | 63700  |
| CANNON, TIMOHTY E; JT   |           | LEGAL   | BUILDINGS   | 478200 |
|                         |           | PRINT U | TOTAL VALUE | 541900 |

5046 W BEAR TRAP DR NO:  
 SOUTH JORDAN UT 84009611246 EDIT 1 FACTOR BYPASS  
 LOC: 5046 W BEAR TRAP DR EDIT 0 BOOK 10946 PAGE 6709 DATE 05/22/2020  
 SUB: KENNECOTT DAYBREAK PL 9C TYPE SUBD PLAT  
 09/14/2022 PROPERTY DESCRIPTION FOR TAXATION PURPOSES ONLY  
 LOT 244, KENNECOTT DAYBREAK PL 9C 10170-2290 10220-1758


PFKEYS: 1=RXPH 4=VTAU 6=NEXT 7=RTRN VTAS 8=RXMU 10=VTBK 11=RXPN 12=PREV  
1=RXPH 4=VTAU 6=NEXT 7=VTAS 8=RXMU 10=VTBK 11=RXPN 12=PREV

HostKeyPad ▾

🔒

Reset Default Refresh Disconnect Turn Keyboard Off

Salt Lake County Government Center – 2001 South State Street Salt Lake City, UT 84190 – 801 468-3000



Esc / CLEAR Logoff Applications

|                         |           |             |                    |
|-------------------------|-----------|-------------|--------------------|
| VTDI 26-13-201-037-0000 | DIST 38   | TOTAL ACRES | 0.09               |
| SHELHAMER, JOSHUA T; JT | TAX CLASS | UPDATE      | REAL ESTATE 63700  |
| ET AL                   |           | LEGAL       | BUILDINGS 426500   |
|                         |           | PRINT U     | TOTAL VALUE 490200 |

5042 W BEAR TRAP DR NO: F10-MORE BK/PG  
 SOUTH JORDAN UT 84009611242 EDIT 1 FACTOR BYPASS  
 LOC: 5042 W BEAR TRAP DR EDIT 0 BOOK 10977 PAGE 0480 DATE 07/15/2020  
 SUB: KENNECOTT DAYBREAK PL 9C TYPE SUBD PLAT

09/14/2022 PROPERTY DESCRIPTION FOR TAXATION PURPOSES ONLY  
 LOT 241, KENNECOTT DAYBREAK PL 9C 10170-2290 10199-8180  
 10584-6804  
 \*\*\* SHELHAMER, JOSHUA T; JT  
 \*\*\* SHELHAMER, KYLEE N; JT  
 \*\*\* SHELHAMER, THOMAS E; JT


PFKEYS: 1=RXPH 4=VTAU 6=NEXT 7=RTRN VTAS 8=RXMU 10=VTBK 11=RXPN 12=PREV  
1=RXPH 4=VTAU 6=NEXT 7=VTAS 8=RXMU 10=VTBK 11=RXPN 12=PREV

HostKeyPad v

🔒

Reset Default Refresh Disconnect Turn Keyboard Off

Salt Lake County Government Center – 2001 South State Street Salt Lake City, UT 84190 – 801 468-3000



Esc / CLEAR

Logoff

Applications



|                         |           |         |             |        |
|-------------------------|-----------|---------|-------------|--------|
| VTDI 26-13-201-038-0000 | DIST 38   |         | TOTAL ACRES | 0.09   |
| SVEDIN, PATRICK         | TAX CLASS | UPDATE  | REAL ESTATE | 63700  |
|                         |           | LEGAL   | BUILDINGS   | 431700 |
|                         |           | PRINT U | TOTAL VALUE | 495400 |

5032 W BEAR TRAP DR NO:  
 SOUTH JORDAN UT 84009611232 EDIT 1 FACTOR BYPASS  
 LOC: 5032 W BEAR TRAP DR EDIT 0 BOOK 10547 PAGE 3044 DATE 04/14/2017  
 SUB: KENNECOTT DAYBREAK PL 9C TYPE SUBD PLAT  
 09/14/2022 PROPERTY DESCRIPTION FOR TAXATION PURPOSES ONLY  
 LOT 240, KENNECOTT DAYBREAK PL 9C 10157-4079 10194-350

PFKEYS: 1=RXPH 4=VTAU 6=NEXT 7=RTRN VTAS 8=RXMU 10=VTBK 11=RXPN 12=PREV  
1=RXPH 4=VTAU 6=NEXT 7=VTAS 8=RXMU 10=VTBK 11=RXPN 12=PREV


HostKeyPad ▾

🔒

Reset Default Refresh Disconnect Turn Keyboard Off

Salt Lake County Government Center – 2001 South State Street Salt Lake City, UT 84190 – 801 468-3000





Esc / CLEAR Logoff Applications

|                           |           |         |             |        |
|---------------------------|-----------|---------|-------------|--------|
| VTDI 26-13-201-039-0000   | DIST 38   |         | TOTAL ACRES | 0.09   |
| HERD, AARON & KATRINA; JT | TAX CLASS | UPDATE  | REAL ESTATE | 63700  |
|                           |           | LEGAL   | BUILDINGS   | 453100 |
|                           |           | PRINT U | TOTAL VALUE | 516800 |

5024 W BEAR TRAP DR NO:  
 SOUTH JORDAN UT 84009611224 EDIT 1 FACTOR BYPASS  
 LOC: 5024 W BEAR TRAP DR EDIT 0 BOOK 10191 PAGE 4961 DATE 11/14/2013  
 SUB: KENNECOTT DAYBREAK PL 9C TYPE SUBD PLAT  
 09/14/2022 PROPERTY DESCRIPTION FOR TAXATION PURPOSES ONLY  
 LOT 237, KENNECOTT DAYBREAK PL 9C. 10157-4155


PFKEYS: 1=RXPH 4=VTAU 6=NEXT 7=RTRN VTAS 8=RXMU 10=VTBK 11=RXPN 12=PREV  
1=RXPH 4=VTAU 6=NEXT 7=VTAS 8=RXMU 10=VTBK 11=RXPN 12=PREV

HostKeyPad v

6

Reset Default Refresh Disconnect Turn Keyboard Off

Salt Lake County Government Center – 2001 South State Street Salt Lake City, UT 84190 – 801 468-3000



Esc / CLEAR Logoff Applications

|                         |           |         |             |        |
|-------------------------|-----------|---------|-------------|--------|
| VTDI 26-13-201-040-0000 | DIST 38   |         | TOTAL ACRES | 0.10   |
| CHARLES, GERALD T       | TAX CLASS | UPDATE  | REAL ESTATE | 73300  |
|                         |           | LEGAL   | BUILDINGS   | 551000 |
|                         |           | PRINT U | TOTAL VALUE | 624300 |

10223 S SPLIT ROCK DR NO:  
 SOUTH JORDAN UT 84009611523 EDIT 1 FACTOR BYPASS  
 LOC: 10223 S SPLIT ROCK DR EDIT 0 BOOK 11083 PAGE 5115 DATE 12/23/2020  
 SUB: KENNECOTT DAYBREAK PL 9C TYPE SUBD PLAT  
 09/14/2022 PROPERTY DESCRIPTION FOR TAXATION PURPOSES ONLY  
 LOT 259, KENNECOTT DAYBREAK PL 9C 10179-1607 10220-5186


PFKEYS: 1=RXPH 4=VTAU 6=NEXT 7=RTRN VTAS 8=RXMU 10=VTBK 11=RXPN 12=PREV  
1=RXPH 4=VTAU 6=NEXT 7=VTAS 8=RXMU 10=VTBK 11=RXPN 12=PREV

HostKeyPad ▾

6

Reset Default Refresh Disconnect Turn Keyboard Off

Salt Lake County Government Center – 2001 South State Street Salt Lake City, UT 84190 – 801 468-3000



Esc / CLEAR Logoff Applications

|                         |           |         |             |        |
|-------------------------|-----------|---------|-------------|--------|
| VTDI 26-13-201-041-0000 | DIST 38   |         | TOTAL ACRES | 0.10   |
| DAILEY, PATRICK         | TAX CLASS | UPDATE  | REAL ESTATE | 73300  |
| GRIFFITH, HALEY         |           | LEGAL   | BUILDINGS   | 482100 |
|                         |           | PRINT U | TOTAL VALUE | 555400 |

5128 W BEAR TRAP DR NO:  
 SOUTH JORDAN UT 84009612228 EDIT 1 FACTOR BYPASS  
 LOC: 5128 W BEAR TRAP DR EDIT 0 BOOK 11131 PAGE 2016 DATE 03/08/2021  
 SUB: KENNECOTT DAYBREAK PL 9C TYPE SUBD PLAT  
 09/14/2022 PROPERTY DESCRIPTION FOR TAXATION PURPOSES ONLY  
 LOT 258, KENNECOTT DAYBREAK PL 9C 10179-1607 10228-7722  
 10228-8302 10657-6062


PFKEYS: 1=RXPH 4=VTAU 6=NEXT 7=RTRN VTAS 8=RXMU 10=VTBK 11=RXPN 12=PREV  
1=RXPH 4=VTAU 6=NEXT 7=VTAS 8=RXMU 10=VTBK 11=RXPN 12=PREV

HostKeyPad v

Lock icon and empty input field

Reset Default Refresh Disconnect Turn Keyboard Off

Salt Lake County Government Center – 2001 South State Street Salt Lake City, UT 84190 – 801 468-3000



Esc / CLEAR Logoff Applications

|                         |           |         |             |        |
|-------------------------|-----------|---------|-------------|--------|
| VTDI 26-13-201-042-0000 | DIST 38   |         | TOTAL ACRES | 0.10   |
| MCINTYRE, YECENIA; JT   | TAX CLASS | UPDATE  | REAL ESTATE | 73300  |
| GONZALEZ, JESUS; JT     |           | LEGAL   | BUILDINGS   | 487700 |
|                         |           | PRINT U | TOTAL VALUE | 561000 |

5124 W BEAR TRAP DR NO:  
 SOUTH JORDAN UT 84009612224 EDIT 1 FACTOR BYPASS  
 LOC: 5124 W BEAR TRAP DR EDIT 0 BOOK 11221 PAGE 9764 DATE 08/17/2021  
 SUB: KENNECOTT DAYBREAK PL 9C TYPE SUBD PLAT  
 09/14/2022 PROPERTY DESCRIPTION FOR TAXATION PURPOSES ONLY  
 LOT 255, KENNECOTT DAYBREAK PL 9C 10179-1607 10244-6297  
 10812-5748


PFKEYS: 1=RXPH 4=VTAU 6=NEXT 7=RTRN VTAS 8=RXMU 10=VTBK 11=RXPN 12=PREV  
1=RXPH 4=VTAU 6=NEXT 7=VTAS 8=RXMU 10=VTBK 11=RXPN 12=PREV

HostKeyPad v

Lock icon and empty input field

Reset Default Refresh Disconnect Turn Keyboard Off

Salt Lake County Government Center – 2001 South State Street Salt Lake City, UT 84190 – 801 468-3000



Esc / CLEAR

Logoff

Applications



VTDI 26-13-201-043-0000 DIST 38 TOTAL ACRES 0.11  
 TAYLOR, YOLANDA; JT TAX CLASS UPDATE REAL ESTATE 82600  
 TAYLOR, AARON R; JT LEGAL BUILDINGS 479700  
 PRINT U TOTAL VALUE 562300

8907 JAMESON ST NO: F10-MORE BK/PG  
 LORTON VA 220793113 EDIT 1 FACTOR BYPASS  
 LOC: 5108 W BEAR TRAP DR EDIT 0 BOOK 10967 PAGE 8828 DATE 06/30/2020  
 SUB: KENNECOTT DAYBREAK PL 9C TYPE SUBD PLAT  
 09/14/2022 PROPERTY DESCRIPTION FOR TAXATION PURPOSES ONLY  
 LOT 254, KENNECOTT DAYBREAK PL 9C 10185-157 10222-4113  
 10229-4164 10583-3898


PFKEYS: 1=RXPH 4=VTAU 6=NEXT 7=RTRN VTAS 8=RXMU 10=VTBK 11=RXPN 12=PREV  
1=RXPH 4=VTAU 6=NEXT 7=VTAS 8=RXMU 10=VTBK 11=RXPN 12=PREV

HostKeyPad ▾

🔒

Reset Default Refresh Disconnect Turn Keyboard Off

Salt Lake County Government Center – 2001 South State Street Salt Lake City, UT 84190 – 801 468-3000



Esc / CLEAR Logoff Applications

|                         |           |             |                   |
|-------------------------|-----------|-------------|-------------------|
| VTDI 26-13-201-044-0000 | DIST 38   | TOTAL ACRES | 0.11              |
| KUNZ, CALVIN; JT        | TAX CLASS | UPDATE      | REAL ESTATE 82600 |
| KUNZ, SHARRON; JT       |           | LEGAL       | BUILDINGS 499600  |
|                         | PRINT U   | TOTAL VALUE | 582200            |

5098 W BEAR TRAP DR NO:  
 SOUTH JORDAN UT 84009611298 EDIT 1 FACTOR BYPASS  
 LOC: 5098 W BEAR TRAP DR EDIT 0 BOOK 10974 PAGE 2637 DATE 07/08/2020  
 SUB: KENNECOTT DAYBREAK PL 9C TYPE SUBD PLAT  
 09/14/2022 PROPERTY DESCRIPTION FOR TAXATION PURPOSES ONLY  
 LOT 251, KENNECOTT DAYBREAK PL 9C 10188-5451 10213-3364  
 10213-4165 10693-2430


PFKEYS: 1=RXPH 4=VTAU 6=NEXT 7=RTRN VTAS 8=RXMU 10=VTBK 11=RXPN 12=PREV  
1=RXPH 4=VTAU 6=NEXT 7=VTAS 8=RXMU 10=VTBK 11=RXPN 12=PREV

HostKeyPad v

Ⓜ

Reset Default Refresh Disconnect Turn Keyboard Off

Salt Lake County Government Center – 2001 South State Street Salt Lake City, UT 84190 – 801 468-3000



Esc / CLEAR

Logoff

Applications



|                         |           |         |             |        |
|-------------------------|-----------|---------|-------------|--------|
| VTDI 26-13-201-045-0000 | DIST 38   |         | TOTAL ACRES | 0.11   |
| LARSEN, MELANY G; JT    | TAX CLASS | UPDATE  | REAL ESTATE | 82600  |
| LARSEN, PAUL W; JT      |           | LEGAL   | BUILDINGS   | 423800 |
|                         |           | PRINT U | TOTAL VALUE | 506400 |

5084 W BEAR TRAP DR NO:  
 SOUTH JORDAN UT 84009611284 EDIT 1 FACTOR BYPASS  
 LOC: 5084 W BEAR TRAP DR EDIT 0 BOOK 11259 PAGE 4829 DATE 10/29/2021  
 SUB: KENNECOTT DAYBREAK PL 9C TYPE SUBD PLAT  
 09/14/2022 PROPERTY DESCRIPTION FOR TAXATION PURPOSES ONLY  
 LOT 250, KENNECOTT DAYBREAK PL 9C 10188-5451 10211-5681


PFKEYS: 1=RXPH 4=VTAU 6=NEXT 7=RTRN VTAS 8=RXMU 10=VTBK 11=RXPN 12=PREV  
1=RXPH 4=VTAU 6=NEXT 7=VTAS 8=RXMU 10=VTBK 11=RXPN 12=PREV

HostKeyPad ▾

🔒

Reset Default Refresh Disconnect Turn Keyboard Off

Salt Lake County Government Center – 2001 South State Street Salt Lake City, UT 84190 – 801 468-3000



Esc / CLEAR

Logoff

Applications



|                         |           |         |             |        |
|-------------------------|-----------|---------|-------------|--------|
| VTDI 26-13-201-046-0000 | DIST 38   |         | TOTAL ACRES | 0.10   |
| BURT, MISTI C           | TAX CLASS | UPDATE  | REAL ESTATE | 73300  |
|                         |           | LEGAL   | BUILDINGS   | 479200 |
|                         |           | PRINT U | TOTAL VALUE | 552500 |

5078 W BEAR TRAP DR NO:  
 SOUTH JORDAN UT 84009611278 EDIT 1 FACTOR BYPASS  
 LOC: 5078 W BEAR TRAP DR EDIT 0 BOOK 11256 PAGE 0236 DATE 10/21/2021  
 SUB: KENNECOTT DAYBREAK PL 9C TYPE SUBD PLAT  
 09/14/2022 PROPERTY DESCRIPTION FOR TAXATION PURPOSES ONLY  
 LOT 247, KENNECOTT DAYBREAK PL 9C 10195-4864 10209-5601  
 10356-9295 11211-7373

PFKEYS: 1=RXPH 4=VTAU 6=NEXT 7=RTRN VTAS 8=RXMU 10=VTBK 11=RXPN 12=PREV  
1=RXPH 4=VTAU 6=NEXT 7=VTAS 8=RXMU 10=VTBK 11=RXPN 12=PREV


HostKeyPad ▾

6

Reset Default Refresh Disconnect Turn Keyboard Off

Salt Lake County Government Center – 2001 South State Street Salt Lake City, UT 84190 – 801 468-3000





Esc / CLEAR

Logoff

Applications



|                         |           |         |             |        |
|-------------------------|-----------|---------|-------------|--------|
| VTDI 26-13-201-047-0000 | DIST 38   |         | TOTAL ACRES | 0.11   |
| COVEY, MCKELL; JT       | TAX CLASS | UPDATE  | REAL ESTATE | 82600  |
| COVEY, TAYLOR; JT       |           | LEGAL   | BUILDINGS   | 496600 |
|                         |           | PRINT U | TOTAL VALUE | 579200 |

5064 W BEAR TRAP DR NO:  
 SOUTH JORDAN UT 84009611264 EDIT 1 FACTOR BYPASS  
 LOC: 5064 W BEAR TRAP DR EDIT 0 BOOK 11247 PAGE 4334 DATE 10/04/2021  
 SUB: KENNECOTT DAYBREAK PL 9C TYPE SUBD PLAT  
 09/14/2022 PROPERTY DESCRIPTION FOR TAXATION PURPOSES ONLY  
 LOT 246, KENNECOTT DAYBREAK PL 9C 10195-4864 10210-5656  
 10305-6278

PFKEYS: 1=RXPH 4=VTAU 6=NEXT 7=RTRN VTAS 8=RXMU 10=VTBK 11=RXPN 12=PREV  
1=RXPH 4=VTAU 6=NEXT 7=VTAS 8=RXMU 10=VTBK 11=RXPN 12=PREV

HostKeyPad ▾

🔒

Reset Default Refresh Disconnect Turn Keyboard Off

Salt Lake County Government Center – 2001 South State Street Salt Lake City, UT 84190 – 801 468-3000



Esc / CLEAR

Logoff

Applications



|                         |           |         |             |        |
|-------------------------|-----------|---------|-------------|--------|
| VTDI 26-13-201-048-0000 | DIST 38   |         | TOTAL ACRES | 0.11   |
| BENNET, MARCUS          | TAX CLASS | UPDATE  | REAL ESTATE | 82600  |
|                         |           | LEGAL   | BUILDINGS   | 482800 |
|                         |           | PRINT U | TOTAL VALUE | 565400 |

5048 W BEAR TRAP DR NO:  
 SOUTH JORDAN UT 84009611248 EDIT 1 FACTOR BYPASS  
 LOC: 5048 W BEAR TRAP DR EDIT 0 BOOK 10965 PAGE 8352 DATE 06/26/2020  
 SUB: KENNECOTT DAYBREAK PL 9C TYPE SUBD PLAT  
 09/14/2022 PROPERTY DESCRIPTION FOR TAXATION PURPOSES ONLY  
 LOT 243, KENNECOTT DAYBREAK PL 9C 10170-2290 10197-5132

PFKEYS: 1=RXPH 4=VTAU 6=NEXT 7=RTRN VTAS 8=RXMU 10=VTBK 11=RXPN 12=PREV  
1=RXPH 4=VTAU 6=NEXT 7=VTAS 8=RXMU 10=VTBK 11=RXPN 12=PREV

HostKeyPad ▾

Ⓜ

Reset Default Refresh Disconnect Turn Keyboard Off

Salt Lake County Government Center – 2001 South State Street Salt Lake City, UT 84190 – 801 468-3000



Esc / CLEAR Logoff Applications

|                          |           |             |                    |
|--------------------------|-----------|-------------|--------------------|
| VTDI 26-13-201-049-0000  | DIST 38   | TOTAL ACRES | 0.10               |
| CHAMBERLAIN, STEPHANIE K | TAX CLASS | UPDATE      | REAL ESTATE 73300  |
|                          |           | LEGAL       | BUILDINGS 481000   |
|                          |           | PRINT U     | TOTAL VALUE 554300 |

5038 W BEAR TRAP DR NO:  
 SOUTH JORDAN UT 84009611238 EDIT 1 FACTOR BYPASS  
 LOC: 5038 W BEAR TRAP DR EDIT 0 BOOK 11253 PAGE 4698 DATE 10/18/2021  
 SUB: KENNECOTT DAYBREAK PL 9C TYPE SUBD PLAT  
 09/14/2022 PROPERTY DESCRIPTION FOR TAXATION PURPOSES ONLY  
 LOT 242, KENNECOTT DAYBREAK PL 9C 10170-2290 10196-6373  
 10313-0997


PFKEYS: 1=RXPH 4=VTAU 6=NEXT 7=RTRN VTAS 8=RXMU 10=VTBK 11=RXPN 12=PREV  
1=RXPH 4=VTAU 6=NEXT 7=VTAS 8=RXMU 10=VTBK 11=RXPN 12=PREV

HostKeyPad v

6

Reset Default Refresh Disconnect Turn Keyboard Off

Salt Lake County Government Center – 2001 South State Street Salt Lake City, UT 84190 – 801 468-3000



Esc / CLEAR

Logoff

Applications



|                         |           |         |             |        |
|-------------------------|-----------|---------|-------------|--------|
| VTDI 26-13-201-050-0000 | DIST 38   |         | TOTAL ACRES | 0.10   |
| HIGLEY, BRIAN JAY       | TAX CLASS | UPDATE  | REAL ESTATE | 73300  |
|                         |           | LEGAL   | BUILDINGS   | 417100 |
|                         |           | PRINT U | TOTAL VALUE | 490400 |

5034 W BEAR TRAP DR NO:  
 SOUTH JORDAN UT 84009611234 EDIT 1 FACTOR BYPASS  
 LOC: 5034 W BEAR TRAP DR EDIT 0 BOOK 10350 PAGE 8300 DATE 08/10/2015  
 SUB: KENNECOTT DAYBREAK PL 9C TYPE SUBD PLAT  
 09/14/2022 PROPERTY DESCRIPTION FOR TAXATION PURPOSES ONLY  
 LOT 239, KENNECOTT DAYBREAK PL 9C 10157-4155 10194-0520


PFKEYS: 1=RXPH 4=VTAU 6=NEXT 7=RTRN VTAS 8=RXMU 10=VTBK 11=RXPN 12=PREV  
1=RXPH 4=VTAU 6=NEXT 7=VTAS 8=RXMU 10=VTBK 11=RXPN 12=PREV

HostKeyPad v

6

Reset Default Refresh Disconnect Turn Keyboard Off

Salt Lake County Government Center – 2001 South State Street Salt Lake City, UT 84190 – 801 468-3000



Esc / CLEAR

Logoff

Applications

VTDI 26-13-201-051-0000 DIST 38 TOTAL ACRES 0.10  
 BEAR TRAP DRIVE, LLC TAX CLASS UPDATE REAL ESTATE 73300  
 LEGAL BUILDINGS 442700  
 % MARIE NUGENT PRINT U TOTAL VALUE 516000  
 4114 W BLUE MESA WY NO:  
 SOUTH JORDAN UT 84009776814 EDIT 1 FACTOR BYPASS  
 LOC: 5022 W BEAR TRAP DR EDIT 0 BOOK 10813 PAGE 1850 DATE 08/09/2019  
 SUB: KENNECOTT DAYBREAK PL 9C TYPE SUBD PLAT  
 09/14/2022 PROPERTY DESCRIPTION FOR TAXATION PURPOSES ONLY  
 LOT 238, KENNECOTT DAYBREAK PL 9C 10157-4155 10194-2351  
 10389-1444


PFKEYS: 1=RXPH 4=VTAU 6=NEXT 7=RTRN VTAS 8=RXMU 10=VTBK 11=RXPN 12=PREV  
1=RXPH 4=VTAU 6=NEXT 7=VTAS 8=RXMU 10=VTBK 11=RXPN 12=PREV

HostKeyPad v

6

Reset Default Refresh Disconnect Turn Keyboard Off

Salt Lake County Government Center – 2001 South State Street Salt Lake City, UT 84190 – 801 468-3000



Esc / CLEAR

Logoff

Applications

|                         |           |         |             |        |
|-------------------------|-----------|---------|-------------|--------|
| VTDI 26-13-207-001-0000 | DIST 38   |         | TOTAL ACRES | 0.10   |
| ANDERSON, PETER C &     | TAX CLASS | UPDATE  | REAL ESTATE | 73300  |
| HALEY F; JT             |           | LEGAL   | BUILDINGS   | 476500 |
|                         |           | PRINT U | TOTAL VALUE | 549800 |

5197 W NOKASIPPI LN NO:  
 SOUTH JORDAN UT 84009612397 EDIT 1 FACTOR BYPASS  
 LOC: 5197 W NOKASIPPI LN EDIT 0 BOOK 10265 PAGE 3742 DATE 10/06/2014  
 SUB: KENNECOTT DAYBREAK PL 10D TYPE SUBD PLAT  
 09/14/2022 PROPERTY DESCRIPTION FOR TAXATION PURPOSES ONLY  
 LOT 207, KENNECOTT DAYBREAK PL 10D. 10213-5013


PFKEYS: 1=RXPH 4=VTAU 6=NEXT 7=RTRN VTAS 8=RXMU 10=VTBK 11=RXPN 12=PREV  
1=RXPH 4=VTAU 6=NEXT 7=VTAS 8=RXMU 10=VTBK 11=RXPN 12=PREV

HostKeyPad v

6

Reset Default Refresh Disconnect Turn Keyboard Off

Salt Lake County Government Center – 2001 South State Street Salt Lake City, UT 84190 – 801 468-3000



Esc / CLEAR Logoff Applications

|                         |           |         |             |        |
|-------------------------|-----------|---------|-------------|--------|
| VTDI 26-13-207-002-0000 | DIST 38   |         | TOTAL ACRES | 0.10   |
| DICKIE, WENDY G; JT     | TAX CLASS | UPDATE  | REAL ESTATE | 73300  |
| WAHLQUIST, MIKE J; JT   |           | LEGAL   | BUILDINGS   | 466300 |
|                         |           | PRINT U | TOTAL VALUE | 539600 |

5187 W NOKASIPPI LN NO:  
 SOUTH JORDAN UT 84009612387 EDIT 1 FACTOR BYPASS  
 LOC: 5187 W NOKASIPPI LN EDIT 0 BOOK 11356 PAGE 3725 DATE 07/18/2022  
 SUB: KENNECOTT DAYBREAK PL 10D TYPE SUBD PLAT  
 09/14/2022 PROPERTY DESCRIPTION FOR TAXATION PURPOSES ONLY  
 LOT 208, KENNECOTT DAYBREAK PL 10D. 10213-5013 10259-8497  
 10485-8244  
 10537-4893


PFKEYS: 1=RXPH 4=VTAU 6=NEXT 7=RTRN VTAS 8=RXMU 10=VTBK 11=RXPN 12=PREV  
1=RXPH 4=VTAU 6=NEXT 7=VTAS 8=RXMU 10=VTBK 11=RXPN 12=PREV

HostKeyPad v

Lock icon in a box

Reset Default Refresh Disconnect Turn Keyboard Off

Salt Lake County Government Center – 2001 South State Street Salt Lake City, UT 84190 – 801 468-3000



Esc / CLEAR

Logoff

Applications

|                         |           |         |             |        |
|-------------------------|-----------|---------|-------------|--------|
| VTDI 26-13-207-003-0000 | DIST 38   |         | TOTAL ACRES | 0.10   |
| STODDARD, JONATHAN &    | TAX CLASS | UPDATE  | REAL ESTATE | 73300  |
| LISA; JT                |           | LEGAL   | BUILDINGS   | 466200 |
|                         |           | PRINT U | TOTAL VALUE | 539500 |

5179 W NOKASIPPI LN NO:  
 SOUTH JORDAN UT 84009612379 EDIT 1 FACTOR BYPASS  
 LOC: 5179 W NOKASIPPI LN EDIT 0 BOOK 10249 PAGE 5909 DATE 09/18/2014  
 SUB: KENNECOTT DAYBREAK PL 10D TYPE SUBD PLAT  
 09/14/2022 PROPERTY DESCRIPTION FOR TAXATION PURPOSES ONLY  
 LOT 209, KENNECOTT DAYBREAK PL 10D. 10213-5013 10234-6825  
 10236-2062 10254-5428

PFKEYS: 1=RXPH 4=VTAU 6=NEXT 7=RTRN VTAS 8=RXMU 10=VTBK 11=RXPN 12=PREV  
1=RXPH 4=VTAU 6=NEXT 7=VTAS 8=RXMU 10=VTBK 11=RXPN 12=PREV


HostKeyPad v

🔒

Reset Default Refresh Disconnect Turn Keyboard Off

Salt Lake County Government Center – 2001 South State Street Salt Lake City, UT 84190 – 801 468-3000





Esc / CLEAR Logoff Applications

|                            |           |             |                    |
|----------------------------|-----------|-------------|--------------------|
| VTDI 26-13-207-004-0000    | DIST 38   | TOTAL ACRES | 0.10               |
| TREVOR & AMY MILLER LIV TR | TAX CLASS | UPDATE      | REAL ESTATE 73300  |
| ET AL                      |           | LEGAL       | BUILDINGS 451400   |
|                            |           | PRINT U     | TOTAL VALUE 524700 |

5169 W NOKASIPPI LN NO:  
 SOUTH JORDAN UT 84009612369 EDIT 1 FACTOR BYPASS  
 LOC: 5169 W NOKASIPPI LN EDIT 0 BOOK 11295 PAGE 2743 DATE 01/24/2022  
 SUB: KENNECOTT DAYBREAK PL 10D TYPE SUBD PLAT

09/14/2022 PROPERTY DESCRIPTION FOR TAXATION PURPOSES ONLY

LOT 210, KENNECOTT DAYBREAK PL 10D. 10195-2097  
10256-0859

\*\*\* TREVOR & AMY MILLER LIVING TRUST 01/17/2022  
 \*\*\* MILLER, AMY J P; TR  
 \*\*\* MILLER, TREVOR D; TR

PFKEYS: 1=RXPH 4=VTAU 6=NEXT 7=RTRN VTAS 8=RXMU 10=VTBK 11=RXPN 12=PREV


1=RXPH 4=VTAU 6=NEXT 7=VTAS 8=RXMU 10=VTBK 11=RXPN 12=PREV

HostKeyPad v

6

Reset Default Refresh Disconnect Turn Keyboard Off

Salt Lake County Government Center – 2001 South State Street Salt Lake City, UT 84190 – 801 468-3000



Esc / CLEAR

Logoff

Applications

|                         |           |         |             |        |
|-------------------------|-----------|---------|-------------|--------|
| VTDI 26-13-207-005-0000 | DIST 38   |         | TOTAL ACRES | 0.09   |
| GARCIA, KRISTIN D; JT   | TAX CLASS | UPDATE  | REAL ESTATE | 63700  |
| LOPEZ, TRAVIS E; JT     |           | LEGAL   | BUILDINGS   | 511000 |
|                         |           | PRINT U | TOTAL VALUE | 574700 |

5161 W NOKASIPPI LN NO:  
 SOUTH JORDAN UT 84009612361 EDIT 1 FACTOR BYPASS  
 LOC: 5161 W NOKASIPPI LN EDIT 0 BOOK 11178 PAGE 1362 DATE 05/25/2021  
 SUB: KENNECOTT DAYBREAK PL 10D TYPE SUBD PLAT  
 09/14/2022 PROPERTY DESCRIPTION FOR TAXATION PURPOSES ONLY  
 LOT 211, KENNECOTT DAYBREAK PL 10D. 10195-2097 10222-3705  
 10691-6770


PFKEYS: 1=RXPH 4=VTAU 6=NEXT 7=RTRN VTAS 8=RXMU 10=VTBK 11=RXPN 12=PREV  
1=RXPH 4=VTAU 6=NEXT 7=VTAS 8=RXMU 10=VTBK 11=RXPN 12=PREV

HostKeyPad v

6

Reset Default Refresh Disconnect Turn Keyboard Off

Salt Lake County Government Center – 2001 South State Street Salt Lake City, UT 84190 – 801 468-3000



Esc / CLEAR

Logoff

Applications

|                         |           |         |             |        |
|-------------------------|-----------|---------|-------------|--------|
| VTDI 26-13-207-006-0000 | DIST 38   |         | TOTAL ACRES | 0.10   |
| SELDEN, BRIAN; JT       | TAX CLASS | UPDATE  | REAL ESTATE | 73300  |
| ANDREASON, KAITLYN; JT  |           | LEGAL   | BUILDINGS   | 438600 |
|                         |           | PRINT U | TOTAL VALUE | 511900 |

5153 W NOKASIPPI LN NO:  
 SOUTH JORDAN UT 84009612353 EDIT 1 FACTOR BYPASS  
 LOC: 5153 W NOKASIPPI LN EDIT 0 BOOK 11205 PAGE 5232 DATE 07/15/2021  
 SUB: KENNECOTT DAYBREAK PL 10D TYPE SUBD PLAT  
 09/14/2022 PROPERTY DESCRIPTION FOR TAXATION PURPOSES ONLY  
 LOT 212, KENNECOTT DAYBREAK PL 10D. 10195-2097 10353-3849

PFKEYS: 1=RXPH 4=VTAU 6=NEXT 7=RTRN VTAS 8=RXMU 10=VTBK 11=RXPN 12=PREV  
1=RXPH 4=VTAU 6=NEXT 7=VTAS 8=RXMU 10=VTBK 11=RXPN 12=PREV

HostKeyPad v

6

Reset Default Refresh Disconnect Turn Keyboard Off

Salt Lake County Government Center – 2001 South State Street Salt Lake City, UT 84190 – 801 468-3000



Esc / CLEAR Logoff Applications

|                             |           |         |             |        |
|-----------------------------|-----------|---------|-------------|--------|
| VTDI 26-13-207-007-0000     | DIST 38   |         | TOTAL ACRES | 0.11   |
| BLANCHETTE, NICHOLAS P; JT  | TAX CLASS | UPDATE  | REAL ESTATE | 82600  |
| BLANCHETTE, LIBERTY A T; JT |           | LEGAL   | BUILDINGS   | 462800 |
|                             |           | PRINT U | TOTAL VALUE | 545400 |

10354 S SPLIT ROCK DR NO:  
 SOUTH JORDAN UT 84009610754 EDIT 1 FACTOR BYPASS  
 LOC: 10354 S SPLIT ROCK DR EDIT 0 BOOK 10721 PAGE 3578 DATE 10/19/2018  
 SUB: KENNECOTT DAYBREAK PL 10D TYPE SUBD PLAT  
 09/14/2022 PROPERTY DESCRIPTION FOR TAXATION PURPOSES ONLY  
 LOT 213, KENNECOTT DAYBREAK PL 10D. 10195-2097 10235-2380


PFKEYS: 1=RXPH 4=VTAU 6=NEXT 7=RTRN VTAS 8=RXMU 10=VTBK 11=RXPN 12=PREV  
1=RXPH 4=VTAU 6=NEXT 7=VTAS 8=RXMU 10=VTBK 11=RXPN 12=PREV

HostKeyPad v

6

Reset Default Refresh Disconnect Turn Keyboard Off

Salt Lake County Government Center – 2001 South State Street Salt Lake City, UT 84190 – 801 468-3000



Esc / CLEAR Logoff Applications

|                         |           |         |             |        |
|-------------------------|-----------|---------|-------------|--------|
| VTDI 26-13-207-008-0000 | DIST 38   |         | TOTAL ACRES | 0.10   |
| NEILSEN, WAYNE L; TR    | TAX CLASS | UPDATE  | REAL ESTATE | 73300  |
| (N FAM TR)              |           | LEGAL   | BUILDINGS   | 484600 |
|                         |           | PRINT U | TOTAL VALUE | 557900 |

5188 W BURNTSIDE AVE NO:  
 SOUTH JORDAN UT 84009612588 EDIT 1 FACTOR BYPASS  
 LOC: 5188 W BURNTSIDE AVE EDIT 0 BOOK 10272 PAGE 1798 DATE 11/04/2014  
 SUB: KENNECOTT DAYBREAK PL 10D TYPE SUBD PLAT  
 09/14/2022 PROPERTY DESCRIPTION FOR TAXATION PURPOSES ONLY  
 LOT 220, KENNECOTT DAYBREAK PL 10D. 10213-5013 10256-7134

PFKEYS: 1=RXPH 4=VTAU 6=NEXT 7=RTRN VTAS 8=RXMU 10=VTBK 11=RXPN 12=PREV  
1=RXPH 4=VTAU 6=NEXT 7=VTAS 8=RXMU 10=VTBK 11=RXPN 12=PREV

HostKeyPad v

6

Reset Default Refresh Disconnect Turn Keyboard Off

Salt Lake County Government Center – 2001 South State Street Salt Lake City, UT 84190 – 801 468-3000



Esc / CLEAR Logoff Applications

|                             |           |         |             |        |
|-----------------------------|-----------|---------|-------------|--------|
| VTDI 26-13-207-009-0000     | DIST 38   |         | TOTAL ACRES | 0.10   |
| SCOTT & JANA SCHAUSS LIV TR | TAX CLASS | UPDATE  | REAL ESTATE | 73300  |
| ET AL                       |           | LEGAL   | BUILDINGS   | 463700 |
|                             |           | PRINT U | TOTAL VALUE | 537000 |

5178 W BURNTSIDE AVE NO:  
 SOUTH JORDAN UT 84009612578 EDIT 1 FACTOR BYPASS  
 LOC: 5178 W BURNTSIDE AVE EDIT 0 BOOK 11119 PAGE 6885 DATE 03/04/2021  
 SUB: KENNECOTT DAYBREAK PL 10D TYPE SUBD PLAT

09/14/2022 PROPERTY DESCRIPTION FOR TAXATION PURPOSES ONLY  
 LOT 219, KENNECOTT DAYBREAK PL 10D. 10213-5013 10263-1825  
 10731-7645  
 \*\*\* SCOTT & JANA SCHAUSS LIVING TRUST 11/02/2018  
 \*\*\* SCHAUSS, JANA L; TR  
 \*\*\* SCHAUSS, SCOTT C; TR

PFKEYS: 1=RXPH 4=VTAU 6=NEXT 7=RTRN VTAS 8=RXMU 10=VTBK 11=RXPN 12=PREV  
1=RXPH 4=VTAU 6=NEXT 7=VTAS 8=RXMU 10=VTBK 11=RXPN 12=PREV

HostKeyPad v

🔒

Reset Default Refresh Disconnect Turn Keyboard Off

Salt Lake County Government Center – 2001 South State Street Salt Lake City, UT 84190 – 801 468-3000



Esc / CLEAR Logoff Applications

|                         |           |             |                    |
|-------------------------|-----------|-------------|--------------------|
| VTDI 26-13-207-010-0000 | DIST 38   | TOTAL ACRES | 0.11               |
| MACIAS, CARLOS          | TAX CLASS | UPDATE      | REAL ESTATE 82600  |
|                         |           | LEGAL       | BUILDINGS 512100   |
|                         |           | PRINT U     | TOTAL VALUE 594700 |

5168 W BURNTSIDE AVE NO:  
 SOUTH JORDAN UT 84009612568 EDIT 1 FACTOR BYPASS  
 LOC: 5168 W BURNTSIDE AVE EDIT 0 BOOK 10266 PAGE 0314 DATE 10/08/2014  
 SUB: KENNECOTT DAYBREAK PL 10D TYPE SUBD PLAT  
 09/14/2022 PROPERTY DESCRIPTION FOR TAXATION PURPOSES ONLY  
 LOT 218, KENNECOTT DAYBREAK PL 10D. 10213-5013


PFKEYS: 1=RXPH 4=VTAU 6=NEXT 7=RTRN VTAS 8=RXMU 10=VTBK 11=RXPN 12=PREV  
1=RXPH 4=VTAU 6=NEXT 7=VTAS 8=RXMU 10=VTBK 11=RXPN 12=PREV

HostKeyPad v

6

Reset Default Refresh Disconnect Turn Keyboard Off

Salt Lake County Government Center – 2001 South State Street Salt Lake City, UT 84190 – 801 468-3000



Esc / CLEAR Logoff Applications

|                         |           |         |             |        |
|-------------------------|-----------|---------|-------------|--------|
| VTDI 26-13-207-011-0000 | DIST 38   |         | TOTAL ACRES | 0.12   |
| LIN, SHENG H            | TAX CLASS | UPDATE  | REAL ESTATE | 91800  |
|                         |           | LEGAL   | BUILDINGS   | 570400 |
|                         |           | PRINT U | TOTAL VALUE | 662200 |

5162 W BURNTSIDE AVE NO:  
 SOUTH JORDAN UT 84009612562 EDIT 1 FACTOR BYPASS  
 LOC: 5162 W BURNTSIDE AVE EDIT 0 BOOK 11143 PAGE 1615 DATE 03/25/2021  
 SUB: KENNECOTT DAYBREAK PL 10D TYPE SUBD PLAT  
 09/14/2022 PROPERTY DESCRIPTION FOR TAXATION PURPOSES ONLY  
 LOT 217, KENNECOTT DAYBREAK PL 10D. 10213-5013 10258-0508

PFKEYS: 1=RXPH 4=VTAU 6=NEXT 7=RTRN VTAS 8=RXMU 10=VTBK 11=RXPN 12=PREV  
1=RXPH 4=VTAU 6=NEXT 7=VTAS 8=RXMU 10=VTBK 11=RXPN 12=PREV


HostKeyPad v

Lock icon in a rectangular box

Reset Default Refresh Disconnect Turn Keyboard Off

Salt Lake County Government Center – 2001 South State Street Salt Lake City, UT 84190 – 801 468-3000





Esc / CLEAR

Logoff

Applications



|                         |           |         |             |        |
|-------------------------|-----------|---------|-------------|--------|
| VTDI 26-13-207-013-0000 | DIST 38   |         | TOTAL ACRES | 0.10   |
| MEREDITH, STEPHANIE A   | TAX CLASS | UPDATE  | REAL ESTATE | 73300  |
|                         |           | LEGAL   | BUILDINGS   | 551100 |
|                         |           | PRINT U | TOTAL VALUE | 624400 |

5144 W BURNTSIDE AVE NO:  
 SOUTH JORDAN UT 84009612544 EDIT 1 FACTOR BYPASS  
 LOC: 5144 W BURNTSIDE AVE EDIT 0 BOOK 10241 PAGE 3156 DATE 06/27/2014  
 SUB: KENNECOTT DAYBREAK PL 10D TYPE SUBD PLAT  
 09/14/2022 PROPERTY DESCRIPTION FOR TAXATION PURPOSES ONLY  
 LOT 215, KENNECOTT DAYBREAK PL 10D. 10195-2097


PFKEYS: 1=RXPH 4=VTAU 6=NEXT 7=RTRN VTAS 8=RXMU 10=VTBK 11=RXPN 12=PREV  
1=RXPH 4=VTAU 6=NEXT 7=VTAS 8=RXMU 10=VTBK 11=RXPN 12=PREV

HostKeyPad v

Lock icon in a box

Reset Default Refresh Disconnect Turn Keyboard Off

Salt Lake County Government Center – 2001 South State Street Salt Lake City, UT 84190 – 801 468-3000



Esc / CLEAR

Logoff

Applications

|                         |           |         |             |        |
|-------------------------|-----------|---------|-------------|--------|
| VTDI 26-13-207-014-0000 | DIST 38   |         | TOTAL ACRES | 0.11   |
| MONROE, SCOTT L &       | TAX CLASS | UPDATE  | REAL ESTATE | 82600  |
| ERYN L; JT              |           | LEGAL   | BUILDINGS   | 428700 |
|                         |           | PRINT U | TOTAL VALUE | 511300 |

10362 S SPLIT ROCK DR NO:  
 SOUTH JORDAN UT 84009610762 EDIT 1 FACTOR BYPASS  
 LOC: 10362 S SPLIT ROCK DR EDIT 0 BOOK 10232 PAGE 6065 DATE 05/23/2014  
 SUB: KENNECOTT DAYBREAK PL 10D TYPE SUBD PLAT  
 09/14/2022 PROPERTY DESCRIPTION FOR TAXATION PURPOSES ONLY  
 LOT 214, KENNECOTT DAYBREAK PL 10D. 10195-2097


PFKEYS: 1=RXPH 4=VTAU 6=NEXT 7=RTRN VTAS 8=RXMU 10=VTBK 11=RXPN 12=PREV  
1=RXPH 4=VTAU 6=NEXT 7=VTAS 8=RXMU 10=VTBK 11=RXPN 12=PREV

HostKeyPad v

6

Reset Default Refresh Disconnect Turn Keyboard Off

Salt Lake County Government Center – 2001 South State Street Salt Lake City, UT 84190 – 801 468-3000



Esc / CLEAR

Logoff

Applications

|                         |           |         |             |        |
|-------------------------|-----------|---------|-------------|--------|
| VTDI 24-13-216-074 0000 | DIST 38   |         | TOTAL ACRES | 0.10   |
| FAGAN, VALARIE; JT      | TAX CLASS | UPDATE  | REAL ESTATE | 73300  |
| FAGAN, WILLIAM; JT      |           | LEGAL   | BUILDINGS   | 494800 |
|                         |           | PRINT U | TOTAL VALUE | 568100 |

10213 S CROW WING DR NO:  
 SOUTH JORDAN UT 84009479313 EDIT 1 FACTOR BYPASS  
 LOC: 10213 S CROW WING DR EDIT 0 BOOK 10817 PAGE 4462 DATE 08/23/2019  
 SUB: KENNECOTT DAYBREAK PL 9C TYPE SUBD PLAT  
 09/15/2022 PROPERTY DESCRIPTION FOR TAXATION PURPOSES ONLY  
 LOT 184, KENNECOTT DAYBREAK PL 9C 9794-0001 10066-157  
 10115-0069


PFKEYS: 1=RXPH 4=VTAU 6=NEXT 7=RTRN VTAS 8=RXMU 10=VTBK 11=RXPN 12=PREV  
1=RXPH 4=VTAU 6=NEXT 7=VTAS 8=RXMU 10=VTBK 11=RXPN 12=PREV

HostKeyPad ▾

|        |
|--------|
| 01/007 |
|--------|

|       |         |         |            |                   |
|-------|---------|---------|------------|-------------------|
| Reset | Default | Refresh | Disconnect | Turn Keyboard Off |
|-------|---------|---------|------------|-------------------|

Salt Lake County Government Center – 2001 South State Street Salt Lake City, UT 84190 – 801 468-3000



Esc / CLEAR

Logoff

Applications



|                         |           |         |             |        |
|-------------------------|-----------|---------|-------------|--------|
| VTDI 26-13-276-067 0000 | DIST 38   |         | TOTAL ACRES | 0.09   |
| HILL, ERIC A &          | TAX CLASS | UPDATE  | REAL ESTATE | 63700  |
| ROBIN D; JT             |           | LEGAL   | BUILDINGS   | 429200 |
|                         |           | PRINT U | TOTAL VALUE | 492900 |

4956 W WILLAMETTE WY NO:  
 SOUTH JORDAN UT 84009481056 EDIT 1 FACTOR BYPASS  
 LOC: 4956 W WILLAMETTE WY EDIT 0 BOOK 09992 PAGE 1318 DATE 02/17/2012  
 SUB: KENNECOTT DAYBREAK PL 9C TYPE SUBD PLAT  
 09/15/2022 PROPERTY DESCRIPTION FOR TAXATION PURPOSES ONLY  
 LOT 197, KENNECOTT DAYBREAK PL 9C 9934-8539 9992-0661


PFKEYS: 1=RXPH 4=VTAU 6=NEXT 7=RTRN VTAS 8=RXMU 10=VTBK 11=RXPN 12=PREV  
1=RXPH 4=VTAU 6=NEXT 7=VTAS 8=RXMU 10=VTBK 11=RXPN 12=PREV

HostKeyPad ▾

🔒

Reset Default Refresh Disconnect Turn Keyboard Off

Salt Lake County Government Center – 2001 South State Street Salt Lake City, UT 84190 – 801 468-3000



Esc / CLEAR Logoff Applications

|  |         |             |        |
|--|---------|-------------|--------|
| VTDI 26-13-226-064-0000                  | DIST 38 | TOTAL ACRES | 0.09   |
| URDANETA-VILLASMIL, CARLOS J & TAX CLASS | UPDATE  | REAL ESTATE | 63700  |
| FUENMAYOR-BRAVO, ELIZABTH C;JT           | LEGAL   | BUILDINGS   | 508000 |
|  | PRINT U | TOTAL VALUE | 571700 |

10224 S WILLAMETTE WY NO:  
 SOUTH JORDAN UT 84009479924 EDIT 1 FACTOR BYPASS  
 LOC: 10224 S WILLAMETTE WY EDIT 0 BOOK 10652 PAGE 4467 DATE 03/08/2018  
 SUB: KENNECOTT DAYBREAK PL 9C TYPE SUBD PLAT  
 09/14/2022 PROPERTY DESCRIPTION FOR TAXATION PURPOSES ONLY  
 LOT 202, KENNECOTT DAYBREAK PL 9C 9794-0001 9976-8355  
 10011-1745 10490-0515  
 \*\*\* URDANETA-VILLASMIL, CARLOS J; JT  
 \*\*\* FUENMAYOR-BRAVO, ELIZABTH C; JT


PFKEYS: 1=RXPH 4=VTAU 6=NEXT 7=RTRN VTAS 8=RXMU 10=VTBK 11=RXPN 12=PREV  
1=RXPH 4=VTAU 6=NEXT 7=VTAS 8=RXMU 10=VTBK 11=RXPN 12=PREV

HostKeyPad v

6

Reset Default Refresh Disconnect Turn Keyboard Off

Salt Lake County Government Center – 2001 South State Street Salt Lake City, UT 84190 – 801 468-3000



Esc / CLEAR Logoff Applications

|                         |           |         |             |        |
|-------------------------|-----------|---------|-------------|--------|
| VTDI 26-13-226-065-0000 | DIST 38   |         | TOTAL ACRES | 0.10   |
| EASTMAN, KIMBERLY       | TAX CLASS | UPDATE  | REAL ESTATE | 73300  |
|                         |           | LEGAL   | BUILDINGS   | 482200 |
|                         |           | PRINT U | TOTAL VALUE | 555500 |

10222 S WILLAMETTE WY NO:  
 SOUTH JORDAN UT 84009479922 EDIT 1 FACTOR BYPASS  
 LOC: 10222 S WILLAMETTE WY EDIT 0 BOOK 11083 PAGE 1734 DATE 12/23/2020  
 SUB: KENNECOTT DAYBREAK PL 9C TYPE SUBD PLAT  
 09/14/2022 PROPERTY DESCRIPTION FOR TAXATION PURPOSES ONLY  
 LOT 201, KENNECOTT DAYBREAK PL 9C 9794-0001 9976-8355  
 10004-7481 10415-8305 10826-6953


PFKEYS: 1=RXPH 4=VTAU 6=NEXT 7=RTRN VTAS 8=RXMU 10=VTBK 11=RXPN 12=PREV  
1=RXPH 4=VTAU 6=NEXT 7=VTAS 8=RXMU 10=VTBK 11=RXPN 12=PREV

HostKeyPad v

Lock icon in a box

Reset Default Refresh Disconnect Turn Keyboard Off

Salt Lake County Government Center – 2001 South State Street Salt Lake City, UT 84190 – 801 468-3000



Esc / CLEAR

Logoff

Applications

|                         |           |         |             |        |
|-------------------------|-----------|---------|-------------|--------|
| VTDI 26-13-226-066-0000 | DIST 38   |         | TOTAL ACRES | 0.09   |
| ARIAS, JUAN D           | TAX CLASS | UPDATE  | REAL ESTATE | 63700  |
|                         |           | LEGAL   | BUILDINGS   | 461800 |
|                         |           | PRINT U | TOTAL VALUE | 525500 |

4962 W WILLAMETTE WY NO:  
 SOUTH JORDAN UT 84009481062 EDIT 1 FACTOR BYPASS  
 LOC: 4962 W WILLAMETTE WY EDIT 0 BOOK 10699 PAGE 3277 DATE 08/03/2018  
 SUB: KENNECOTT DAYBREAK PL 9C TYPE SUBD PLAT  
 09/14/2022 PROPERTY DESCRIPTION FOR TAXATION PURPOSES ONLY  
 LOT 200, KENNECOTT DAYBREAK PL 9C 9934-8539 09957-9008

PFKEYS: 1=RXPH 4=VTAU 6=NEXT 7=RTRN VTAS 8=RXMU 10=VTBK 11=RXPN 12=PREV  
1=RXPH 4=VTAU 6=NEXT 7=VTAS 8=RXMU 10=VTBK 11=RXPN 12=PREV

HostKeyPad v

6

Reset Default Refresh Disconnect Turn Keyboard Off

Salt Lake County Government Center – 2001 South State Street Salt Lake City, UT 84190 – 801 468-3000



Esc / CLEAR

Logoff

Applications

|                         |           |         |             |        |
|-------------------------|-----------|---------|-------------|--------|
| VTDI 26-13-226-067-0000 | DIST 38   |         | TOTAL ACRES | 0.09   |
| HILL, ERIC A &          | TAX CLASS | UPDATE  | REAL ESTATE | 63700  |
| ROBIN D; JT             |           | LEGAL   | BUILDINGS   | 429200 |
|                         |           | PRINT U | TOTAL VALUE | 492900 |

4956 W WILLAMETTE WY NO:  
 SOUTH JORDAN UT 84009481056 EDIT 1 FACTOR BYPASS  
 LOC: 4956 W WILLAMETTE WY EDIT 0 BOOK 09992 PAGE 1318 DATE 02/17/2012  
 SUB: KENNECOTT DAYBREAK PL 9C TYPE SUBD PLAT  
 09/14/2022 PROPERTY DESCRIPTION FOR TAXATION PURPOSES ONLY  
 LOT 197, KENNECOTT DAYBREAK PL 9C 9934-8539 9992-0661

PFKEYS: 1=RXPH 4=VTAU 6=NEXT 7=RTRN VTAS 8=RXMU 10=VTBK 11=RXPN 12=PREV  
1=RXPH 4=VTAU 6=NEXT 7=VTAS 8=RXMU 10=VTBK 11=RXPN 12=PREV

HostKeyPad v

Lock icon in a rectangular box

Reset Default Refresh Disconnect Turn Keyboard Off

Salt Lake County Government Center – 2001 South State Street Salt Lake City, UT 84190 – 801 468-3000





Esc / CLEAR Logoff Applications

|                                |           |             |                    |
|--------------------------------|-----------|-------------|--------------------|
| VTDI 26-13-226-069-0000        | DIST 38   | TOTAL ACRES | 0.10               |
| ASHOK, AAKASH; JT              | TAX CLASS | UPDATE      | REAL ESTATE 73300  |
| THARUVARAKALLOTTIL, RESHMA; JT |           | LEGAL       | BUILDINGS 544300   |
|                                |           | PRINT U     | TOTAL VALUE 617600 |

4936 W WILLAMETTE WY NO:  
 SOUTH JORDAN UT 84009481036 EDIT 1 FACTOR BYPASS  
 LOC: 4936 W WILLAMETTE WY EDIT 0 BOOK 11056 PAGE 0270 DATE 11/13/2020  
 SUB: KENNECOTT DAYBREAK PL 9C TYPE SUBD PLAT  
 09/14/2022 PROPERTY DESCRIPTION FOR TAXATION PURPOSES ONLY  
 LOT 193, KENNECOTT DAYBREAK PL 9C 9904-4243 9919-8859  
 10360-2293


PFKEYS: 1=RXPH 4=VTAU 6=NEXT 7=RTRN VTAS 8=RXMU 10=VTBK 11=RXPN 12=PREV  
1=RXPH 4=VTAU 6=NEXT 7=VTAS 8=RXMU 10=VTBK 11=RXPN 12=PREV

HostKeyPad v

🔒

Reset Default Refresh Disconnect Turn Keyboard Off

Salt Lake County Government Center – 2001 South State Street Salt Lake City, UT 84190 – 801 468-3000



Esc / CLEAR Logoff Applications

|                         |           |         |             |        |
|-------------------------|-----------|---------|-------------|--------|
| VTDI 26-13-226-070-0000 | DIST 38   |         | TOTAL ACRES | 0.10   |
| DREYER, NICHOLAS A; JT  | TAX CLASS | UPDATE  | REAL ESTATE | 73300  |
| DREYER ELIZABETH A; JT  |           | LEGAL   | BUILDINGS   | 507700 |
|                         |           | PRINT U | TOTAL VALUE | 581000 |

4918 W WILLAMETTE WY NO:  
 SOUTH JORDAN UT 84009481018 EDIT 1 FACTOR BYPASS  
 LOC: 4918 W WILLAMETTE WY EDIT 0 BOOK 10657 PAGE 1422 DATE 03/22/2018  
 SUB: KENNECOTT DAYBREAK PL 9C TYPE SUBD PLAT  
 09/14/2022 PROPERTY DESCRIPTION FOR TAXATION PURPOSES ONLY  
 LOT 192, KENNECOTT DAYBREAK PL 9C 10019-0536 10082-6903  
 10082-7636

PFKEYS: 1=RXPH 4=VTAU 6=NEXT 7=RTRN VTAS 8=RXMU 10=VTBK 11=RXPN 12=PREV  
1=RXPH 4=VTAU 6=NEXT 7=VTAS 8=RXMU 10=VTBK 11=RXPN 12=PREV

HostKeyPad v

6

Reset Default Refresh Disconnect Turn Keyboard Off

Salt Lake County Government Center – 2001 South State Street Salt Lake City, UT 84190 – 801 468-3000



Esc / CLEAR Logoff Applications

|                         |           |             |                    |
|-------------------------|-----------|-------------|--------------------|
| VTDI 26-13-226-071-0000 | DIST 38   | TOTAL ACRES | 0.09               |
| MORRIS, MASON &         | TAX CLASS | UPDATE      | REAL ESTATE 63700  |
| MEAGHAN; JT             |           | LEGAL       | BUILDINGS 436800   |
|                         |           | PRINT U     | TOTAL VALUE 500500 |

4914 W WILLAMETTE WY NO:  
 SOUTH JORDAN UT 84009481014 EDIT 1 FACTOR BYPASS  
 LOC: 4914 W WILLAMETTE WY EDIT 0 BOOK 10061 PAGE 6636 DATE 10/01/2012  
 SUB: KENNECOTT DAYBREAK PL 9C TYPE SUBD PLAT  
 09/14/2022 PROPERTY DESCRIPTION FOR TAXATION PURPOSES ONLY  
 LOT 189, KENNECOTT DAYBREAK PL 9C 10019-0536


PFKEYS: 1=RXPH 4=VTAU 6=NEXT 7=RTRN VTAS 8=RXMU 10=VTBK 11=RXPN 12=PREV  
1=RXPH 4=VTAU 6=NEXT 7=VTAS 8=RXMU 10=VTBK 11=RXPN 12=PREV

HostKeyPad v

🔒

Reset Default Refresh Disconnect Turn Keyboard Off

Salt Lake County Government Center – 2001 South State Street Salt Lake City, UT 84190 – 801 468-3000



Esc / CLEAR Logoff Applications

|                         |           |         |             |        |
|-------------------------|-----------|---------|-------------|--------|
| VTDI 26-13-226-072-0000 | DIST 38   |         | TOTAL ACRES | 0.09   |
| SWANK, CHANDLER C; JT   | TAX CLASS | UPDATE  | REAL ESTATE | 63700  |
| WEBBER, GRACE M; JT     |           | LEGAL   | BUILDINGS   | 440800 |
|                         |           | PRINT U | TOTAL VALUE | 504500 |

4902 W WILLAMETTE WY NO:  
 SOUTH JORDAN UT 84009481002 EDIT 1 FACTOR BYPASS  
 LOC: 4902 W WILLAMETTE WY EDIT 0 BOOK 10857 PAGE 2745 DATE 11/22/2019  
 SUB: KENNECOTT DAYBREAK PL 9C TYPE SUBD PLAT  
 09/14/2022 PROPERTY DESCRIPTION FOR TAXATION PURPOSES ONLY  
 LOT 188, KENNECOTT DAYBREAK PL 9C 10037-6749 10116-9141  
 10117-0631 10680-1192


PFKEYS: 1=RXPH 4=VTAU 6=NEXT 7=RTRN VTAS 8=RXMU 10=VTBK 11=RXPN 12=PREV  
1=RXPH 4=VTAU 6=NEXT 7=VTAS 8=RXMU 10=VTBK 11=RXPN 12=PREV

HostKeyPad v

Input field with a lock icon on the left.

Reset Default Refresh Disconnect Turn Keyboard Off

Salt Lake County Government Center – 2001 South State Street Salt Lake City, UT 84190 – 801 468-3000



Esc / CLEAR Logoff Applications

|                         |           |         |             |        |
|-------------------------|-----------|---------|-------------|--------|
| VTDI 26-13-226-073-0000 | DIST 38   |         | TOTAL ACRES | 0.09   |
| CHRISTINA B HULL TR     | TAX CLASS | UPDATE  | REAL ESTATE | 63700  |
| HULL, CHRISTINA B; TR   |           | LEGAL   | BUILDINGS   | 487400 |
|                         |           | PRINT U | TOTAL VALUE | 551100 |

4894 W WILLAMETTE WY NO:  
 SOUTH JORDAN UT 84009480994 EDIT 1 FACTOR BYPASS  
 LOC: 4894 W WILLAMETTE WY EDIT 0 BOOK 11304 PAGE 6151 DATE 02/14/2022  
 SUB: KENNECOTT DAYBREAK PL 9C TYPE SUBD PLAT  
 09/14/2022 PROPERTY DESCRIPTION FOR TAXATION PURPOSES ONLY  
 LOT 185, KENNECOTT DAYBREAK PL 9C 10111-4486  
 10804-2449  
 \*\*\* CHRISTINA B HULL TRUST 02/10/2022  
 \*\*\* HULL, CHRISTINA B; TR


PFKEYS: 1=RXPH 4=VTAU 6=NEXT 7=RTRN VTAS 8=RXMU 10=VTBK 11=RXPN 12=PREV  
1=RXPH 4=VTAU 6=NEXT 7=VTAS 8=RXMU 10=VTBK 11=RXPN 12=PREV

HostKeyPad v

6

Reset Default Refresh Disconnect Turn Keyboard Off

Salt Lake County Government Center – 2001 South State Street Salt Lake City, UT 84190 – 801 468-3000



Esc / CLEAR

Logoff

Applications

|                         |           |         |             |        |
|-------------------------|-----------|---------|-------------|--------|
| VTDI 26-13-226-075-0000 | DIST 38   |         | TOTAL ACRES | 0.09   |
| MESSINA, THOMAS J; JT   | TAX CLASS | UPDATE  | REAL ESTATE | 63700  |
| MESSINA, MICHELE; JT    |           | LEGAL   | BUILDINGS   | 529800 |
|                         |           | PRINT U | TOTAL VALUE | 593500 |

10217 S CROW WING DR NO:  
 SOUTH JORDAN UT 84009479317 EDIT 1 FACTOR BYPASS  
 LOC: 10217 S CROW WING DR EDIT 0 BOOK 10658 PAGE 2566 DATE 04/02/2018  
 SUB: KENNECOTT DAYBREAK PL 9C TYPE SUBD PLAT  
 09/14/2022 PROPERTY DESCRIPTION FOR TAXATION PURPOSES ONLY  
 LOT 183, KENNECOTT DAYBREAK PL 9C 9794-0001 10109-7129  
 10658-2075


PFKEYS: 1=RXPH 4=VTAU 6=NEXT 7=RTRN VTAS 8=RXMU 10=VTBK 11=RXPN 12=PREV  
1=RXPH 4=VTAU 6=NEXT 7=VTAS 8=RXMU 10=VTBK 11=RXPN 12=PREV

HostKeyPad ▾

🔒

Reset Default Refresh Disconnect Turn Keyboard Off

Salt Lake County Government Center – 2001 South State Street Salt Lake City, UT 84190 – 801 468-3000



Esc / CLEAR Logoff Applications

|                         |           |         |             |        |
|-------------------------|-----------|---------|-------------|--------|
| VTDI 26-13-226-076-0000 | DIST 38   |         | TOTAL ACRES | 0.12   |
| DAVE, ALICE &           | TAX CLASS | UPDATE  | REAL ESTATE | 91800  |
| CHETAN; JT              |           | LEGAL   | BUILDINGS   | 476100 |
|                         |           | PRINT U | TOTAL VALUE | 567900 |

10226 S WILLAMETTE WY NO:  
 SOUTH JORDAN UT 84009479926 EDIT 1 FACTOR BYPASS  
 LOC: 10226 S WILLAMETTE WY EDIT 0 BOOK 10107 PAGE 0698 DATE 02/13/2013  
 SUB: KENNECOTT DAYBREAK PL 9C TYPE SUBD PLAT  
 09/14/2022 PROPERTY DESCRIPTION FOR TAXATION PURPOSES ONLY  
 LOT 203, KENNECOTT DAYBREAK PL 9C 9976-8355 10008-5549


PFKEYS: 1=RXPH 4=VTAU 6=NEXT 7=RTRN VTAS 8=RXMU 10=VTBK 11=RXPN 12=PREV  
1=RXPH 4=VTAU 6=NEXT 7=VTAS 8=RXMU 10=VTBK 11=RXPN 12=PREV

HostKeyPad v

Lock icon and empty input field

Reset Default Refresh Disconnect Turn Keyboard Off

Salt Lake County Government Center – 2001 South State Street Salt Lake City, UT 84190 – 801 468-3000



Applications
▼

|                         |           |             |                    |
|-------------------------|-----------|-------------|--------------------|
| VTDI 26-13-226-077-0000 | DIST 38   | TOTAL ACRES | 0.12               |
| TURNER, ANA P M         | TAX CLASS | UPDATE      | REAL ESTATE 60700  |
|                         |           | LEGAL       | BUILDINGS 429500   |
|                         |           | PRINT U     | TOTAL VALUE 490200 |


10228 S WILLAMETTE WY NO:  
 SOUTH JORDAN UT 84009479928 EDIT 1 FACTOR BYPASS  
 LOC: 10228 S WILLAMETTE WY EDIT 0 BOOK 11290 PAGE 7083 DATE 01/14/2022  
 SUB: KENNECOTT DAYBREAK PL 9C TYPE SUBD PLAT  
 09/14/2022 PROPERTY DESCRIPTION FOR TAXATION PURPOSES ONLY  
 LOT 204, KENNECOTT DAYBREAK PL 9C 9794-0001 9976-8355  
 10035-7932 10401-8024

PFKEYS: 1=RXPH 4=VTAU 6=NEXT 7=RTRN VTAS 8=RXMU 10=VTBK 11=RXPN 12=PREV  
1=RXPH 4=VTAU 6=NEXT 7=VTAS 8=RXMU 10=VTBK 11=RXPN 12=PREV

HostKeyPad ▼

Salt Lake County Government Center – 2001 South State Street Salt Lake City, UT 84190 – 801 468-3000





Esc / CLEAR

Logoff

Applications

|                         |           |         |             |        |
|-------------------------|-----------|---------|-------------|--------|
| VTDI 26-13-226-080-0000 | DIST 38   |         | TOTAL ACRES | 0.10   |
| NAZER, BURKE &          | TAX CLASS | UPDATE  | REAL ESTATE | 73300  |
| HAYLEY; JT              |           | LEGAL   | BUILDINGS   | 396700 |
|                         |           | PRINT U | TOTAL VALUE | 470000 |

4948 W WILLAMETTE WY NO:  
 SOUTH JORDAN UT 84009481048 EDIT 1 FACTOR BYPASS  
 LOC: 4948 W WILLAMETTE WY EDIT 0 BOOK 09994 PAGE 8330 DATE 02/29/2012  
 SUB: KENNECOTT DAYBREAK PL 9C TYPE SUBD PLAT  
 09/14/2022 PROPERTY DESCRIPTION FOR TAXATION PURPOSES ONLY  
 LOT 195, KENNECOTT DAYBREAK PL 9C 9922-0998

PFKEYS: 1=RXPH 4=VTAU 6=NEXT 7=RTRN VTAS 8=RXMU 10=VTBK 11=RXPN 12=PREV  
1=RXPH 4=VTAU 6=NEXT 7=VTAS 8=RXMU 10=VTBK 11=RXPN 12=PREV

HostKeyPad v

Lock icon in a box

Reset Default Refresh Disconnect Turn Keyboard Off

Salt Lake County Government Center – 2001 South State Street Salt Lake City, UT 84190 – 801 468-3000

# DIVERSE SALT LAKE COUNTY

Esc / CLEAR

Logoff

Applications

|                         |           |             |                    |
|-------------------------|-----------|-------------|--------------------|
| VTDI 26-13-226-081-0000 | DIST 38   | TOTAL ACRES | 0.11               |
| KRUSE, CHRISTINE R      | TAX CLASS | UPDATE      | REAL ESTATE 82600  |
|                         |           | LEGAL       | BUILDINGS 459500   |
|                         |           | PRINT U     | TOTAL VALUE 542100 |

4934 W WILLAMETTE WY NO:  
SOUTH JORDAN UT 84009481034 EDIT 1 FACTOR BYPASS  
LOC: 4934 W WILLAMETTE WY EDIT 0 BOOK 11004 PAGE 5464 DATE 08/27/2020  
SUB: KENNECOTT DAYBREAK PL 9C TYPE SUBD PLAT  
09/14/2022 PROPERTY DESCRIPTION FOR TAXATION PURPOSES ONLY  
LOT 194, KENNECOTT DAYBREAK PL 9C 9904-4243 9937-9504  
10117-2818 10437-6204

PFKEYS: 1=RXPH 4=VTAU 6=NEXT 7=RTRN VTAS 8=RXMU 10=VTBK 11=RXPN 12=PREV  
1=RXPH 4=VTAU 6=NEXT 7=VTAS 8=RXMU 10=VTBK 11=RXPN 12=PREV

HostKeyPad ▾



Reset


Default

Refresh

Disconnect

Turn Keyboard Off

Salt Lake County Government Center – 2001 South State Street Salt Lake City, UT 84190 – 801 468-3000



Esc / CLEAR Logoff Applications

|                         |           |         |             |        |
|-------------------------|-----------|---------|-------------|--------|
| VTDI 26-13-226-082-0000 | DIST 38   |         | TOTAL ACRES | 0.11   |
| CROOKSTON, ZACH; JT     | TAX CLASS | UPDATE  | REAL ESTATE | 82600  |
| CROOKSTON, MEGAN; JT    |           | LEGAL   | BUILDINGS   | 454200 |
|                         |           | PRINT U | TOTAL VALUE | 536800 |

4922 W WILLAMETTE WY NO:  
 SOUTH JORDAN UT 84009481022 EDIT 1 FACTOR BYPASS  
 LOC: 4922 W WILLAMETTE WY EDIT 0 BOOK 10677 PAGE 3245 DATE 05/29/2018  
 SUB: KENNECOTT DAYBREAK PL 9C TYPE SUBD PLAT  
 09/14/2022 PROPERTY DESCRIPTION FOR TAXATION PURPOSES ONLY  
 LOT 191, KENNECOTT DAYBREAK PL 9C 10019-536 10056-558  
 10293-7150 10675-6676


PFKEYS: 1=RXPH 4=VTAU 6=NEXT 7=RTRN VTAS 8=RXMU 10=VTBK 11=RXPN 12=PREV  
1=RXPH 4=VTAU 6=NEXT 7=VTAS 8=RXMU 10=VTBK 11=RXPN 12=PREV

HostKeyPad v

Lock icon in a box

Reset Default Refresh Disconnect Turn Keyboard Off

Salt Lake County Government Center – 2001 South State Street Salt Lake City, UT 84190 – 801 468-3000



Esc / CLEAR Logoff Applications

|                         |           |         |             |        |
|-------------------------|-----------|---------|-------------|--------|
| VTDI 26-13-226-083-0000 | DIST 38   |         | TOTAL ACRES | 0.10   |
| FLUCK, KRISTINE         | TAX CLASS | UPDATE  | REAL ESTATE | 73300  |
|                         |           | LEGAL   | BUILDINGS   | 450200 |
|                         |           | PRINT U | TOTAL VALUE | 523500 |

4912 W WILLAMETTE WY NO:  
 SOUTH JORDAN UT 84009481012 EDIT 1 FACTOR BYPASS  
 LOC: 4912 W WILLAMETTE WY EDIT 0 BOOK 10441 PAGE 6215 DATE 06/15/2016  
 SUB: KENNECOTT DAYBREAK PL 9C TYPE SUBD PLAT  
 09/14/2022 PROPERTY DESCRIPTION FOR TAXATION PURPOSES ONLY  
 LOT 190, KENNECOTT DAYBREAK PL 9C 10019-0536 10056-4010


PFKEYS: 1=RXPH 4=VTAU 6=NEXT 7=RTRN VTAS 8=RXMU 10=VTBK 11=RXPN 12=PREV  
1=RXPH 4=VTAU 6=NEXT 7=VTAS 8=RXMU 10=VTBK 11=RXPN 12=PREV

HostKeyPad v

6

Reset Default Refresh Disconnect Turn Keyboard Off

Salt Lake County Government Center – 2001 South State Street Salt Lake City, UT 84190 – 801 468-3000



Esc / CLEAR Logoff Applications

|                          |           |             |                    |
|--------------------------|-----------|-------------|--------------------|
| VTDI 26-13-226-084-0000  | DIST 38   | TOTAL ACRES | 0.10               |
| DRAKE, PAUL & ANDREA; JT | TAX CLASS | UPDATE      | REAL ESTATE 73300  |
|                          |           | LEGAL       | BUILDINGS 418100   |
|                          |           | PRINT U     | TOTAL VALUE 491400 |

4904 W WILLAMETTE WY NO:  
 SOUTH JORDAN UT 84009481004 EDIT 1 FACTOR BYPASS  
 LOC: 4904 W WILLAMETTE WY EDIT 0 BOOK 10073 PAGE 7250 DATE 11/05/2012  
 SUB: KENNECOTT DAYBREAK PL 9C TYPE SUBD PLAT  
 09/14/2022 PROPERTY DESCRIPTION FOR TAXATION PURPOSES ONLY  
 LOT 187, KENNECOTT DAYBREAK PL 9C 10037-6749 10073-6876


PFKEYS: 1=RXPH 4=VTAU 6=NEXT 7=RTRN VTAS 8=RXMU 10=VTBK 11=RXPN 12=PREV  
1=RXPH 4=VTAU 6=NEXT 7=VTAS 8=RXMU 10=VTBK 11=RXPN 12=PREV

HostKeyPad v

Lock icon and empty input field

Reset Default Refresh Disconnect Turn Keyboard Off

Salt Lake County Government Center – 2001 South State Street Salt Lake City, UT 84190 – 801 468-3000



Esc / CLEAR Logoff

Applications

|                          |           |         |             |        |
|--------------------------|-----------|---------|-------------|--------|
| VTDI 26-13-226-085-0000  | DIST 38   |         | TOTAL ACRES | 0.10   |
| LINDSEY, FREDERICH Z; JT | TAX CLASS | UPDATE  | REAL ESTATE | 73300  |
| PEMBERTON, JESSICA; JT   |           | LEGAL   | BUILDINGS   | 504600 |
|                          |           | PRINT U | TOTAL VALUE | 577900 |

4892 W WILLAMETTE WY NO:  
 SOUTH JORDAN UT 84009480992 EDIT 1 FACTOR BYPASS  
 LOC: 4892 W WILLAMETTE WY EDIT 0 BOOK 11326 PAGE 9320 DATE 04/14/2022  
 SUB: KENNECOTT DAYBREAK PL 9C TYPE SUBD PLAT  
 09/14/2022 PROPERTY DESCRIPTION FOR TAXATION PURPOSES ONLY  
 LOT 186, KENNECOTT DAYBREAK PL 9C 10037-6749 10078-1086  
 10366-5027 10376-7570 10534-808  
 10534-0810


PFKEYS: 1=RXPH 4=VTAU 6=NEXT 7=RTRN VTAS 8=RXMU 10=VTBK 11=RXPN 12=PREV  
1=RXPH 4=VTAU 6=NEXT 7=VTAS 8=RXMU 10=VTBK 11=RXPN 12=PREV

HostKeyPad v

Empty input field with a lock icon on the left.

Reset Default Refresh Disconnect Turn Keyboard Off

Salt Lake County Government Center – 2001 South State Street Salt Lake City, UT 84190 – 801 468-3000



Applications

|                         |           |             |                    |
|-------------------------|-----------|-------------|--------------------|
| VTDI 26-13-226-086-0000 | DIST 38   | TOTAL ACRES | 0.12               |
| BROWN, BRADLEY W; JT    | TAX CLASS | UPDATE      | REAL ESTATE 91800  |
| BROWN, HEATHER T; JT    |           | LEGAL       | BUILDINGS 456100   |
|                         |           | PRINT U     | TOTAL VALUE 547900 |


10229 S CROW WING DR NO:  
 SOUTH JORDAN UT 84009479329 EDIT 1 FACTOR BYPASS  
 LOC: 10229 S CROW WING DR EDIT 0 BOOK 10804 PAGE 6289 DATE 07/19/2019  
 SUB: KENNECOTT DAYBREAK PL 9C TYPE SUBD PLAT  
 09/14/2022 PROPERTY DESCRIPTION FOR TAXATION PURPOSES ONLY  
 LOT 181, KENNECOTT DAYBREAK PL 9C 9794-0001 10066-157  
 10130-2921

PFKEYS: 1=RXPH 4=VTAU 6=NEXT 7=RTRN VTAS 8=RXMU 10=VTBK 11=RXPN 12=PREV  
1=RXPH 4=VTAU 6=NEXT 7=VTAS 8=RXMU 10=VTBK 11=RXPN 12=PREV

HostKeyPad ▾

6

Salt Lake County Government Center – 2001 South State Street Salt Lake City, UT 84190 – 801 468-3000



Esc / CLEAR

Logoff

Applications

|                         |           |         |             |        |
|-------------------------|-----------|---------|-------------|--------|
| VTDI 26-13-226-087-0000 | DIST 38   |         | TOTAL ACRES | 0.11   |
| JACOBSON, PETER; JT     | TAX CLASS | UPDATE  | REAL ESTATE | 82600  |
| STRAUS, LYNN; JT        |           | LEGAL   | BUILDINGS   | 526400 |
|                         |           | PRINT U | TOTAL VALUE | 609000 |

10223 S CROW WING DR NO:  
 SOUTH JORDAN UT 84009479323 EDIT 1 FACTOR BYPASS  
 LOC: 10223 S CROW WING DR EDIT 0 BOOK 11339 PAGE 5362 DATE 05/18/2022  
 SUB: KENNECOTT DAYBREAK PL 9C TYPE SUBD PLAT  
 09/14/2022 PROPERTY DESCRIPTION FOR TAXATION PURPOSES ONLY  
 LOT 182, KENNECOTT DAYBREAK PL 9C 9794-0001  
 10110-9689

PFKEYS: 1=RXPH 4=VTAU 6=NEXT 7=RTRN VTAS 8=RXMU 10=VTBK 11=RXPN 12=PREV  
1=RXPH 4=VTAU 6=NEXT 7=VTAS 8=RXMU 10=VTBK 11=RXPN 12=PREV


HostKeyPad ▾

🔒

Reset Default Refresh Disconnect Turn Keyboard Off

Salt Lake County Government Center – 2001 South State Street Salt Lake City, UT 84190 – 801 468-3000





Esc / CLEAR

Logoff

Applications

VTDI 26-13-226-068-0000 DIST 38 TOTAL ACRES 0.09  
 STEWLOW, DALE M TAX CLASS UPDATE REAL ESTATE 63700  
 LEGAL BUILDINGS 451100  
 PRINT U TOTAL VALUE 514800

4942 W WILLAMETTE WY NO: F10-MORE BK/PG  
 SOUTH JORDAN UT 84009481042 EDIT 1 FACTOR BYPASS  
 LOC: 4942 W WILLAMETTE WY EDIT 0 BOOK 11197 PAGE 0604 DATE 06/29/2021  
 SUB: KENNECOTT DAYBREAK PL 9C TYPE SUBD PLAT  
 09/14/2022 PROPERTY DESCRIPTION FOR TAXATION PURPOSES ONLY  
 LOT 196, KENNECOTT DAYBREAK PL 9C 9922-998 10017-5315  
 10604-0844


PFKEYS: 1=RXPH 4=VTAU 6=NEXT 7=RTRN VTAS 8=RXMU 10=VTBK 11=RXPN 12=PREV  
1=RXPH 4=VTAU 6=NEXT 7=VTAS 8=RXMU 10=VTBK 11=RXPN 12=PREV

HostKeyPad ▾

🔒

Reset Default Refresh Disconnect Turn Keyboard Off

Salt Lake County Government Center – 2001 South State Street Salt Lake City, UT 84190 – 801 468-3000



Esc / CLEAR

Logoff

Applications



|                         |           |          |             |        |
|-------------------------|-----------|----------|-------------|--------|
| VTDI 76-13-424-005-0000 | DIST 38   |          | TOTAL ACRES | 0.09   |
| MARLOR, MEGAN; JT       | TAX CLASS | UPDATE N | REAL ESTATE | 63700  |
| MARLOR, REMINGTON A; JT |           | LEGAL N  | BUILDINGS   | 507200 |
|                         |           | PRINT U  | TOTAL VALUE | 570900 |

5098 W OQUIE RD NO:  
 SOUTH JORDAN UT 84009160798 EDIT 1 FACTOR BYPASS  
 LOC: 5098 W OQUIE RD EDIT 0 BOOK 11229 PAGE 6098 DATE 09/01/2021  
 SUB: KENNECOTT DAYBREAK VILLAGE 5 PLAT 5 AMD TYPE SUBD PLAT  
 09/15/2022 PROPERTY DESCRIPTION FOR TAXATION PURPOSES ONLY  
 LOT 355, KENNECOTT DAYBREAK VILLAGE 5 PLAT 5 AMD 11089-8652


PFKEYS: 1=RXPH 4=VTAU 6=NEXT 7=RTRN VTAS 8=RXMU 10=VTBK 11=RXPN 12=PREV  
1=RXPH 4=VTAU 6=NEXT 7=VTAS 8=RXMU 10=VTBK 11=RXPN 12=PREV

HostKeyPad ▾

6

Reset Default Refresh Disconnect Turn Keyboard Off

Salt Lake County Government Center – 2001 South State Street Salt Lake City, UT 84190 – 801 468-3000



Esc / CLEAR

Logoff

Applications



|                         |           |         |             |        |
|-------------------------|-----------|---------|-------------|--------|
| VTDI 26-13-258-001-0000 | DIST 38   |         | TOTAL ACRES | 0.11   |
| OSTRAFF, LONDON         | TAX CLASS | UPDATE  | REAL ESTATE | 82600  |
|                         |           | LEGAL   | BUILDINGS   | 414800 |
|                         |           | PRINT U | TOTAL VALUE | 497400 |

10559 S KESTREL RISE RD NO: F10-MORE BK/PG  
 SOUTH JORDAN UT 84009618359 EDIT 1 FACTOR BYPASS  
 LOC: 10559 S KESTREL RISE RD EDIT 0 BOOK 10901 PAGE 1571 DATE 03/12/2020  
 SUB: KENNECOTT DAYBREAK PL 10E TYPE SUBD PLAT  
 09/14/2022 PROPERTY DESCRIPTION FOR TAXATION PURPOSES ONLY  
 LOT 262, KENNECOTT DAYBREAK PL 10E. 10389-8681 10448-8468  
 10602-7485


PFKEYS: 1=RXPH 4=VTAU 6=NEXT 7=RTRN VTAS 8=RXMU 10=VTBK 11=RXPN 12=PREV  
1=RXPH 4=VTAU 6=NEXT 7=VTAS 8=RXMU 10=VTBK 11=RXPN 12=PREV

HostKeyPad ▾

🔒

Reset Default Refresh Disconnect Turn Keyboard Off

Salt Lake County Government Center – 2001 South State Street Salt Lake City, UT 84190 – 801 468-3000



Esc / CLEAR

Logoff

Applications

|                         |           |         |             |        |
|-------------------------|-----------|---------|-------------|--------|
| VTDI 26-13-258-002-0000 | DIST 38   |         | TOTAL ACRES | 0.10   |
| SCHLENZ, JASON          | TAX CLASS | UPDATE  | REAL ESTATE | 66000  |
|                         |           | LEGAL   | BUILDINGS   | 447200 |
|                         |           | PRINT U | TOTAL VALUE | 513200 |

5171 W SOUTHJORDAN PKWY NO: F10-MORE BK/PG  
 SOUTH JORDAN UT 84009614371 EDIT 1 FACTOR BYPASS  
 LOC: 5171 W SOUTHJORDAN PKWY EDIT 0 BOOK 10601 PAGE 4062 DATE 10/03/2017  
 SUB: KENNECOTT DAYBREAK PL 10E TYPE SUBD PLAT  
 09/14/2022 PROPERTY DESCRIPTION FOR TAXATION PURPOSES ONLY  
 LOT 263, KENNECOTT DAYBREAK PL 10E. 10389-8681 10448-8468

PFKEYS: 1=RXPH 4=VTAU 6=NEXT 7=RTRN VTAS 8=RXMU 10=VTBK 11=RXPN 12=PREV  
1=RXPH 4=VTAU 6=NEXT 7=VTAS 8=RXMU 10=VTBK 11=RXPN 12=PREV

HostKeyPad v

🔒

Reset Default Refresh Disconnect Turn Keyboard Off

Salt Lake County Government Center – 2001 South State Street Salt Lake City, UT 84190 – 801 468-3000



Esc / CLEAR

Logoff

Applications



|                         |           |         |  |             |        |
|-------------------------|-----------|---------|--|-------------|--------|
| VTDI 26-13-258-005-0000 | DIST 38   |         |  | TOTAL ACRES | 0.10   |
| GIBSON, ANDREW; JT      | TAX CLASS | UPDATE  |  | REAL ESTATE | 73300  |
| GIBSON, SLOANE; JT      |           | LEGAL   |  | BUILDINGS   | 461000 |
|                         |           | PRINT U |  | TOTAL VALUE | 534300 |

5153 W SOUTHJORDAN PKWY NO:  
 SOUTH JORDAN UT 84009614353 EDIT 1 FACTOR BYPASS  
 LOC: 5153 W SOUTHJORDAN PKWY EDIT 0 BOOK 10888 PAGE 8895 DATE 02/28/2020  
 SUB: KENNECOTT DAYBREAK PL 10E TYPE SUBD PLAT  
 09/14/2022 PROPERTY DESCRIPTION FOR TAXATION PURPOSES ONLY  
 LOT 265, KENNECOTT DAYBREAK PL 10E. 10389-8681 10448-8468  
 10572-7265 10639-1451


PFKEYS: 1=RXPH 4=VTAU 6=NEXT 7=RTRN VTAS 8=RXMU 10=VTBK 11=RXPN 12=PREV  
1=RXPH 4=VTAU 6=NEXT 7=VTAS 8=RXMU 10=VTBK 11=RXPN 12=PREV

HostKeyPad v

🔒

Reset Default Refresh Disconnect Turn Keyboard Off

Salt Lake County Government Center – 2001 South State Street Salt Lake City, UT 84190 – 801 468-3000



Esc / CLEAR

Logoff

Applications

|  |             |             |                           |
|--|-------------|-------------|---------------------------|
| VTDI 26-13-258-007-0000                                    | DIST 38     | TOTAL ACRES | 0.10                      |
| RICH, ANTHONY; JT  | TAX CLASS   | UPDATE      | REAL ESTATE 66000         |
| RICH, AMBER; JT  |             | LEGAL       | BUILDINGS 426000          |
|  |             | PRINT U     | TOTAL VALUE 492000        |
| 5143 W SOUTHJORDAN PKWY NO:                                |             |             | F10-MORE BK/PG            |
| SOUTH JORDAN UT  | 84009614343 | EDIT 1      | FACTOR BYPASS             |
| LOC: 5143 W SOUTHJORDAN PKWY                               | EDIT 0      | BOOK 10582  | PAGE 9277 DATE 08/25/2017 |
| SUB: KENNECOTT DAYBREAK PL 10E                             |             |             | TYPE SUBD PLAT            |
| 09/14/2022 PROPERTY DESCRIPTION FOR TAXATION PURPOSES ONLY |             |             |                           |
| LOT 266, KENNECOTT DAYBREAK PL 10E 10389-8681 10453-2960   |             |             |                           |
| 10453-3681 10511-6769                                      |             |             |                           |


PFKEYS: 1=RXPH 4=VTAU 6=NEXT 7=RTRN VTAS 8=RXMU 10=VTBK 11=RXPN 12=PREV  
1=RXPH 4=VTAU 6=NEXT 7=VTAS 8=RXMU 10=VTBK 11=RXPN 12=PREV

HostKeyPad ▾

🔒

Reset Default Refresh Disconnect Turn Keyboard Off

Salt Lake County Government Center – 2001 South State Street Salt Lake City, UT 84190 – 801 468-3000



Esc / CLEAR

Logoff

Applications

|                         |           |         |             |        |
|-------------------------|-----------|---------|-------------|--------|
| VTDI 26-13-258-008-0000 | DIST 38   |         | TOTAL ACRES | 0.10   |
| CARVER, KANSAS; JT      | TAX CLASS | UPDATE  | REAL ESTATE | 69600  |
| CARVER, MELANIE; JT     |           | LEGAL   | BUILDINGS   | 452500 |
|                         |           | PRINT U | TOTAL VALUE | 522100 |

5137 W SOUTHJORDAN PKWY NO:  
 SOUTH JORDAN UT 84009614337 EDIT 1 FACTOR BYPASS  
 LOC: 5137 W SOUTHJORDAN PKWY EDIT 0 BOOK 10743 PAGE 8265 DATE 01/24/2019  
 SUB: KENNECOTT DAYBREAK PL 10E TYPE SUBD PLAT  
 09/14/2022 PROPERTY DESCRIPTION FOR TAXATION PURPOSES ONLY  
 LOT 267, KENNECOTT DAYBREAK PL 10E 10389-8681 10413-7641  
 10514-5536


PFKEYS: 1=RXPH 4=VTAU 6=NEXT 7=RTRN VTAS 8=RXMU 10=VTBK 11=RXPN 12=PREV  
1=RXPH 4=VTAU 6=NEXT 7=VTAS 8=RXMU 10=VTBK 11=RXPN 12=PREV

HostKeyPad ▾

🔒

Reset Default Refresh Disconnect Turn Keyboard Off

Salt Lake County Government Center – 2001 South State Street Salt Lake City, UT 84190 – 801 468-3000



Esc / CLEAR Logoff Applications

|                          |           |         |             |        |
|--------------------------|-----------|---------|-------------|--------|
| VTDI 26-13-258-010-0000  | DIST 38   |         | TOTAL ACRES | 0.10   |
| CASTANEDA, MARCO A R; JT | TAX CLASS | UPDATE  | REAL ESTATE | 66000  |
| ET AL                    |           | LEGAL   | BUILDINGS   | 410800 |
|                          |           | PRINT U | TOTAL VALUE | 476800 |

5127 W SOUTHJORDAN PKWY NO:  
 SOUTH JORDAN UT 84009614327 EDIT 1 FACTOR BYPASS  
 LOC: 5127 W SOUTHJORDAN PKWY EDIT 0 BOOK 11167 PAGE 0751 DATE 05/04/2021  
 SUB: KENNECOTT DAYBREAK PL 10E TYPE SUBD PLAT  
 09/14/2022 PROPERTY DESCRIPTION FOR TAXATION PURPOSES ONLY  
 LOT 268, KENNECOTT DAYBREAK PL 10E 10389-8681 10413-7641  
 10509-4065 10975-0191  
 \*\*\* CASTANEDA, MARCO A R; JT  
 \*\*\* RODRIGUEZ, JUDITH; JT  
 \*\*\* RODRIGUEZ, LUZ; JT

PFKEYS: 1=RXPH 4=VTAU 6=NEXT 7=RTRN VTAS 8=RXMU 10=VTBK 11=RXPN 12=PREV  
1=RXPH 4=VTAU 6=NEXT 7=VTAS 8=RXMU 10=VTBK 11=RXPN 12=PREV


HostKeyPad v

6

Reset Default Refresh Disconnect Turn Keyboard Off

Salt Lake County Government Center – 2001 South State Street Salt Lake City, UT 84190 – 801 468-3000





Esc / CLEAR

Logoff

Applications

|                         |           |         |             |        |
|-------------------------|-----------|---------|-------------|--------|
| VTDI 26-13-258-011-0000 | DIST 38   |         | TOTAL ACRES | 0.10   |
| STOCK, DAVID; JT        | TAX CLASS | UPDATE  | REAL ESTATE | 66000  |
| STOCK, STEPHANIE; JT    |           | LEGAL   | BUILDINGS   | 567800 |
|                         |           | PRINT U | TOTAL VALUE | 633800 |

5117 W SOUTHJORDAN PKWY NO:  
 SOUTH JORDAN UT 84009614317 EDIT 1 FACTOR BYPASS  
 LOC: 5117 W SOUTHJORDAN PKWY EDIT 0 BOOK 11272 PAGE 5529 DATE 11/30/2021  
 SUB: KENNECOTT DAYBREAK PL 10E TYPE SUBD PLAT  
 09/14/2022 PROPERTY DESCRIPTION FOR TAXATION PURPOSES ONLY  
 LOT 269, KENNECOTT DAYBREAK PL 10E 10276-2371 10481-6538  
 10861-4994


PFKEYS: 1=RXPH 4=VTAU 6=NEXT 7=RTRN VTAS 8=RXMU 10=VTBK 11=RXPN 12=PREV  
1=RXPH 4=VTAU 6=NEXT 7=VTAS 8=RXMU 10=VTBK 11=RXPN 12=PREV

HostKeyPad v

6

Reset Default Refresh Disconnect Turn Keyboard Off

Salt Lake County Government Center – 2001 South State Street Salt Lake City, UT 84190 – 801 468-3000



Esc / CLEAR Logoff Applications

|                         |           |             |                    |
|-------------------------|-----------|-------------|--------------------|
| VTDI 26-13-258-013-0000 | DIST 38   | TOTAL ACRES | 0.10               |
| HODSDON, JOHN           | TAX CLASS | UPDATE      | REAL ESTATE 73300  |
| HODSDON, CHERYL         |           | LEGAL       | BUILDINGS 463500   |
|                         |           | PRINT U     | TOTAL VALUE 536800 |

5107 W SOUTHJORDAN PKWY NO:  
 SOUTH JORDAN UT 84009614307 EDIT 1 FACTOR BYPASS  
 LOC: 5107 W SOUTHJORDAN PKWY EDIT 0 BOOK 10928 PAGE 5062 DATE 04/20/2020  
 SUB: KENNECOTT DAYBREAK PL 10E TYPE SUBD PLAT  
 09/14/2022 PROPERTY DESCRIPTION FOR TAXATION PURPOSES ONLY  
 LOT 270, KENNECOTT DAYBREAK PL 10E 10276-2371 10441-2459


PFKEYS: 1=RXPH 4=VTAU 6=NEXT 7=RTRN VTAS 8=RXMU 10=VTBK 11=RXPN 12=PREV  
1=RXPH 4=VTAU 6=NEXT 7=VTAS 8=RXMU 10=VTBK 11=RXPN 12=PREV

HostKeyPad v

6

Reset Default Refresh Disconnect Turn Keyboard Off

Salt Lake County Government Center – 2001 South State Street Salt Lake City, UT 84190 – 801 468-3000



Esc / CLEAR Logoff Applications

|                         |           |         |             |        |
|-------------------------|-----------|---------|-------------|--------|
| VTDI 26-13-258-014-0000 | DIST 38   |         | TOTAL ACRES | 0.10   |
| MEILING, JEFFREY M &    | TAX CLASS | UPDATE  | REAL ESTATE | 66000  |
| BRITTANY; JT            |           | LEGAL   | BUILDINGS   | 482000 |
|                         |           | PRINT U | TOTAL VALUE | 548000 |

5099 W SOUTHJORDAN PKWY NO:  
 SOUTH JORDAN UT 84009614299 EDIT 1 FACTOR BYPASS  
 LOC: 5099 W SOUTHJORDAN PKWY EDIT 0 BOOK 10438 PAGE 5806 DATE 06/08/2016  
 SUB: KENNECOTT DAYBREAK PL 10E TYPE SUBD PLAT  
 09/14/2022 PROPERTY DESCRIPTION FOR TAXATION PURPOSES ONLY  
 LOT 271, KENNECOTT DAYBREAK PL 10E 10276-2371


PFKEYS: 1=RXPH 4=VTAU 6=NEXT 7=RTRN VTAS 8=RXMU 10=VTBK 11=RXPN 12=PREV  
1=RXPH 4=VTAU 6=NEXT 7=VTAS 8=RXMU 10=VTBK 11=RXPN 12=PREV

HostKeyPad v

🔒

Reset Default Refresh Disconnect Turn Keyboard Off

Salt Lake County Government Center – 2001 South State Street Salt Lake City, UT 84190 – 801 468-3000



Esc / CLEAR

Logoff

Applications

|                         |           |         |             |        |
|-------------------------|-----------|---------|-------------|--------|
| VTDI 26-13-258-016-0000 | DIST 38   |         | TOTAL ACRES | 0.10   |
| DURANT, ALEXI A; JT     | TAX CLASS | UPDATE  | REAL ESTATE | 66000  |
| DURANT, RYAN A; JT      |           | LEGAL   | BUILDINGS   | 476300 |
|                         |           | PRINT U | TOTAL VALUE | 542300 |

5089 W SOUTHJORDAN PKWY NO:  
 SOUTH JORDAN UT 84009614289 EDIT 1 FACTOR BYPASS  
 LOC: 5089 W SOUTHJORDAN PKWY EDIT 0 BOOK 11207 PAGE 4682 DATE 07/20/2021  
 SUB: KENNECOTT DAYBREAK PL 10E TYPE SUBD PLAT  
 09/14/2022 PROPERTY DESCRIPTION FOR TAXATION PURPOSES ONLY  
 LOT 272, KENNECOTT DAYBREAK PL 10E 10276-2371 10417-9477


PFKEYS: 1=RXPH 4=VTAU 6=NEXT 7=RTRN VTAS 8=RXMU 10=VTBK 11=RXPN 12=PREV  
1=RXPH 4=VTAU 6=NEXT 7=VTAS 8=RXMU 10=VTBK 11=RXPN 12=PREV

HostKeyPad ▾

Empty input field with a small icon on the left.

Reset Default Refresh Disconnect Turn Keyboard Off

Salt Lake County Government Center – 2001 South State Street Salt Lake City, UT 84190 – 801 468-3000



Esc / CLEAR Logoff Applications

|                         |           |         |  |             |        |
|-------------------------|-----------|---------|--|-------------|--------|
| VTDI 26-13-258-017-0000 | DIST 38   |         |  | TOTAL ACRES | 0.10   |
| RANGOONWALA, ZAIN &     | TAX CLASS | UPDATE  |  | REAL ESTATE | 66000  |
| AZRA; JT                |           | LEGAL   |  | BUILDINGS   | 457900 |
|                         |           | PRINT U |  | TOTAL VALUE | 523900 |

10305 RASPBERRY RD NO:  
MCKINNEY TX 75072 EDIT 1 FACTOR BYPASS  
LOC: 5081 W SOUTHJORDAN PKWY EDIT 0 BOOK 10374 PAGE 8635 DATE 11/02/2015  
SUB: KENNECOTT DAYBREAK PL 10E TYPE SUBD PLAT  
09/14/2022 PROPERTY DESCRIPTION FOR TAXATION PURPOSES ONLY  
LOT 273, KENNECOTT DAYBREAK PL 10E 10256-7757


PFKEYS: 1=RXPH 4=VTAU 6=NEXT 7=RTRN VTAS 8=RXMU 10=VTBK 11=RXPN 12=PREV  
1=RXPH 4=VTAU 6=NEXT 7=VTAS 8=RXMU 10=VTBK 11=RXPN 12=PREV

HostKeyPad ▾

🔒

Reset Default Refresh Disconnect Turn Keyboard Off

Salt Lake County Government Center – 2001 South State Street Salt Lake City, UT 84190 – 801 468-3000



Esc / CLEAR Logoff Applications

|                         |           |         |             |        |
|-------------------------|-----------|---------|-------------|--------|
| VTDI 26-13-258-019-0000 | DIST 38   |         | TOTAL ACRES | 0.10   |
| GIBIC, ALEN &           | TAX CLASS | UPDATE  | REAL ESTATE | 66000  |
| JOVIC, VESNA; JT        |           | LEGAL   | BUILDINGS   | 472600 |
|                         |           | PRINT U | TOTAL VALUE | 538600 |

5071 W SOUTHJORDAN PKWY NO:  
 SOUTH JORDAN UT 84009614271 EDIT 1 FACTOR BYPASS  
 LOC: 5071 W SOUTHJORDAN PKWY EDIT 0 BOOK 10393 PAGE 3755 DATE 01/08/2016  
 SUB: KENNECOTT DAYBREAK PL 10E TYPE SUBD PLAT  
 09/14/2022 PROPERTY DESCRIPTION FOR TAXATION PURPOSES ONLY  
 LOT 274, KENNECOTT DAYBREAK PL 10E 10256-7757


PFKEYS: 1=RXPH 4=VTAU 6=NEXT 7=RTRN VTAS 8=RXMU 10=VTBK 11=RXPN 12=PREV  
1=RXPH 4=VTAU 6=NEXT 7=VTAS 8=RXMU 10=VTBK 11=RXPN 12=PREV

HostKeyPad v

🔒

Reset Default Refresh Disconnect Turn Keyboard Off

Salt Lake County Government Center – 2001 South State Street Salt Lake City, UT 84190 – 801 468-3000



Esc / CLEAR Logoff Applications

|                         |           |         |             |        |
|-------------------------|-----------|---------|-------------|--------|
| VTDI 26-13-258-020-0000 | DIST 38   |         | TOTAL ACRES | 0.10   |
| FUSANO, LIZ A; JT       | TAX CLASS | UPDATE  | REAL ESTATE | 69600  |
| FUSANO, JOHN III; JT    |           | LEGAL   | BUILDINGS   | 529000 |
|                         |           | PRINT U | TOTAL VALUE | 598600 |

10466 S SPLIT ROCK DR NO:  
 SOUTH JORDAN UT 84009615066 EDIT 1 FACTOR BYPASS  
 LOC: 10466 S SPLIT ROCK DR EDIT 0 BOOK 11297 PAGE 0080 DATE 01/24/2022  
 SUB: KENNECOTT DAYBREAK PL 10E TYPE SUBD PLAT  
 09/14/2022 PROPERTY DESCRIPTION FOR TAXATION PURPOSES ONLY  
 LOT 275, KENNECOTT DAYBREAK PL 10E 10256-7757 10321-8897  
 11022-5577


PFKEYS: 1=RXPH 4=VTAU 6=NEXT 7=RTRN VTAS 8=RXMU 10=VTBK 11=RXPN 12=PREV  
1=RXPH 4=VTAU 6=NEXT 7=VTAS 8=RXMU 10=VTBK 11=RXPN 12=PREV

HostKeyPad v

6

Reset Default Refresh Disconnect Turn Keyboard Off

Salt Lake County Government Center – 2001 South State Street Salt Lake City, UT 84190 – 801 468-3000



Esc / CLEAR

Logoff

Applications

|                         |           |         |             |        |
|-------------------------|-----------|---------|-------------|--------|
| VTDI 26-13-258-024-0000 | DIST 38   |         | TOTAL ACRES | 0.10   |
| BERMUDEZ, ERIC          | TAX CLASS | UPDATE  | REAL ESTATE | 73300  |
|                         |           | LEGAL   | BUILDINGS   | 464200 |
|                         |           | PRINT U | TOTAL VALUE | 537500 |

5151 W SOUTHJORDAN PKWY NO: F10-MORE BK/PG  
 SOUTH JORDAN UT 84009614351 EDIT 1 FACTOR BYPASS  
 LOC: 5151 W SOUTHJORDAN PKWY EDIT 0 BOOK 11082 PAGE 8714 DATE 12/23/2020  
 SUB: KENNECOTT DAYBREAK PL 10E TYPE SUBD PLAT  
 09/14/2022 PROPERTY DESCRIPTION FOR TAXATION PURPOSES ONLY  
 LOT 286, KENNECOTT DAYBREAK PL 10E. 10389-8681 10448-8468  
 10626-1922

PFKEYS: 1=RXPH 4=VTAU 6=NEXT 7=RTRN VTAS 8=RXMU 10=VTBK 11=RXPN 12=PREV  
1=RXPH 4=VTAU 6=NEXT 7=VTAS 8=RXMU 10=VTBK 11=RXPN 12=PREV

HostKeyPad v

6

Reset Default Refresh Disconnect Turn Keyboard Off

Salt Lake County Government Center – 2001 South State Street Salt Lake City, UT 84190 – 801 468-3000





Esc / CLEAR Logoff Applications

|                             |           |         |             |        |
|-----------------------------|-----------|---------|-------------|--------|
| VTDI 26-13-258-025-0000     | DIST 38   |         | TOTAL ACRES | 0.10   |
| HARDING, CHYANN P; JT       | TAX CLASS | UPDATE  | REAL ESTATE | 73300  |
| TOVAR-RODRIGUEZ, MOISES; JT |           | LEGAL   | BUILDINGS   | 439700 |
|                             |           | PRINT U | TOTAL VALUE | 513000 |

5141 W SOUTHJORDAN PKWY NO: F10-MORE BK/PG  
 SOUTH JORDAN UT 84009614341 EDIT 1 FACTOR BYPASS  
 LOC: 5141 W SOUTHJORDAN PKWY EDIT 0 BOOK 11319 PAGE 8563 DATE 04/13/2022  
 SUB: KENNECOTT DAYBREAK PL 10E TYPE SUBD PLAT

09/14/2022 PROPERTY DESCRIPTION FOR TAXATION PURPOSES ONLY  
 LOT 285, KENNECOTT DAYBREAK PL 10E 10389-8681 10453-2960  
 10453-3681 10511-6769 10577-6246  
 10794-8111


PFKEYS: 1=RXPH 4=VTAU 6=NEXT 7=RTRN VTAS 8=RXMU 10=VTBK 11=RXPN 12=PREV  
1=RXPH 4=VTAU 6=NEXT 7=VTAS 8=RXMU 10=VTBK 11=RXPN 12=PREV

HostKeyPad v

Lock icon in a box

Reset Default Refresh Disconnect Turn Keyboard Off

Salt Lake County Government Center – 2001 South State Street Salt Lake City, UT 84190 – 801 468-3000



Esc / CLEAR

Logoff

Applications

|                         |           |         |  |             |        |
|-------------------------|-----------|---------|--|-------------|--------|
| VTDI 26-13-258-028-0000 | DIST 38   |         |  | TOTAL ACRES | 0.10   |
| SANFORD, HOLLY          | TAX CLASS | UPDATE  |  | REAL ESTATE | 73300  |
|                         |           | LEGAL   |  | BUILDINGS   | 440900 |
|                         |           | PRINT U |  | TOTAL VALUE | 514200 |

5113 W SOUTHJORDAN PKWY NO:  
 SOUTH JORDAN UT 84009614313 EDIT 1 FACTOR BYPASS  
 LOC: 5113 W SOUTHJORDAN PKWY EDIT 0 BOOK 10534 PAGE 2282 DATE 03/02/2017  
 SUB: KENNECOTT DAYBREAK PL 10E TYPE SUBD PLAT  
 09/14/2022 PROPERTY DESCRIPTION FOR TAXATION PURPOSES ONLY  
 LOT 282, KENNECOTT DAYBREAK PL 10E 10276-2371


PFKEYS: 1=RXPH 4=VTAU 6=NEXT 7=RTRN VTAS 8=RXMU 10=VTBK 11=RXPN 12=PREV  
1=RXPH 4=VTAU 6=NEXT 7=VTAS 8=RXMU 10=VTBK 11=RXPN 12=PREV

HostKeyPad ▾

🔒

Reset Default Refresh Disconnect Turn Keyboard Off

Salt Lake County Government Center – 2001 South State Street Salt Lake City, UT 84190 – 801 468-3000



Esc / CLEAR Logoff Applications

|                         |           |         |             |        |
|-------------------------|-----------|---------|-------------|--------|
| VTDI 26-13-258-031-0000 | DIST 38   |         | TOTAL ACRES | 0.10   |
| KOWALK, RYAN            | TAX CLASS | UPDATE  | REAL ESTATE | 73300  |
|                         |           | LEGAL   | BUILDINGS   | 513800 |
|                         |           | PRINT U | TOTAL VALUE | 587100 |

5087 W SOUTHJORDAN PKWY NO:  
 SOUTH JORDAN UT 84009614287 EDIT 1 FACTOR BYPASS  
 LOC: 5087 W SOUTHJORDAN PKWY EDIT 0 BOOK 10904 PAGE 1090 DATE 03/28/2020  
 SUB: KENNECOTT DAYBREAK PL 10E TYPE SUBD PLAT  
 09/14/2022 PROPERTY DESCRIPTION FOR TAXATION PURPOSES ONLY  
 LOT 279, KENNECOTT DAYBREAK PL 10E 10276-2371 10357-9294  
 10891-3828


PFKEYS: 1=RXPH 4=VTAU 6=NEXT 7=RTRN VTAS 8=RXMU 10=VTBK 11=RXPN 12=PREV  
1=RXPH 4=VTAU 6=NEXT 7=VTAS 8=RXMU 10=VTBK 11=RXPN 12=PREV

HostKeyPad v

6

Reset Default Refresh Disconnect Turn Keyboard Off

Salt Lake County Government Center – 2001 South State Street Salt Lake City, UT 84190 – 801 468-3000



Esc / CLEAR Logoff Applications

|                         |           |             |                    |
|-------------------------|-----------|-------------|--------------------|
| VTDI 26-13-258-032-0000 | DIST 38   | TOTAL ACRES | 0.10               |
| STEVENSON, MATTHEW D    | TAX CLASS | UPDATE      | REAL ESTATE 73300  |
|                         |           | LEGAL       | BUILDINGS 456300   |
|                         |           | PRINT U     | TOTAL VALUE 529600 |

5079 W SOUTHJORDAN PKWY NO:  
 SOUTH JORDAN UT 84009614279 EDIT 1 FACTOR BYPASS  
 LOC: 5079 W SOUTHJORDAN PKWY EDIT 0 BOOK 10870 PAGE 5589 DATE 01/23/2020  
 SUB: KENNECOTT DAYBREAK PL 10E TYPE SUBD PLAT  
 09/14/2022 PROPERTY DESCRIPTION FOR TAXATION PURPOSES ONLY  
 LOT 278, KENNECOTT DAYBREAK PL 10E 10256-7757 10412-7344


PFKEYS: 1=RXPH 4=VTAU 6=NEXT 7=RTRN VTAS 8=RXMU 10=VTBK 11=RXPN 12=PREV  
1=RXPH 4=VTAU 6=NEXT 7=VTAS 8=RXMU 10=VTBK 11=RXPN 12=PREV

HostKeyPad v

🔒

Reset Default Refresh Disconnect Turn Keyboard Off

Salt Lake County Government Center – 2001 South State Street Salt Lake City, UT 84190 – 801 468-3000



Esc / CLEAR Logoff Applications

|                         |           |         |             |        |
|-------------------------|-----------|---------|-------------|--------|
| VTDI 26-13-258-034-0000 | DIST 38   |         | TOTAL ACRES | 0.10   |
| ANDRUS, TROY O &        | TAX CLASS | UPDATE  | REAL ESTATE | 73300  |
| DIANA; JT               |           | LEGAL   | BUILDINGS   | 445600 |
|                         |           | PRINT U | TOTAL VALUE | 518900 |

10476 S SPLIT ROCK DR NO:  
 SOUTH JORDAN UT 84009615076 EDIT 1 FACTOR BYPASS  
 LOC: 10476 S SPLIT ROCK DR EDIT 0 BOOK 10317 PAGE 2326 DATE 04/23/2015  
 SUB: KENNECOTT DAYBREAK PL 10E TYPE SUBD PLAT  
 09/14/2022 PROPERTY DESCRIPTION FOR TAXATION PURPOSES ONLY  
 LOT 276, KENNECOTT DAYBREAK PL 10E 10256-7757


PFKEYS: 1=RXPH 4=VTAU 6=NEXT 7=RTRN VTAS 8=RXMU 10=VTBK 11=RXPN 12=PREV  
1=RXPH 4=VTAU 6=NEXT 7=VTAS 8=RXMU 10=VTBK 11=RXPN 12=PREV

HostKeyPad v

Lock icon in a rectangular box

Reset Default Refresh Disconnect Turn Keyboard Off

Salt Lake County Government Center – 2001 South State Street Salt Lake City, UT 84190 – 801 468-3000



Esc / CLEAR Logoff Applications

|                         |           |             |                    |
|-------------------------|-----------|-------------|--------------------|
| VTDI 26-13-260-001-0000 | DIST 38   | TOTAL ACRES | 0.10               |
| RESCHKE, LAURA &        | TAX CLASS | UPDATE      | REAL ESTATE 73300  |
| BENJAMIN; JT            |           | LEGAL       | BUILDINGS 482300   |
|                         |           | PRINT U     | TOTAL VALUE 555600 |

5041 W ROARING RD NO:  
 SOUTH JORDAN UT 84009122241 EDIT 1 FACTOR BYPASS  
 LOC: 5041 W ROARING RD EDIT 0 BOOK 10441 PAGE 7359 DATE 06/15/2016  
 SUB: KENNECOTT DAYBREAK PL 10E TYPE SUBD PLAT  
 09/14/2022 PROPERTY DESCRIPTION FOR TAXATION PURPOSES ONLY  
 LOT 331, KENNECOTT DAYBREAK PL 10E 10337-2577


PFKEYS: 1=RXPH 4=VTAU 6=NEXT 7=RTRN VTAS 8=RXMU 10=VTBK 11=RXPN 12=PREV  
1=RXPH 4=VTAU 6=NEXT 7=VTAS 8=RXMU 10=VTBK 11=RXPN 12=PREV

HostKeyPad v

6

Reset Default Refresh Disconnect Turn Keyboard Off

Salt Lake County Government Center – 2001 South State Street Salt Lake City, UT 84190 – 801 468-3000



Esc / CLEAR

Logoff

Applications

|                         |           |         |             |        |
|-------------------------|-----------|---------|-------------|--------|
| VTDI 26-13-260-002-0000 | DIST 38   |         | TOTAL ACRES | 0.09   |
| RADFORD, STEVEN R &     | TAX CLASS | UPDATE  | REAL ESTATE | 63700  |
| KIM C; JT               |           | LEGAL   | BUILDINGS   | 501100 |
|                         |           | PRINT U | TOTAL VALUE | 564800 |

10521 S MCCLLOUD LN NO:  
 SOUTH JORDAN UT 84009614721 EDIT 1 FACTOR BYPASS  
 LOC: 10521 S MCCLLOUD LN EDIT 0 BOOK 10339 PAGE 5302 DATE 07/02/2015  
 SUB: KENNECOTT DAYBREAK PL 10E TYPE SUBD PLAT  
 09/14/2022 PROPERTY DESCRIPTION FOR TAXATION PURPOSES ONLY  
 LOT 332, KENNECOTT DAYBREAK PL 10E 10094-0001 10306-3740


PFKEYS: 1=RXPH 4=VTAU 6=NEXT 7=RTRN VTAS 8=RXMU 10=VTBK 11=RXPN 12=PREV  
1=RXPH 4=VTAU 6=NEXT 7=VTAS 8=RXMU 10=VTBK 11=RXPN 12=PREV

HostKeyPad v

Empty input field with a lock icon on the left.

Reset Default Refresh Disconnect Turn Keyboard Off

Salt Lake County Government Center – 2001 South State Street Salt Lake City, UT 84190 – 801 468-3000



Esc / CLEAR Logoff Applications

|                         |           |             |                    |
|-------------------------|-----------|-------------|--------------------|
| VTDI 26-13-260-003-0000 | DIST 38   | TOTAL ACRES | 0.09               |
| HALL, BAILEY; JT        | TAX CLASS | UPDATE      | REAL ESTATE 63700  |
| HEBERT, AUSTIN; JT      |           | LEGAL       | BUILDINGS 523600   |
|                         |           | PRINT U     | TOTAL VALUE 587300 |

10527 S MCCLLOUD LN NO:  
 SOUTH JORDAN UT 84009614727 EDIT 1 FACTOR BYPASS  
 LOC: 10527 S MCCLLOUD LN EDIT 0 BOOK 11231 PAGE 7166 DATE 09/03/2021  
 SUB: KENNECOTT DAYBREAK PL 10E TYPE SUBD PLAT  
 09/14/2022 PROPERTY DESCRIPTION FOR TAXATION PURPOSES ONLY  
 LOT 333, KENNECOTT DAYBREAK PL 10E 10389-8681 10413-7641  
 10457-1419 10982-1332

PFKEYS: 1=RXPH 4=VTAU 6=NEXT 7=RTRN VTAS 8=RXMU 10=VTBK 11=RXPN 12=PREV  
1=RXPH 4=VTAU 6=NEXT 7=VTAS 8=RXMU 10=VTBK 11=RXPN 12=PREV


HostKeyPad v

Lock icon in a box

Reset Default Refresh Disconnect Turn Keyboard Off

Salt Lake County Government Center – 2001 South State Street Salt Lake City, UT 84190 – 801 468-3000





Esc / CLEAR Logoff Applications

|                         |           |             |                    |
|-------------------------|-----------|-------------|--------------------|
| VTDI 26-13-260-004-0000 | DIST 38   | TOTAL ACRES | 0.09               |
| CAMPBELL, RICHARD W     | TAX CLASS | UPDATE      | REAL ESTATE 63700  |
| TAMMY J; JT             |           | LEGAL       | BUILDINGS 458600   |
|                         |           | PRINT U     | TOTAL VALUE 522300 |

10537 S MCCLLOUD LN NO:  
 SOUTH JORDAN UT 84009614737 EDIT 1 FACTOR BYPASS  
 LOC: 10537 S MCCLLOUD LN EDIT 0 BOOK 10351 PAGE 1747 DATE 08/12/2015  
 SUB: KENNECOTT DAYBREAK PL 10E TYPE SUBD PLAT  
 09/14/2022 PROPERTY DESCRIPTION FOR TAXATION PURPOSES ONLY  
 LOT 334, KENNECOTT DAYBREAK PL 10E 10306-3740


PFKEYS: 1=RXPH 4=VTAU 6=NEXT 7=RTRN VTAS 8=RXMU 10=VTBK 11=RXPN 12=PREV  
1=RXPH 4=VTAU 6=NEXT 7=VTAS 8=RXMU 10=VTBK 11=RXPN 12=PREV

HostKeyPad v

Ⓔ

Reset Default Refresh Disconnect Turn Keyboard Off

Salt Lake County Government Center – 2001 South State Street Salt Lake City, UT 84190 – 801 468-3000



Esc / CLEAR Logoff Applications

|                          |           |         |             |        |
|--------------------------|-----------|---------|-------------|--------|
| VTDI 26-13-260-005-0000  | DIST 38   |         | TOTAL ACRES | 0.10   |
| CANTER, STERLING LEE; TR | TAX CLASS | UPDATE  | REAL ESTATE | 73300  |
| (SLCT)                   |           | LEGAL   | BUILDINGS   | 449900 |
|                          |           | PRINT U | TOTAL VALUE | 523200 |

10543 S MCCLLOUD LN NO:  
 SOUTH JORDAN UT 84009614743 EDIT 1 FACTOR BYPASS  
 LOC: 10543 S MCCLLOUD LN EDIT 0 BOOK 10559 PAGE 7470 DATE 05/23/2017  
 SUB: KENNECOTT DAYBREAK PL 10E TYPE SUBD PLAT  
 09/14/2022 PROPERTY DESCRIPTION FOR TAXATION PURPOSES ONLY  
 LOT 335, KENNECOTT DAYBREAK PL 10E 10337-2577 10380-4372  
 10380-4393 10556-461


PFKEYS: 1=RXPH 4=VTAU 6=NEXT 7=RTRN VTAS 8=RXMU 10=VTBK 11=RXPN 12=PREV  
1=RXPH 4=VTAU 6=NEXT 7=VTAS 8=RXMU 10=VTBK 11=RXPN 12=PREV

HostKeyPad v

Ⓞ

Reset Default Refresh Disconnect Turn Keyboard Off

Salt Lake County Government Center – 2001 South State Street Salt Lake City, UT 84190 – 801 468-3000



Esc / CLEAR Logoff Applications

|                         |           |         |             |        |
|-------------------------|-----------|---------|-------------|--------|
| VTDI 26-13-260-008-0000 | DIST 38   |         | TOTAL ACRES | 0.09   |
| LI, SHAN S;             | TAX CLASS | UPDATE  | REAL ESTATE | 63700  |
| ET AL                   |           | LEGAL   | BUILDINGS   | 511100 |
| % YING LIN LI           |           | PRINT U | TOTAL VALUE | 574800 |

3042 W CRYSTAL PALACE DR NO:  
 SOUTH JORDAN UT 84095875942 EDIT 1 FACTOR BYPASS  
 LOC: 10512 S SPLIT ROCK DR EDIT 0 BOOK 10343 PAGE 5316 DATE 07/16/2015  
 SUB: KENNECOTT DAYBREAK PL 10E TYPE SUBD PLAT

09/14/2022 PROPERTY DESCRIPTION FOR TAXATION PURPOSES ONLY

LOT 329, KENNECOTT DAYBREAK PL 10E 10306-3740  
 \*\*\* LI, SHAN S &  
 \*\*\* LI, YING L &  
 \*\*\* WANG, MENG L; JT

PFKEYS: 1=RXPH 4=VTAU 6=NEXT 7=RTRN VTAS 8=RXMU 10=VTBK 11=RXPN 12=PREV  
1=RXPH 4=VTAU 6=NEXT 7=VTAS 8=RXMU 10=VTBK 11=RXPN 12=PREV

HostKeyPad v

Lock icon in a box

Reset Default Refresh Disconnect Turn Keyboard Off

Salt Lake County Government Center – 2001 South State Street Salt Lake City, UT 84190 – 801 468-3000



Esc / CLEAR Logoff Applications

|                         |           |         |             |        |
|-------------------------|-----------|---------|-------------|--------|
| VTDI 26-13-260-009-0000 | DIST 38   |         | TOTAL ACRES | 0.09   |
| ROGERS, CLARK E         | TAX CLASS | UPDATE  | REAL ESTATE | 63700  |
|                         |           | LEGAL   | BUILDINGS   | 567200 |
|                         |           | PRINT U | TOTAL VALUE | 630900 |

10518 S SPLIT ROCK DR NO:  
 SOUTH JORDAN UT 84009613518 EDIT 1 FACTOR BYPASS  
 LOC: 10518 S SPLIT ROCK DR EDIT 0 BOOK 11347 PAGE 4094 DATE 06/15/2022  
 SUB: KENNECOTT DAYBREAK PL 10E TYPE SUBD PLAT  
 09/14/2022 PROPERTY DESCRIPTION FOR TAXATION PURPOSES ONLY  
 LOT 328, KENNECOTT DAYBREAK PL 10E 10306-3740 10348-7212  
 10349-1174 10774-5649  
 11064-7503


PFKEYS: 1=RXPH 4=VTAU 6=NEXT 7=RTRN VTAS 8=RXMU 10=VTBK 11=RXPN 12=PREV  
1=RXPH 4=VTAU 6=NEXT 7=VTAS 8=RXMU 10=VTBK 11=RXPN 12=PREV

HostKeyPad v

Lock icon in a box

Reset Default Refresh Disconnect Turn Keyboard Off

Salt Lake County Government Center – 2001 South State Street Salt Lake City, UT 84190 – 801 468-3000



Esc / CLEAR

Logoff

Applications

|                         |           |         |             |        |
|-------------------------|-----------|---------|-------------|--------|
| VTDI 26-13-260-011-0000 | DIST 38   |         | TOTAL ACRES | 0.12   |
| MOORE, DAVID F          | TAX CLASS | UPDATE  | REAL ESTATE | 91800  |
|                         |           | LEGAL   | BUILDINGS   | 525500 |
|                         |           | PRINT U | TOTAL VALUE | 617300 |

10534 S SPLIT ROCK DR NO: F10-MORE BK/PG  
 SOUTH JORDAN UT 84009613534 EDIT 1 FACTOR BYPASS  
 LOC: 10534 S SPLIT ROCK DR EDIT 0 BOOK 10581 PAGE 1542 DATE 08/25/2017  
 SUB: KENNECOTT DAYBREAK PL 10E TYPE SUBD PLAT  
 09/14/2022 PROPERTY DESCRIPTION FOR TAXATION PURPOSES ONLY  
 LOT 326, KENNECOTT DAYBREAK PL 10E 10337-2577 10389-6314  
 10441-2519


PFKEYS: 1=RXPH 4=VTAU 6=NEXT 7=RTRN VTAS 8=RXMU 10=VTBK 11=RXPN 12=PREV  
1=RXPH 4=VTAU 6=NEXT 7=VTAS 8=RXMU 10=VTBK 11=RXPN 12=PREV

HostKeyPad v

Lock icon in a rectangular box

Reset Default Refresh Disconnect Turn Keyboard Off

Salt Lake County Government Center – 2001 South State Street Salt Lake City, UT 84190 – 801 468-3000



Esc / CLEAR

Logoff

Applications

|                         |           |             |                    |
|-------------------------|-----------|-------------|--------------------|
| VTDI 26-13-260-010-0000 | DIST 38   | TOTAL ACRES | 0.09               |
| SLAUGH, ERIC            | TAX CLASS | UPDATE      | REAL ESTATE 63700  |
| KENNINGTON, REBECCA     |           | LEGAL       | BUILDINGS 497200   |
|                         |           | PRINT U     | TOTAL VALUE 560900 |

10526 S SPLIT ROCK DR NO:  
 SOUTH JORDAN UT 84009613526 EDIT 1 FACTOR BYPASS  
 LOC: 10526 S SPLIT ROCK DR EDIT 0 BOOK 11216 PAGE 6350 DATE 08/09/2021  
 SUB: KENNECOTT DAYBREAK PL 10E TYPE SUBD PLAT  
 09/14/2022 PROPERTY DESCRIPTION FOR TAXATION PURPOSES ONLY  
 LOT 327, KENNECOTT DAYBREAK PL 10E 10306-3740 10354-8055  
 10709-7504


PFKEYS: 1=RXPH 4=VTAU 6=NEXT 7=RTRN VTAS 8=RXMU 10=VTBK 11=RXPN 12=PREV  
1=RXPH 4=VTAU 6=NEXT 7=VTAS 8=RXMU 10=VTBK 11=RXPN 12=PREV

HostKeyPad v

Ⓜ

Reset Default Refresh Disconnect Turn Keyboard Off

Salt Lake County Government Center – 2001 South State Street Salt Lake City, UT 84190 – 801 468-3000



Esc / CLEAR

Logoff

Applications



|                         |           |         |             |        |
|-------------------------|-----------|---------|-------------|--------|
| VTDI 26-13-226-078-0000 | DIST 38   |         | TOTAL ACRES | 0.11   |
| SMITH, LEISA &          | TAX CLASS | UPDATE  | REAL ESTATE | 82600  |
| HAYES, MARISSA; JT      |           | LEGAL   | BUILDINGS   | 472100 |
|                         |           | PRINT U | TOTAL VALUE | 554700 |

4966 W WILLAMETTE WY NO:  
 SOUTH JORDAN UT 84009481066 EDIT 1 FACTOR BYPASS  
 LOC: 4966 W WILLAMETTE WY EDIT 0 BOOK 10420 PAGE 5516 DATE 04/14/2016  
 SUB: KENNECOTT DAYBREAK PL 9C TYPE SUBD PLAT  
 09/15/2022 PROPERTY DESCRIPTION FOR TAXATION PURPOSES ONLY  
 LOT 199, KENNECOTT DAYBREAK PL 9C 9934-8539 9957-1768  
 10158-4685


PFKEYS: 1=RXPH 4=VTAU 6=NEXT 7=RTRN VTAS 8=RXMU 10=VTBK 11=RXPN 12=PREV  
1=RXPH 4=VTAU 6=NEXT 7=VTAS 8=RXMU 10=VTBK 11=RXPN 12=PREV

HostKeyPad ▾

🔒

Reset Default Refresh Disconnect Turn Keyboard Off

Salt Lake County Government Center – 2001 South State Street Salt Lake City, UT 84190 – 801 468-3000



Esc / CLEAR Logoff Applications

|                         |           |             |                   |
|-------------------------|-----------|-------------|-------------------|
| VTDI 26-13-329-001-0000 | DIST 38   | TOTAL ACRES | 0.10              |
| OGUNDANA, OLUMAYOWA; JT | TAX CLASS | UPDATE      | REAL ESTATE 73300 |
| OGUNDANA, VICTORIA; JT  |           | LEGAL       | BUILDINGS 506400  |
|                         | PRINT U   | TOTAL VALUE | 579700            |

10691 S SWITCHBACK DR NO:  
 SOUTH JORDAN UT 84009121291 EDIT 1 FACTOR BYPASS  
 LOC: 10691 S SWITCHBACK DR EDIT 0 BOOK 11224 PAGE 3860 DATE 08/23/2021  
 SUB: KENNECOTT DAYBREAK VLGE 5 PL 5 TYPE SUBD PLAT  
 09/14/2022 PROPERTY DESCRIPTION FOR TAXATION PURPOSES ONLY  
 LOT 348, KENNECOTT DAYBREAK VILLAGE 5 PLAT 5. 10395-8941  
 10453-2960,3681 10481-2049 10547-4965

PFKEYS: 1=RXPH 4=VTAU 6=NEXT 7=RTRN VTAS 8=RXMU 10=VTBK 11=RXPN 12=PREV  
1=RXPH 4=VTAU 6=NEXT 7=VTAS 8=RXMU 10=VTBK 11=RXPN 12=PREV


HostKeyPad v

Lock icon in a rectangular box

Reset Default Refresh Disconnect Turn Keyboard Off

Salt Lake County Government Center – 2001 South State Street Salt Lake City, UT 84190 – 801 468-3000





Esc / CLEAR Logoff Applications

|                         |           |         |             |        |
|-------------------------|-----------|---------|-------------|--------|
| VTDI 26-13-329-003-0000 | DIST 38   |         | TOTAL ACRES | 0.08   |
| ZEEK, RONALD T &        | TAX CLASS | UPDATE  | REAL ESTATE | 60600  |
| CHRISTA L; JT           |           | LEGAL   | BUILDINGS   | 508100 |
|                         |           | PRINT U | TOTAL VALUE | 568700 |

10707 S SWITCHBACK DR NO:  
 SOUTH JORDAN UT 84009121207 EDIT 1 FACTOR BYPASS  
 LOC: 10707 S SWITCHBACK DR EDIT 0 BOOK 10550 PAGE 3970 DATE 04/25/2017  
 SUB: KENNECOTT DAYBREAK VLGE 5 PL 5 TYPE SUBD PLAT  
 09/14/2022 PROPERTY DESCRIPTION FOR TAXATION PURPOSES ONLY  
 LOT 352, KENNECOTT DAYBREAK VILLAGE 5 PLAT 5. 10395-8941  
 10453-2960,3681 10481-2049 10550-3946


PFKEYS: 1=RXPH 4=VTAU 6=NEXT 7=RTRN VTAS 8=RXMU 10=VTBK 11=RXPN 12=PREV  
1=RXPH 4=VTAU 6=NEXT 7=VTAS 8=RXMU 10=VTBK 11=RXPN 12=PREV

HostKeyPad v

Empty input field with a small icon on the left.

Reset Default Refresh Disconnect Turn Keyboard Off

Salt Lake County Government Center – 2001 South State Street Salt Lake City, UT 84190 – 801 468-3000



Esc / CLEAR Logoff Applications

|                         |           |             |        |
|-------------------------|-----------|-------------|--------|
| VTDI 26-13-329-004-0000 | DIST 38   | TOTAL ACRES | 0.09   |
| PHELPS, JAMES           | TAX CLASS | REAL ESTATE | 63700  |
|                         | UPDATE    | BUILDINGS   | 520200 |
|                         | LEGAL     | TOTAL VALUE | 583900 |
|                         | PRINT U   |             |        |

5228 W DOCK ST NO:  
 SOUTH JORDAN UT 84009617928 EDIT 1 FACTOR BYPASS  
 LOC: 5228 W DOCK ST EDIT 0 BOOK 10977 PAGE 8072 DATE 07/14/2020  
 SUB: KENNECOTT DAYBREAK VLGE 5 PL 5 TYPE SUBD PLAT  
 09/14/2022 PROPERTY DESCRIPTION FOR TAXATION PURPOSES ONLY  
 LOT 354, KENNECOTT DAYBREAK VILLAGE 5 PLAT 5. 10395-8941  
 10453-2960,3681 10481-2049 10547-8704


PFKEYS: 1=RXPH 4=VTAU 6=NEXT 7=RTRN VTAS 8=RXMU 10=VTBK 11=RXPN 12=PREV  
1=RXPH 4=VTAU 6=NEXT 7=VTAS 8=RXMU 10=VTBK 11=RXPN 12=PREV

HostKeyPad v

Lock icon and empty input field

Reset Default Refresh Disconnect Turn Keyboard Off

Salt Lake County Government Center – 2001 South State Street Salt Lake City, UT 84190 – 801 468-3000



Esc / CLEAR Logoff Applications

|                         |           |             |                    |
|-------------------------|-----------|-------------|--------------------|
| VTDI 26-13-329-008-0000 | DIST 38   | TOTAL ACRES | 0.11               |
| HEINZ, RICHARD E        | TAX CLASS | UPDATE      | REAL ESTATE 82600  |
|                         |           | LEGAL       | BUILDINGS 441700   |
|                         |           | PRINT U     | TOTAL VALUE 524300 |

5218 W DOCK ST NO:  
 SOUTH JORDAN UT 84009 EDIT 1 FACTOR BYPASS  
 LOC: 5218 W DOCK ST EDIT 0 BOOK 10551 PAGE 8507 DATE 04/28/2017  
 SUB: KENNECOTT DAYBREAK VLGE 5 PL 5 TYPE SUBD PLAT  
 09/14/2022 PROPERTY DESCRIPTION FOR TAXATION PURPOSES ONLY  
 LOT 355, KENNECOTT DAYBREAK VILLAGE 5 PLAT 5. 10395-8941  
 10453-2960,3681 10481-2049


PFKEYS: 1=RXPH 4=VTAU 6=NEXT 7=RTRN VTAS 8=RXMU 10=VTBK 11=RXPN 12=PREV  
1=RXPH 4=VTAU 6=NEXT 7=VTAS 8=RXMU 10=VTBK 11=RXPN 12=PREV

HostKeyPad v

Ⓜ

Reset Default Refresh Disconnect Turn Keyboard Off

Salt Lake County Government Center – 2001 South State Street Salt Lake City, UT 84190 – 801 468-3000



Esc / CLEAR

Logoff

Applications



|                         |           |             |                    |
|-------------------------|-----------|-------------|--------------------|
| VTDI 26-13-410-017-0000 | DIST 38   | TOTAL ACRES | 0.09               |
| MC FEE, EDWARD A JT     | TAX CLASS | UPDATE      | REAL ESTATE 63700  |
| MC FEE, MICHELE A JT    |           | LEGAL       | BUILDINGS 550100   |
|                         |           | PRINT U     | TOTAL VALUE 613800 |

5131 W DOCK ST NO: F10-MORE BK/PG  
 SOUTH JORDAN UT 84009613731 EDIT 1 FACTOR BYPASS  
 LOC: 5131 W DOCK ST EDIT 0 BOOK 10573 PAGE 4931 DATE 07/03/2017  
 SUB: KENNECOTT DAYBREAK VLGE 5 PL 5 TYPE SUBD PLAT  
 09/15/2022 PROPERTY DESCRIPTION FOR TAXATION PURPOSES ONLY  
 LOT 406, KENNECOTT DAYBREAK VILLAGE 5 PLAT 5. 10395-8941  
 10453-2960,3681 10511-6769


PFKEYS: 1=RXPH 4=VTAU 6=NEXT 7=RTRN VTAS 8=RXMU 10=VTBK 11=RXPN 12=PREV  
1=RXPH 4=VTAU 6=NEXT 7=VTAS 8=RXMU 10=VTBK 11=RXPN 12=PREV

HostKeyPad ▾

🔒

Reset Default Refresh Disconnect Turn Keyboard Off

Salt Lake County Government Center – 2001 South State Street Salt Lake City, UT 84190 – 801 468-3000



Esc / CLEAR

Logoff

Applications

|                         |           |             |                    |
|-------------------------|-----------|-------------|--------------------|
| VTDI 26-13-410-001-0000 | DIST 38   | TOTAL ACRES | 0.10               |
| VANCE, LLC              | TAX CLASS | UPDATE      | REAL ESTATE 73300  |
|                         |           | LEGAL       | BUILDINGS 485000   |
|                         |           | PRINT U     | TOTAL VALUE 558300 |

5187 W DOCK ST NO: F10-MORE BK/PG  
 SOUTH JORDAN UT 84009613787 EDIT 1 FACTOR BYPASS  
 LOC: 5187 W DOCK ST EDIT 0 BOOK 10786 PAGE 1556 DATE 06/05/2019  
 SUB: KENNECOTT DAYBREAK VLGE 5 PL 5 TYPE SUBD PLAT  
 09/14/2022 PROPERTY DESCRIPTION FOR TAXATION PURPOSES ONLY  
 LOT 398, KENNECOTT DAYBREAK VILLAGE 5 PLAT 5. 10395-8941  
 10453-2960 10453-3681 10569-8151 10677-3541

PFKEYS: 1=RXPH 4=VTAU 6=NEXT 7=RTRN VTAS 8=RXMU 10=VTBK 11=RXPN 12=PREV  
1=RXPH 4=VTAU 6=NEXT 7=VTAS 8=RXMU 10=VTBK 11=RXPN 12=PREV

HostKeyPad v

6

Reset Default Refresh Disconnect Turn Keyboard Off

Salt Lake County Government Center – 2001 South State Street Salt Lake City, UT 84190 – 801 468-3000



Esc / CLEAR Logoff Applications ▼

|                         |           |             |                    |
|-------------------------|-----------|-------------|--------------------|
| VTDI 26-13-410-004-0000 | DIST 38   | TOTAL ACRES | 0.09               |
| BLUTH, CORY             | TAX CLASS | UPDATE      | REAL ESTATE 63700  |
|                         |           | LEGAL       | BUILDINGS 596700   |
|                         |           | PRINT U     | TOTAL VALUE 660400 |


5167 W DOCK ST NO:  
 SOUTH JORDAN UT 84009613767 EDIT 1 FACTOR BYPASS  
 LOC: 5167 W DOCK ST EDIT 0 BOOK 11079 PAGE 8770 DATE 12/17/2020  
 SUB: KENNECOTT DAYBREAK VLGE 5 PL 5 TYPE SUBD PLAT  
 09/14/2022 PROPERTY DESCRIPTION FOR TAXATION PURPOSES ONLY  
 LOT 395, KENNECOTT DAYBREAK VILLAGE 5 PLAT 5. 10395-8941  
 10453-2960,3681 10539-7649 10657-1348

PFKEYS: 1=RXPH 4=VTAU 6=NEXT 7=RTRN VTAS 8=RXMU 10=VTBK 11=RXPN 12=PREV  
1=RXPH 4=VTAU 6=NEXT 7=VTAS 8=RXMU 10=VTBK 11=RXPN 12=PREV

HostKeyPad ▼

Reset Default Refresh Disconnect Turn Keyboard Off

Salt Lake County Government Center – 2001 South State Street Salt Lake City, UT 84190 – 801 468-3000



Esc / CLEAR Logoff Applications

|                         |           |         |             |        |
|-------------------------|-----------|---------|-------------|--------|
| VTDI 26-13-410-005-0000 | DIST 38   |         | TOTAL ACRES | 0.09   |
| RUTH, RYAN P            | TAX CLASS | UPDATE  | REAL ESTATE | 63700  |
|                         |           | LEGAL   | BUILDINGS   | 494400 |
|                         |           | PRINT U | TOTAL VALUE | 558100 |

5157 W DOCK ST NO: 394  
 SOUTH JORDAN UT 84009613757 EDIT 1 FACTOR BYPASS  
 LOC: 5157 W DOCK ST EDIT 0 BOOK 11369 PAGE 1296 DATE 09/07/2022  
 SUB: KENNECOTT DAYBREAK VLGE 5 PL 5 TYPE SUBD PLAT  
 09/14/2022 PROPERTY DESCRIPTION FOR TAXATION PURPOSES ONLY  
 LOT 394, KENNECOTT DAYBREAK VILLAGE 5 PLAT 5. 10395-8941  
 10453-2960,3681 10539-7649  
 10651-1431


PFKEYS: 1=RXPH 4=VTAU 6=NEXT 7=RTRN VTAS 8=RXMU 10=VTBK 11=RXPN 12=PREV  
1=RXPH 4=VTAU 6=NEXT 7=VTAS 8=RXMU 10=VTBK 11=RXPN 12=PREV

HostKeyPad v

🔒

Reset Default Refresh Disconnect Turn Keyboard Off

Salt Lake County Government Center – 2001 South State Street Salt Lake City, UT 84190 – 801 468-3000



Esc / CLEAR

Logoff

Applications

|                         |           |         |             |        |
|-------------------------|-----------|---------|-------------|--------|
| VTDI 26-13-410-006-0000 | DIST 38   |         | TOTAL ACRES | 0.09   |
| HOGGAN, GLENN W; JT     | TAX CLASS | UPDATE  | REAL ESTATE | 63700  |
| HOGGAN, BRIDGET; JT     |           | LEGAL   | BUILDINGS   | 552600 |
|                         |           | PRINT U | TOTAL VALUE | 616300 |

5149 W DOCK ST NO:  
 SOUTH JORDAN UT 84009613749 EDIT 1 FACTOR BYPASS  
 LOC: 5149 W DOCK ST EDIT 0 BOOK 10642 PAGE 7548 DATE 02/02/2018  
 SUB: KENNECOTT DAYBREAK VLGE 5 PL 5 TYPE SUBD PLAT  
 09/14/2022 PROPERTY DESCRIPTION FOR TAXATION PURPOSES ONLY  
 LOT 393, KENNECOTT DAYBREAK VILLAGE 5 PLAT 5. 10395-8941  
 10453-2960,3681 10511-6769

PFKEYS: 1=RXPH 4=VTAU 6=NEXT 7=RTRN VTAS 8=RXMU 10=VTBK 11=RXPN 12=PREV  
1=RXPH 4=VTAU 6=NEXT 7=VTAS 8=RXMU 10=VTBK 11=RXPN 12=PREV


HostKeyPad ▾

🔒

Reset Default Refresh Disconnect Turn Keyboard Off

Salt Lake County Government Center – 2001 South State Street Salt Lake City, UT 84190 – 801 468-3000





Esc / CLEAR Logoff Applications

|                         |           |             |                    |
|-------------------------|-----------|-------------|--------------------|
| VTDI 26-13-410-007-0000 | DIST 38   | TOTAL ACRES | 0.09               |
| BEJARNO, ANA R          | TAX CLASS | UPDATE      | REAL ESTATE 63700  |
| ET AL                   |           | LEGAL       | BUILDINGS 531200   |
|                         |           | PRINT U     | TOTAL VALUE 594900 |

5141 W DOCK ST NO: F10-MORE BK/PG  
 SOUTH JORDAN UT 84009613741 EDIT 1 FACTOR BYPASS  
 LOC: 5141 W DOCK ST EDIT 0 BOOK 11350 PAGE 4025 DATE 06/27/2022  
 SUB: KENNECOTT DAYBREAK VLGE 5 PL 5 TYPE SUBD PLAT

09/14/2022 PROPERTY DESCRIPTION FOR TAXATION PURPOSES ONLY  
 LOT 392, KENNECOTT DAYBREAK VILLAGE 5 PLAT 5. 10395-8941  
 10453-2960,3681 10511-6769 10574-5819  
 10579-6820  
 11350-3143  
 \*\*\* BEJARNO, ANA R; 50%  
 \*\*\* CORTES, ANDREA; 25%  
 \*\*\* WILLIAMS, HOLLIS; 25%


PFKEYS: 1=RXPH 4=VTAU 6=NEXT 7=RTRN VTAS 8=RXMU 10=VTBK 11=RXPN 12=PREV  
1=RXPH 4=VTAU 6=NEXT 7=VTAS 8=RXMU 10=VTBK 11=RXPN 12=PREV

HostKeyPad v

6

Reset Default Refresh Disconnect Turn Keyboard Off

Salt Lake County Government Center – 2001 South State Street Salt Lake City, UT 84190 – 801 468-3000



Esc / CLEAR Logoff Applications

|                         |           |         |             |        |
|-------------------------|-----------|---------|-------------|--------|
| VTDI 26-13-410-008-0000 | DIST 38   |         | TOTAL ACRES | 0.10   |
| CASTILLO, NARELYS C     | TAX CLASS | UPDATE  | REAL ESTATE | 73300  |
|                         |           | LEGAL   | BUILDINGS   | 447700 |
|                         |           | PRINT U | TOTAL VALUE | 521000 |

5133 W DOCK ST NO: F10-MORE BK/PG  
 SOUTH JORDAN UT 84009613733 EDIT 1 FACTOR BYPASS  
 LOC: 5133 W DOCK ST EDIT 0 BOOK 11083 PAGE 7175 DATE 12/24/2020  
 SUB: KENNECOTT DAYBREAK VLGE 5 PL 5 TYPE SUBD PLAT  
 09/14/2022 PROPERTY DESCRIPTION FOR TAXATION PURPOSES ONLY  
 LOT 391, KENNECOTT DAYBREAK VILLAGE 5 PLAT 5. 10395-8941  
 10453-2960,3681 10511-6769 10578-6619


PFKEYS: 1=RXPH 4=VTAU 6=NEXT 7=RTRN VTAS 8=RXMU 10=VTBK 11=RXPN 12=PREV  
1=RXPH 4=VTAU 6=NEXT 7=VTAS 8=RXMU 10=VTBK 11=RXPN 12=PREV

HostKeyPad v

6

Reset Default Refresh Disconnect Turn Keyboard Off

Salt Lake County Government Center – 2001 South State Street Salt Lake City, UT 84190 – 801 468-3000



Esc / CLEAR

Logoff

Applications

VTDI 26-13-410-010-0000 DIST 38 TOTAL ACRES 0.08  
 RINDLISBACHER, JANA E TAX CLASS UPDATE REAL ESTATE 60600  
 LEGAL BUILDINGS 444700  
 PRINT U TOTAL VALUE 505300

5173 W DOCK ST NO: F10-MORE BK/PG  
 SOUTH JORDAN UT 84009613773 EDIT 1 FACTOR BYPASS  
 LOC: 5173 W DOCK ST EDIT 0 BOOK 10673 PAGE 6227 DATE 05/14/2018  
 SUB: KENNECOTT DAYBREAK VLGE 5 PL 5 TYPE SUBD PLAT  
 09/14/2022 PROPERTY DESCRIPTION FOR TAXATION PURPOSES ONLY  
 LOT 400, KENNECOTT DAYBREAK VILLAGE 5 PLAT 5. 10395-8941  
 10453-2960 10453-3681 10569-8151


PFKEYS: 1=RXPH 4=VTAU 6=NEXT 7=RTRN VTAS 8=RXMU 10=VTBK 11=RXPN 12=PREV  
1=RXPH 4=VTAU 6=NEXT 7=VTAS 8=RXMU 10=VTBK 11=RXPN 12=PREV

HostKeyPad ▾

5

Reset Default Refresh Disconnect Turn Keyboard Off

Salt Lake County Government Center – 2001 South State Street Salt Lake City, UT 84190 – 801 468-3000



Esc / CLEAR

Logoff

Applications



|  |             |                 |               |
|--|-------------|-----------------|---------------|
| VTDI 26-13-410-011-0000                                    | DIST 38     | TOTAL ACRES     | 0.08          |
| ORDONEZ, FERNANDO; JT                                      | TAX CLASS   | REAL ESTATE     | 60600         |
| PRIETO-CONDE, RAQUEL; JT                                   | UPDATE      | BUILDINGS       | 472200        |
|  | LEGAL       | TOTAL VALUE     | 532800        |
|  | PRINT U     |                 |               |
| 5169 W DOCK ST   | NO:         | F10-MORE BK/PG  |               |
| SOUTH JORDAN UT  | 84009613769 | EDIT 1          | FACTOR BYPASS |
| LOC: 5169 W DOCK ST  | EDIT 0      | BOOK 11113      | PAGE 9205     |
|  |             | DATE 02/17/2021 |               |
| SUB: KENNECOTT DAYBREAK VLGE 5 PL 5                        |             | TYPE SUBD PLAT  |               |
| 09/14/2022 PROPERTY DESCRIPTION FOR TAXATION PURPOSES ONLY |             |                 |               |
| LOT 401, KENNECOTT DAYBREAK VILLAGE 5 PLAT 5. 10395-8941   |             |                 |               |
| 10453-2960 10453-3681 10569-8151 10650-7801 10884-0569     |             |                 |               |


PFKEYS: 1=RXPH 4=VTAU 6=NEXT 7=RTRN VTAS 8=RXMU 10=VTBK 11=RXPN 12=PREV  
1=RXPH 4=VTAU 6=NEXT 7=VTAS 8=RXMU 10=VTBK 11=RXPN 12=PREV

HostKeyPad ▾

🔒

Reset Default Refresh Disconnect Turn Keyboard Off

Salt Lake County Government Center – 2001 South State Street Salt Lake City, UT 84190 – 801 468-3000



Esc / CLEAR Logoff Applications

|                          |           |         |             |        |
|--------------------------|-----------|---------|-------------|--------|
| VTDI 26-13-410-012-0000  | DIST 38   |         | TOTAL ACRES | 0.08   |
| AUSTIN-JOLLEY, BETTY; JT | TAX CLASS | UPDATE  | REAL ESTATE | 60600  |
| JOLLEY, QUINTIN K; JT    |           | LEGAL   | BUILDINGS   | 437100 |
|                          |           | PRINT U | TOTAL VALUE | 497700 |

5163 W DOCK ST NO:  
 SOUTH JORDAN UT 84009613763 EDIT 1 FACTOR BYPASS  
 LOC: 5163 W DOCK ST EDIT 0 BOOK 10655 PAGE 9163 DATE 03/19/2018  
 SUB: KENNECOTT DAYBREAK VLGE 5 PL 5 TYPE SUBD PLAT  
 09/14/2022 PROPERTY DESCRIPTION FOR TAXATION PURPOSES ONLY  
 LOT 402, KENNECOTT DAYBREAK VILLAGE 5 PLAT 5. 10395-8941  
 10453-2960,3681 10539-7649


PFKEYS: 1=RXPH 4=VTAU 6=NEXT 7=RTRN VTAS 8=RXMU 10=VTBK 11=RXPN 12=PREV  
1=RXPH 4=VTAU 6=NEXT 7=VTAS 8=RXMU 10=VTBK 11=RXPN 12=PREV

HostKeyPad v

🔒

Reset Default Refresh Disconnect Turn Keyboard Off

Salt Lake County Government Center – 2001 South State Street Salt Lake City, UT 84190 – 801 468-3000



Esc / CLEAR Logoff Applications

|                         |           |             |                    |
|-------------------------|-----------|-------------|--------------------|
| VTDI 26-13-410-015-0000 | DIST 38   | TOTAL ACRES | 0.08               |
| WITHEY, SARAH J         | TAX CLASS | UPDATE      | REAL ESTATE 60600  |
|                         |           | LEGAL       | BUILDINGS 534500   |
|                         |           | PRINT U     | TOTAL VALUE 595100 |

5147 W DOCK ST NO:  
 SOUTH JORDAN UT 84009613747 EDIT 1 FACTOR BYPASS  
 LOC: 5147 W DOCK ST EDIT 0 BOOK 11009 PAGE 8101 DATE 09/08/2020  
 SUB: KENNECOTT DAYBREAK VLGE 5 PL 5 TYPE SUBD PLAT  
 09/14/2022 PROPERTY DESCRIPTION FOR TAXATION PURPOSES ONLY  
 LOT 404, KENNECOTT DAYBREAK VILLAGE 5 PLAT 5. 10395-8941  
 10453-2960,3681 10511-6769 10647-8375


PFKEYS: 1=RXPH 4=VTAU 6=NEXT 7=RTRN VTAS 8=RXMU 10=VTBK 11=RXPN 12=PREV  
1=RXPH 4=VTAU 6=NEXT 7=VTAS 8=RXMU 10=VTBK 11=RXPN 12=PREV

HostKeyPad v

🔒

Reset Default Refresh Disconnect Turn Keyboard Off

Salt Lake County Government Center – 2001 South State Street Salt Lake City, UT 84190 – 801 468-3000



Esc / CLEAR

Logoff

Applications

|                         |           |             |                    |
|-------------------------|-----------|-------------|--------------------|
| VTDI 26-13-410-016-0000 | DIST 38   | TOTAL ACRES | 0.08               |
| LEWIN, CRAIG            | TAX CLASS | UPDATE      | REAL ESTATE 60600  |
|                         |           | LEGAL       | BUILDINGS 460900   |
|                         |           | PRINT U     | TOTAL VALUE 521500 |

5137 W DOCK ST NO: F10-MORE BK/PG  
 SOUTH JORDAN UT 84009613737 EDIT 1 FACTOR BYPASS  
 LOC: 5137 W DOCK ST EDIT 0 BOOK 11326 PAGE 3751 DATE 04/13/2022  
 SUB: KENNECOTT DAYBREAK VLGE 5 PL 5 TYPE SUBD PLAT

09/14/2022 PROPERTY DESCRIPTION FOR TAXATION PURPOSES ONLY  
 LOT 405, KENNECOTT DAYBREAK VILLAGE 5 PLAT 5. 10395-8941  
 10453-2960,3681 10511-6769  
 10572-0023


PFKEYS: 1=RXPH 4=VTAU 6=NEXT 7=RTRN VTAS 8=RXMU 10=VTBK 11=RXPN 12=PREV  
1=RXPH 4=VTAU 6=NEXT 7=VTAS 8=RXMU 10=VTBK 11=RXPN 12=PREV

HostKeyPad ▾

🔒

Reset Default Refresh Disconnect Turn Keyboard Off

Salt Lake County Government Center – 2001 South State Street Salt Lake City, UT 84190 – 801 468-3000



Esc / CLEAR Logoff Applications

|                         |           |          |             |             |        |
|-------------------------|-----------|----------|-------------|-------------|--------|
| VTDI 26-13-410-021-0000 | DIST 38   |          |             | TOTAL ACRES | 0.08   |
| OLIVER, ANTHONY; JT     | TAX CLASS | UPDATE N | REAL ESTATE |             | 60600  |
| OLIVER, CATHERINE; JT   |           | LEGAL N  | BUILDINGS   |             | 474900 |
|                         |           | PRINT U  | TOTAL VALUE |             | 535500 |

10682 S KESTREL RISE RD NO:  
 SOUTH JORDAN UT 84009625382 EDIT 1 FACTOR BYPASS  
 LOC: 10682 S KESTREL RISE RD EDIT 0 BOOK 11156 PAGE 1428 DATE 04/15/2021  
 SUB: KENNECOTT DAYBREAK VILLAGE 5 PLAT 5 AMD TYPE SUBD PLAT  
 09/14/2022 PROPERTY DESCRIPTION FOR TAXATION PURPOSES ONLY  
 LOT 327, KENNECOTT DAYBREAK VILLAGE 5 PLAT 5 AMD 10999-7724

PFKEYS: 1=RXPH 4=VTAU 6=NEXT 7=RTRN VTAS 8=RXMU 10=VTBK 11=RXPN 12=PREV  
1=RXPH 4=VTAU 6=NEXT 7=VTAS 8=RXMU 10=VTBK 11=RXPN 12=PREV


HostKeyPad v

Lock icon and empty input field

Reset Default Refresh Disconnect Turn Keyboard Off

Salt Lake County Government Center – 2001 South State Street Salt Lake City, UT 84190 – 801 468-3000





Esc / CLEAR

Logoff

Applications

|                          |           |          |             |             |      |
|--------------------------|-----------|----------|-------------|-------------|------|
| VTDI 26-13-410-023-0000  | DIST 38   |          |             | TOTAL ACRES | 0.10 |
| MERRILL, ELEANOR A 0; JT | TAX CLASS | UPDATE N | REAL ESTATE | 73300       |      |
| MERRILL, LANDON; JT      |           | LEGAL N  | BUILDINGS   | 479700      |      |
|                          |           | PRINT U  | TOTAL VALUE | 553000      |      |

10676 S KESTREL RISE RD NO:  
 SOUTH JORDAN UT 84009625376 EDIT 1 FACTOR BYPASS  
 LOC: 10676 S KESTREL RISE RD EDIT 0 BOOK 11188 PAGE 3464 DATE 06/15/2021  
 SUB: KENNECOTT DAYBREAK VILLAGE 5 PLAT 5 AMD TYPE SUBD PLAT  
 09/14/2022 PROPERTY DESCRIPTION FOR TAXATION PURPOSES ONLY  
 LOT 329, KENNECOTT DAYBREAK VILLAGE 5 PLAT 5 AMD 10999-7724


PFKEYS: 1=RXPH 4=VTAU 6=NEXT 7=RTRN VTAS 8=RXMU 10=VTBK 11=RXPN 12=PREV  
1=RXPH 4=VTAU 6=NEXT 7=VTAS 8=RXMU 10=VTBK 11=RXPN 12=PREV

HostKeyPad v

Input field with lock icon

Reset Default Refresh Disconnect Turn Keyboard Off

Salt Lake County Government Center – 2001 South State Street Salt Lake City, UT 84190 – 801 468-3000



Esc / CLEAR

Logoff

Applications

|                         |           |          |             |        |
|-------------------------|-----------|----------|-------------|--------|
| VTDI 26-13-410-026-0000 | DIST 38   |          | TOTAL ACRES | 0.08   |
| BOUD, MICHAEL J         | TAX CLASS | UPDATE N | REAL ESTATE | 60600  |
|                         |           | LEGAL N  | BUILDINGS   | 481100 |
|                         |           | PRINT U  | TOTAL VALUE | 541700 |

10688 S KESTREL RISE RD NO:  
 SOUTH JORDAN UT 84009625388 EDIT 1 FACTOR BYPASS  
 LOC: 10688 S KESTREL RISE RD EDIT 0 BOOK 11189 PAGE 6687 DATE 06/16/2021  
 SUB: KENNECOTT DAYBREAK VILLAGE 5 PLAT 5 AMD TYPE SUBD PLAT  
 09/14/2022 PROPERTY DESCRIPTION FOR TAXATION PURPOSES ONLY  
 LOT 331, KENNECOTT DAYBREAK VILLAGE 5 PLAT 5 AMD 10999-7724


PFKEYS: 1=RXPH 4=VTAU 6=NEXT 7=RTRN VTAS 8=RXMU 10=VTBK 11=RXPN 12=PREV  
1=RXPH 4=VTAU 6=NEXT 7=VTAS 8=RXMU 10=VTBK 11=RXPN 12=PREV

HostKeyPad v

6

Reset Default Refresh Disconnect Turn Keyboard Off

Salt Lake County Government Center – 2001 South State Street Salt Lake City, UT 84190 – 801 468-3000



Esc / CLEAR Logoff Applications

|                         |           |             |                    |
|-------------------------|-----------|-------------|--------------------|
| VTDI 26-13-424-001-0000 | DIST 38   | TOTAL ACRES | 0.10               |
| FIELDS, SUZANNE; JT     | TAX CLASS | UPDATE N    | REAL ESTATE 73300  |
| PRIEDEMAN, SANDRA; JT   |           | LEGAL N     | BUILDINGS 506400   |
|                         |           | PRINT U     | TOTAL VALUE 579700 |

10741 S OQUIE RD NO:  
 SOUTH JORDAN UT 84009160641 EDIT 1 FACTOR BYPASS  
 LOC: 10741 S OQUIE RD EDIT 0 BOOK 11228 PAGE 0889 DATE 08/27/2021  
 SUB: KENNECOTT DAYBREAK VILLAGE 5 PLAT 5 AMD TYPE SUBD PLAT  
 09/14/2022 PROPERTY DESCRIPTION FOR TAXATION PURPOSES ONLY  
 LOT 348, KENNECOTT DAYBREAK VILLAGE 5 PLAT 5 AMD 11089-8652


PFKEYS: 1=RXPH 4=VTAU 6=NEXT 7=RTRN VTAS 8=RXMU 10=VTBK 11=RXPN 12=PREV  
1=RXPH 4=VTAU 6=NEXT 7=VTAS 8=RXMU 10=VTBK 11=RXPN 12=PREV

HostKeyPad v

Lock icon in a box

Reset Default Refresh Disconnect Turn Keyboard Off

Salt Lake County Government Center – 2001 South State Street Salt Lake City, UT 84190 – 801 468-3000



Esc / CLEAR Logoff Applications

|                         |           |          |             |             |      |
|-------------------------|-----------|----------|-------------|-------------|------|
| VTDI 26-13-424-002-0000 | DIST 38   |          |             | TOTAL ACRES | 0.08 |
| LAWRENCE, NICOLE; JT    | TAX CLASS | UPDATE N | REAL ESTATE | 60600       |      |
| COON, MICHELLE; JT      |           | LEGAL N  | BUILDINGS   | 490000      |      |
|                         |           | PRINT U  | TOTAL VALUE | 550600      |      |

5094 W OQUIE RD NO:  
 SOUTH JORDAN UT 84009160794 EDIT 1 FACTOR BYPASS  
 LOC: 5094 W OQUIE RD EDIT 0 BOOK 11269 PAGE 3701 DATE 11/22/2021  
 SUB: KENNECOTT DAYBREAK VILLAGE 5 PLAT 5 AMD TYPE SUBD PLAT  
 09/14/2022 PROPERTY DESCRIPTION FOR TAXATION PURPOSES ONLY  
 LOT 349, KENNECOTT DAYBREAK VILLAGE 5 PLAT 5 AMD 11089-8652


PFKEYS: 1=RXPH 4=VTAU 6=NEXT 7=RTRN VTAS 8=RXMU 10=VTBK 11=RXPN 12=PREV  
1=RXPH 4=VTAU 6=NEXT 7=VTAS 8=RXMU 10=VTBK 11=RXPN 12=PREV

HostKeyPad v

Lock icon in a box

Reset Default Refresh Disconnect Turn Keyboard Off

Salt Lake County Government Center – 2001 South State Street Salt Lake City, UT 84190 – 801 468-3000



Esc / CLEAR

Logoff

Applications

|                         |           |             |                    |
|-------------------------|-----------|-------------|--------------------|
| VTDI 26-13-424-003-0000 | DIST 38   | TOTAL ACRES | 0.08               |
| SAMPSON, CHARLES R; JT  | TAX CLASS | UPDATE N    | REAL ESTATE 60600  |
| SAMPSON, TARA; JT       |           | LEGAL N     | BUILDINGS 478700   |
|                         |           | PRINT U     | TOTAL VALUE 539300 |

5086 W OQUIE RD NO:  
 SOUTH JORDAN UT 84009160786 EDIT 1 FACTOR BYPASS  
 LOC: 5086 W OQUIE RD EDIT 0 BOOK 11273 PAGE 0626 DATE 11/30/2021  
 SUB: KENNECOTT DAYBREAK VILLAGE 5 PLAT 5 AMD TYPE SUBD PLAT  
 09/14/2022 PROPERTY DESCRIPTION FOR TAXATION PURPOSES ONLY  
 LOT 350, KENNECOTT DAYBREAK VILLAGE 5 PLAT 5 AMD 11074-9198


PFKEYS: 1=RXPH 4=VTAU 6=NEXT 7=RTRN VTAS 8=RXMU 10=VTBK 11=RXPN 12=PREV  
1=RXPH 4=VTAU 6=NEXT 7=VTAS 8=RXMU 10=VTBK 11=RXPN 12=PREV

HostKeyPad v

Lock icon in a box

Reset Default Refresh Disconnect Turn Keyboard Off

Salt Lake County Government Center – 2001 South State Street Salt Lake City, UT 84190 – 801 468-3000



Esc / CLEAR Logoff Applications

|                         |           |          |             |             |      |
|-------------------------|-----------|----------|-------------|-------------|------|
| VTDI 26-13-424-006-0000 | DIST 38   |          |             | TOTAL ACRES | 0.08 |
| LOLLA, ANAPUMA; JT      | TAX CLASS | UPDATE N | REAL ESTATE | 60600       |      |
| LOLLA, VEERANNA; JT     |           | LEGAL N  | BUILDINGS   | 477200      |      |
|                         |           | PRINT U  | TOTAL VALUE | 537800      |      |

5092 W OQUIE RD NO:  
 SOUTH JORDAN UT 84009160792 EDIT 1 FACTOR BYPASS  
 LOC: 5092 W OQUIE RD EDIT 0 BOOK 11289 PAGE 4785 DATE 01/11/2022  
 SUB: KENNECOTT DAYBREAK VILLAGE 5 PLAT 5 AMD TYPE SUBD PLAT  
 09/14/2022 PROPERTY DESCRIPTION FOR TAXATION PURPOSES ONLY  
 LOT 354, KENNECOTT DAYBREAK VILLAGE 5 PLAT 5 AMD 11089-8652


PFKEYS: 1=RXPH 4=VTAU 6=NEXT 7=RTRN VTAS 8=RXMU 10=VTBK 11=RXPN 12=PREV  
1=RXPH 4=VTAU 6=NEXT 7=VTAS 8=RXMU 10=VTBK 11=RXPN 12=PREV

HostKeyPad v

6

Reset Default Refresh Disconnect Turn Keyboard Off

Salt Lake County Government Center – 2001 South State Street Salt Lake City, UT 84190 – 801 468-3000



Esc / CLEAR Logoff Applications

|                         |           |             |                    |
|-------------------------|-----------|-------------|--------------------|
| VTDI 26-13-424-007-0000 | DIST 38   | TOTAL ACRES | 0.08               |
| DURAN, BROOKE           | TAX CLASS | UPDATE N    | REAL ESTATE 60600  |
|                         |           | LEGAL N     | BUILDINGS 486500   |
|                         |           | PRINT U     | TOTAL VALUE 547100 |

5082 W OQUIE RD NO:  
 SOUTH JORDAN UT 84009160782 EDIT 1 FACTOR BYPASS  
 LOC: 5082 W OQUIE RD EDIT 0 BOOK 11208 PAGE 0799 DATE 07/21/2021  
 SUB: KENNECOTT DAYBREAK VILLAGE 5 PLAT 5 AMD TYPE SUBD PLAT  
 09/14/2022 PROPERTY DESCRIPTION FOR TAXATION PURPOSES ONLY  
 LOT 353, KENNECOTT DAYBREAK VILLAGE 5 PLAT 5 AMD 11074-9198


PFKEYS: 1=RXPH 4=VTAU 6=NEXT 7=RTRN VTAS 8=RXMU 10=VTBK 11=RXPN 12=PREV  
1=RXPH 4=VTAU 6=NEXT 7=VTAS 8=RXMU 10=VTBK 11=RXPN 12=PREV

HostKeyPad v

Empty input field with a lock icon on the left.

Reset Default Refresh Disconnect Turn Keyboard Off

Salt Lake County Government Center – 2001 South State Street Salt Lake City, UT 84190 – 801 468-3000



Esc / CLEAR Logoff Applications

|                         |           |          |             |             |      |
|-------------------------|-----------|----------|-------------|-------------|------|
| VTDI 26-13-424-008-0000 | DIST 38   |          |             | TOTAL ACRES | 0.10 |
| WALLER, ARTHUR D; JT    | TAX CLASS | UPDATE N | REAL ESTATE | 73300       |      |
| WALLER, JAMIE L; JT     |           | LEGAL N  | BUILDINGS   | 498900      |      |
|                         |           | PRINT U  | TOTAL VALUE | 572200      |      |

5074 W OQUIE RD NO:  
 SOUTH JORDAN UT 84009160774 EDIT 1 FACTOR BYPASS  
 LOC: 5074 W OQUIE RD EDIT 0 BOOK 11206 PAGE 5057 DATE 07/20/2021  
 SUB: KENNECOTT DAYBREAK VILLAGE 5 PLAT 5 AMD TYPE SUBD PLAT  
 09/14/2022 PROPERTY DESCRIPTION FOR TAXATION PURPOSES ONLY  
 LOT 352, KENNECOTT DAYBREAK VILLAGE 5 PLAT 5 AMD 11074-9198

PFKEYS: 1=RXPH 4=VTAU 6=NEXT 7=RTRN VTAS 8=RXMU 10=VTBK 11=RXPN 12=PREV  
1=RXPH 4=VTAU 6=NEXT 7=VTAS 8=RXMU 10=VTBK 11=RXPN 12=PREV


HostKeyPad v

Lock icon in a box

Reset Default Refresh Disconnect Turn Keyboard Off

Salt Lake County Government Center – 2001 South State Street Salt Lake City, UT 84190 – 801 468-3000





Esc / CLEAR Logoff Applications

|                         |           |             |                    |
|-------------------------|-----------|-------------|--------------------|
| VTDI 26-13-467-005-0000 | DIST 38   | TOTAL ACRES | 0.11               |
| BROWN, JORDAN C; JT     | TAX CLASS | UPDATE      | REAL ESTATE 82600  |
| BROWN, KAYLA N; JT      |           | LEGAL       | BUILDINGS 470200   |
|                         |           | PRINT U     | TOTAL VALUE 552800 |

5128 W MELLOW WY NO:  
 SOUTH JORDAN UT 84009130428 EDIT 1 FACTOR BYPASS  
 LOC: 5128 W MELLOW WY EDIT 0 BOOK 10732 PAGE 1927 DATE 03/13/2019  
 SUB: DAYBREAK VILLAGE 5 PLAT 10 TYPE SUBD PLAT  
 09/14/2022 PROPERTY DESCRIPTION FOR TAXATION PURPOSES ONLY  
 LOT 626, DAYBREAK VILLAGE 5 PLAT 10 10659-4398


PFKEYS: 1=RXPH 4=VTAU 6=NEXT 7=RTRN VTAS 8=RXMU 10=VTBK 11=RXPN 12=PREV  
1=RXPH 4=VTAU 6=NEXT 7=VTAS 8=RXMU 10=VTBK 11=RXPN 12=PREV

HostKeyPad v

Lock icon in a box

Reset Default Refresh Disconnect Turn Keyboard Off

Salt Lake County Government Center – 2001 South State Street Salt Lake City, UT 84190 – 801 468-3000



Esc / CLEAR Logoff Applications

|                         |           |             |                    |
|-------------------------|-----------|-------------|--------------------|
| VTDI 26-24-129-003-0000 | DIST 38   | TOTAL ACRES | 0.09               |
| ANDERTON, BREEANA       | TAX CLASS | UPDATE      | REAL ESTATE 63700  |
|                         |           | LEGAL       | BUILDINGS 585300   |
|                         |           | PRINT U     | TOTAL VALUE 649000 |

5237 W MELLOW WY NO:  
 SOUTH JORDAN UT 84009129237 EDIT 1 FACTOR BYPASS  
 LOC: 5237 W MELLOW WY EDIT 0 BOOK 11260 PAGE 7392 DATE 11/01/2021  
 SUB: DAYBREAK VILLAGE 5 PL13 SUB TYPE SUBD PLAT  
 09/14/2022 PROPERTY DESCRIPTION FOR TAXATION PURPOSES ONLY  
 LOT 828, DAYBREAK VILLAGE 5 PL13 SUB 10706-3580 10728-3316  
 10780-7858


PFKEYS: 1=RXPH 4=VTAU 6=NEXT 7=RTRN VTAS 8=RXMU 10=VTBK 11=RXPN 12=PREV  
1=RXPH 4=VTAU 6=NEXT 7=VTAS 8=RXMU 10=VTBK 11=RXPN 12=PREV

HostKeyPad v

|   |        |
|---|--------|
| 🔒 | 01/007 |
|---|--------|

Reset Default Refresh Disconnect Turn Keyboard Off

Salt Lake County Government Center – 2001 South State Street Salt Lake City, UT 84190 – 801 468-3000



Esc / CLEAR Logoff Applications

|                         |           |             |                    |
|-------------------------|-----------|-------------|--------------------|
| VTDI 26-24-129-004-0000 | DIST 38   | TOTAL ACRES | 0.12               |
| STEPHENS, RYAN M; JT    | TAX CLASS | UPDATE      | REAL ESTATE 91800  |
| STEPHENS, JULIE; JT     |           | LEGAL       | BUILDINGS 475800   |
|                         |           | PRINT U     | TOTAL VALUE 567600 |

5229 W MELLOW WY NO:  
 SOUTH JORDAN UT 84009129229 EDIT 1 FACTOR BYPASS  
 LOC: 5229 W MELLOW WY EDIT 0 BOOK 10770 PAGE 2675 DATE 04/24/2019  
 SUB: DAYBREAK VILLAGE 5 PL13 SUB TYPE SUBD PLAT  
 09/14/2022 PROPERTY DESCRIPTION FOR TAXATION PURPOSES ONLY  
 LOT 829, DAYBREAK VILLAGE 5 PL13 SUB 10706-3580 10728-3316


PFKEYS: 1=RXPH 4=VTAU 6=NEXT 7=RTRN VTAS 8=RXMU 10=VTBK 11=RXPN 12=PREV  
1=RXPH 4=VTAU 6=NEXT 7=VTAS 8=RXMU 10=VTBK 11=RXPN 12=PREV

HostKeyPad v

Lock icon in a box

Reset Default Refresh Disconnect Turn Keyboard Off

Salt Lake County Government Center – 2001 South State Street Salt Lake City, UT 84190 – 801 468-3000



Esc / CLEAR Logoff Applications

|                         |           |         |             |        |
|-------------------------|-----------|---------|-------------|--------|
| VTDI 26-24-130-003-0000 | DIST 38   |         | TOTAL ACRES | 0.10   |
| FAIR, JAMES A; JT       | TAX CLASS | UPDATE  | REAL ESTATE | 73300  |
| FAIR, CARRIE A; JT      |           | LEGAL   | BUILDINGS   | 482000 |
|                         |           | PRINT U | TOTAL VALUE | 555300 |

5239 W MELLOW WY NO:  
 SOUTH JORDAN UT 84009129239 EDIT 1 FACTOR BYPASS  
 LOC: 5239 W MELLOW WY EDIT 0 BOOK 10798 PAGE 5817 DATE 07/05/2019  
 SUB: DAYBREAK VILLAGE 5 PL13 SUB TYPE SUBD PLAT  
 09/14/2022 PROPERTY DESCRIPTION FOR TAXATION PURPOSES ONLY  
 LOT 831, DAYBREAK VILLAGE 5 PL13 SUB 10706-3580 10728-3316


PFKEYS: 1=RXPH 4=VTAU 6=NEXT 7=RTRN VTAS 8=RXMU 10=VTBK 11=RXPN 12=PREV  
1=RXPH 4=VTAU 6=NEXT 7=VTAS 8=RXMU 10=VTBK 11=RXPN 12=PREV

HostKeyPad v

Lock icon in a box

Reset Default Refresh Disconnect Turn Keyboard Off

Salt Lake County Government Center – 2001 South State Street Salt Lake City, UT 84190 – 801 468-3000



Esc / CLEAR Logoff Applications

|                         |           |         |             |        |
|-------------------------|-----------|---------|-------------|--------|
| VTDI 27-18-206-002-0000 | DIST 38   |         | TOTAL ACRES | 0.08   |
| HAMILTON, JORDAN        | TAX CLASS | UPDATE  | REAL ESTATE | 60600  |
|                         |           | LEGAL   | BUILDINGS   | 480100 |
|                         |           | PRINT U | TOTAL VALUE | 540700 |

10244 S MILLERTON DR NO:  
 SOUTH JORDAN UT 84009573444 EDIT 1 FACTOR BYPASS  
 LOC: 10244 S MILLERTON DR EDIT 0 BOOK 11211 PAGE 8490 DATE 08/02/2021  
 SUB: KENNECOTT DAYBREAK PL 8 TYPE SUBD PLAT  
 09/14/2022 PROPERTY DESCRIPTION FOR TAXATION PURPOSES ONLY  
 LOT 207, KENNECOTT DAYBREAK PL 8 SUB. 10213-92 10247-5783  
 10762-5658


PFKEYS: 1=RXPH 4=VTAU 6=NEXT 7=RTRN VTAS 8=RXMU 10=VTBK 11=RXPN 12=PREV  
1=RXPH 4=VTAU 6=NEXT 7=VTAS 8=RXMU 10=VTBK 11=RXPN 12=PREV

HostKeyPad v

Ⓜ

Reset Default Refresh Disconnect Turn Keyboard Off

Salt Lake County Government Center – 2001 South State Street Salt Lake City, UT 84190 – 801 468-3000



Esc / CLEAR Logoff Applications

|                         |           |         |             |        |
|-------------------------|-----------|---------|-------------|--------|
| VTDI 27-18-206-003-0000 | DIST 38   |         | TOTAL ACRES | 0.07   |
| RICKER, EDWARD W; JT    | TAX CLASS | UPDATE  | REAL ESTATE | 56800  |
| VALDEZ, DENISSE E R; JT |           | LEGAL   | BUILDINGS   | 466400 |
|                         |           | PRINT U | TOTAL VALUE | 523200 |

10252 S MILLERTON DR NO:  
 SOUTH JORDAN UT 84009573452 EDIT 1 FACTOR BYPASS  
 LOC: 10252 S MILLERTON DR EDIT 0 BOOK 10922 PAGE 7406 DATE 04/29/2020  
 SUB: KENNECOTT DAYBREAK PL 8 TYPE SUBD PLAT  
 09/14/2022 PROPERTY DESCRIPTION FOR TAXATION PURPOSES ONLY  
 LOT 204, KENNECOTT DAYBREAK PL 8 SUB. 10213-92 10271-3581  
 10708-8030


PFKEYS: 1=RXPH 4=VTAU 6=NEXT 7=RTRN VTAS 8=RXMU 10=VTBK 11=RXPN 12=PREV  
1=RXPH 4=VTAU 6=NEXT 7=VTAS 8=RXMU 10=VTBK 11=RXPN 12=PREV

HostKeyPad v

Lock icon in a box

Reset Default Refresh Disconnect Turn Keyboard Off

Salt Lake County Government Center – 2001 South State Street Salt Lake City, UT 84190 – 801 468-3000



Esc / CLEAR Logoff Applications

|                         |           |         |             |        |
|-------------------------|-----------|---------|-------------|--------|
| VTDI 27-18-206-004-0000 | DIST 38   |         | TOTAL ACRES | 0.07   |
| MATTHEWS, COREY; JT     | TAX CLASS | UPDATE  | REAL ESTATE | 56800  |
| SHAW, CHESSA; JT        |           | LEGAL   | BUILDINGS   | 444600 |
|                         |           | PRINT U | TOTAL VALUE | 501400 |

10258 S MILLERTON DR NO:  
 SOUTH JORDAN UT 84009573458 EDIT 1 FACTOR BYPASS  
 LOC: 10258 S MILLERTON DR EDIT 0 BOOK 11264 PAGE 5215 DATE 11/15/2021  
 SUB: KENNECOTT DAYBREAK PL 8 TYPE SUBD PLAT  
 09/14/2022 PROPERTY DESCRIPTION FOR TAXATION PURPOSES ONLY  
 LOT 203, KENNECOTT DAYBREAK PL 8 SUB. 9818-1526 09890-1562


PFKEYS: 1=RXPH 4=VTAU 6=NEXT 7=RTRN VTAS 8=RXMU 10=VTBK 11=RXPN 12=PREV  
1=RXPH 4=VTAU 6=NEXT 7=VTAS 8=RXMU 10=VTBK 11=RXPN 12=PREV

HostKeyPad v

🔒

Reset Default Refresh Disconnect Turn Keyboard Off

Salt Lake County Government Center – 2001 South State Street Salt Lake City, UT 84190 – 801 468-3000



Esc / CLEAR Logoff Applications

|                           |           |         |             |        |
|---------------------------|-----------|---------|-------------|--------|
| VTDI 27-18-206-005-0000   | DIST 38   |         | TOTAL ACRES | 0.07   |
| CARRASCO, ALBERTO A R; JT | TAX CLASS | UPDATE  | REAL ESTATE | 56800  |
| PANCICH, LAURA S; JT      |           | LEGAL   | BUILDINGS   | 434400 |
|                           |           | PRINT U | TOTAL VALUE | 491200 |

10266 S MILLERTON DR NO:  
 SOUTH JORDAN UT 84009573466 EDIT 1 FACTOR BYPASS  
 LOC: 10266 S MILLERTON DR EDIT 0 BOOK 11182 PAGE 5224 DATE 06/28/2021  
 SUB: KENNECOTT DAYBREAK PL 8 TYPE SUBD PLAT  
 09/14/2022 PROPERTY DESCRIPTION FOR TAXATION PURPOSES ONLY  
 LOT 200, KENNECOTT DAYBREAK PL 8 SUB. 9818-1526 9837-5340  
 10213-6918 10471-4770

PFKEYS: 1=RXPH 4=VTAU 6=NEXT 7=RTRN VTAS 8=RXMU 10=VTBK 11=RXPN 12=PREV  
1=RXPH 4=VTAU 6=NEXT 7=VTAS 8=RXMU 10=VTBK 11=RXPN 12=PREV


HostKeyPad v

Lock icon in a box

Reset Default Refresh Disconnect Turn Keyboard Off

Salt Lake County Government Center – 2001 South State Street Salt Lake City, UT 84190 – 801 468-3000





Esc / CLEAR Logoff Applications

VTDI 27-18-206-006-0000 DIST 38 TOTAL ACRES 0.07
ANDERSON, SHANNA TAX CLASS UPDATE REAL ESTATE 56800
LEGAL BUILDINGS 465700
PRINT U TOTAL VALUE 522500

10274 S MILLERTON DR NO: F10-MORE BK/PG
SOUTH JORDAN UT 84009573474 EDIT 1 FACTOR BYPASS
LOC: 10274 S MILLERTON DR EDIT 0 BOOK 11218 PAGE 7532 DATE 08/13/2021
SUB: KENNECOTT DAYBREAK PL 8 TYPE SUBD PLAT
09/14/2022 PROPERTY DESCRIPTION FOR TAXATION PURPOSES ONLY
LOT 199, KENNECOTT DAYBREAK PL 8 SUB. 10128-4824 10174-1239
10339-2546 10534-5647 10534-6071 10617-0314 10846-6437


PFKEYS: 1=RXPH 4=VTAU 6=NEXT 7=RTRN VTAS 8=RXMU 10=VTBK 11=RXPN 12=PREV
1=RXPH 4=VTAU 6=NEXT 7=VTAS 8=RXMU 10=VTBK 11=RXPN 12=PREV

HostKeyPad v

Lock icon in a rectangular box

Reset Default Refresh Disconnect Turn Keyboard Off

Salt Lake County Government Center – 2001 South State Street Salt Lake City, UT 84190 – 801 468-3000



Esc / CLEAR Logoff Applications

VTDI 27-18-206-007-0000 DIST 38 TOTAL ACRES 0.08  
 RAMALINGAM, SATHISH; JT TAX CLASS UPDATE REAL ESTATE 60600  
 VIJAYADOSS, JEGADEESHWARI; JT LEGAL BUILDINGS 510500  
 PRINT U TOTAL VALUE 571100

10282 S MILLERTON DR NO: F10-MORE BK/PG  
 SOUTH JORDAN UT 84009573482 EDIT 1 FACTOR BYPASS  
 LOC: 10282 S MILLERTON DR EDIT 0 BOOK 10970 PAGE 3990 DATE 07/28/2020  
 SUB: KENNECOTT DAYBREAK PL 8 TYPE SUBD PLAT  
 09/14/2022 PROPERTY DESCRIPTION FOR TAXATION PURPOSES ONLY  
 LOT 196, KENNECOTT DAYBREAK PL 8 SUB. 10128-4824 10166-4838  
 10601-8309


PFKEYS: 1=RXPH 4=VTAU 6=NEXT 7=RTRN VTAS 8=RXMU 10=VTBK 11=RXPN 12=PREV  
1=RXPH 4=VTAU 6=NEXT 7=VTAS 8=RXMU 10=VTBK 11=RXPN 12=PREV

HostKeyPad v

🔒

Reset Default Refresh Disconnect Turn Keyboard Off

Salt Lake County Government Center – 2001 South State Street Salt Lake City, UT 84190 – 801 468-3000



Esc / CLEAR Logoff Applications

|                         |           |         |             |        |
|-------------------------|-----------|---------|-------------|--------|
| VTDI 27-18-206-008-0000 | DIST 38   |         | TOTAL ACRES | 0.08   |
| GONZALEZ, CHRISTHIAM    | TAX CLASS | UPDATE  | REAL ESTATE | 60600  |
|                         |           | LEGAL   | BUILDINGS   | 434600 |
|                         |           | PRINT U | TOTAL VALUE | 495200 |

10246 S MILLERTON DR NO:  
 SOUTH JORDAN UT 84009573446 EDIT 1 FACTOR BYPASS  
 LOC: 10246 S MILLERTON DR EDIT 0 BOOK 11258 PAGE 2413 DATE 10/29/2021  
 SUB: KENNECOTT DAYBREAK PL 8 TYPE SUBD PLAT  
 09/14/2022 PROPERTY DESCRIPTION FOR TAXATION PURPOSES ONLY  
 LOT 206, KENNECOTT DAYBREAK PL 8 SUB. 10213-92 10255-2940  
 10675-8896


PFKEYS: 1=RXPH 4=VTAU 6=NEXT 7=RTRN VTAS 8=RXMU 10=VTBK 11=RXPN 12=PREV  
1=RXPH 4=VTAU 6=NEXT 7=VTAS 8=RXMU 10=VTBK 11=RXPN 12=PREV

HostKeyPad v

Lock icon in a box

Reset Default Refresh Disconnect Turn Keyboard Off

Salt Lake County Government Center – 2001 South State Street Salt Lake City, UT 84190 – 801 468-3000



Esc / CLEAR Logoff Applications

|                         |           |             |                    |
|-------------------------|-----------|-------------|--------------------|
| VTDI 27-18-206-009-0000 | DIST 38   | TOTAL ACRES | 0.07               |
| SANCHEZ, ALFREDO G; JT  | TAX CLASS | UPDATE      | REAL ESTATE 56800  |
| GONZALEZ, RITA O J; JT  |           | LEGAL       | BUILDINGS 444200   |
|                         |           | PRINT U     | TOTAL VALUE 501000 |

10248 S MILLERTON DR NO:  
 SOUTH JORDAN UT 84009573448 EDIT 1 FACTOR BYPASS  
 LOC: 10248 S MILLERTON DR EDIT 0 BOOK 11054 PAGE 5285 DATE 11/30/2020  
 SUB: KENNECOTT DAYBREAK PL 8 TYPE SUBD PLAT  
 09/14/2022 PROPERTY DESCRIPTION FOR TAXATION PURPOSES ONLY  
 LOT 205, KENNECOTT DAYBREAK PL 8 SUB. 10213-92 10283-0980  
 10713-3358


PFKEYS: 1=RXPH 4=VTAU 6=NEXT 7=RTRN VTAS 8=RXMU 10=VTBK 11=RXPN 12=PREV  
1=RXPH 4=VTAU 6=NEXT 7=VTAS 8=RXMU 10=VTBK 11=RXPN 12=PREV

HostKeyPad v

6

Reset Default Refresh Disconnect Turn Keyboard Off

Salt Lake County Government Center – 2001 South State Street Salt Lake City, UT 84190 – 801 468-3000



Esc / CLEAR Logoff Applications

|                         |           |         |             |        |
|-------------------------|-----------|---------|-------------|--------|
| VTDI 27-18-206-010-0000 | DIST 38   |         | TOTAL ACRES | 0.07   |
| SIMAR, SCOTT; JT        | TAX CLASS | UPDATE  | REAL ESTATE | 56800  |
| SIMAR, MELISSA; JT      |           | LEGAL   | BUILDINGS   | 434400 |
|                         |           | PRINT U | TOTAL VALUE | 491200 |

10262 S MILLERTON DR NO:  
 SOUTH JORDAN UT 84009573462 EDIT 1 FACTOR BYPASS  
 LOC: 10262 S MILLERTON DR EDIT 0 BOOK 11162 PAGE 5927 DATE 04/30/2021  
 SUB: KENNECOTT DAYBREAK PL 8 TYPE SUBD PLAT  
 09/14/2022 PROPERTY DESCRIPTION FOR TAXATION PURPOSES ONLY  
 LOT 202, KENNECOTT DAYBREAK PL 8 SUB. 9818-1526 9837-3619  
 10418-3668


PFKEYS: 1=RXPH 4=VTAU 6=NEXT 7=RTRN VTAS 8=RXMU 10=VTBK 11=RXPN 12=PREV  
1=RXPH 4=VTAU 6=NEXT 7=VTAS 8=RXMU 10=VTBK 11=RXPN 12=PREV

HostKeyPad v

🔒

Reset Default Refresh Disconnect Turn Keyboard Off

Salt Lake County Government Center – 2001 South State Street Salt Lake City, UT 84190 – 801 468-3000



Esc / CLEAR

Logoff

Applications

|                         |           |             |                    |
|-------------------------|-----------|-------------|--------------------|
| VTDI 27-18-206-011-0000 | DIST 38   | TOTAL ACRES | 0.07               |
| WIGHTMAN, LYNN DEMAR    | TAX CLASS | UPDATE      | REAL ESTATE 56800  |
|                         |           | LEGAL       | BUILDINGS 428400   |
|                         |           | PRINT U     | TOTAL VALUE 485200 |

10264 S MILLERTON DR NO: F10-MORE BK/PG  
 SOUTH JORDAN UT 84009573464 EDIT 1 FACTOR BYPASS  
 LOC: 10264 S MILLERTON DR EDIT 0 BOOK 10577 PAGE 1071 DATE 08/16/2017  
 SUB: KENNECOTT DAYBREAK PL 8 TYPE SUBD PLAT  
 09/14/2022 PROPERTY DESCRIPTION FOR TAXATION PURPOSES ONLY  
 LOT 201, KENNECOTT DAYBREAK PL 8 SUB. 9818-1526 9903-5821  
 10109-6750


PFKEYS: 1=RXPH 4=VTAU 6=NEXT 7=RTRN VTAS 8=RXMU 10=VTBK 11=RXPN 12=PREV  
1=RXPH 4=VTAU 6=NEXT 7=VTAS 8=RXMU 10=VTBK 11=RXPN 12=PREV

HostKeyPad v

Lock icon in a rectangular box

Reset Default Refresh Disconnect Turn Keyboard Off

Salt Lake County Government Center – 2001 South State Street Salt Lake City, UT 84190 – 801 468-3000



Esc / CLEAR Logoff Applications

|                            |           |         |             |        |
|----------------------------|-----------|---------|-------------|--------|
| VTDI 27-18-206-012-0000    | DIST 38   |         | TOTAL ACRES | 0.07   |
| ALVAREZ, FRANCISCO J C; JT | TAX CLASS | UPDATE  | REAL ESTATE | 56800  |
| SALAZAR, SANTA; JT         |           | LEGAL   | BUILDINGS   | 486800 |
|                            |           | PRINT U | TOTAL VALUE | 543600 |

10276 S MILLERTON DR NO:  
 SOUTH JORDAN UT 84009573476 EDIT 1 FACTOR BYPASS  
 LOC: 10276 S MILLERTON DR EDIT 0 BOOK 11088 PAGE 9217 DATE 01/19/2021  
 SUB: KENNECOTT DAYBREAK PL 8 TYPE SUBD PLAT  
 09/14/2022 PROPERTY DESCRIPTION FOR TAXATION PURPOSES ONLY  
 LOT 198, KENNECOTT DAYBREAK PL 8 SUB. 10128-4824 10168-9464  
 10396-1277


PFKEYS: 1=RXPH 4=VTAU 6=NEXT 7=RTRN VTAS 8=RXMU 10=VTBK 11=RXPN 12=PREV  
1=RXPH 4=VTAU 6=NEXT 7=VTAS 8=RXMU 10=VTBK 11=RXPN 12=PREV

HostKeyPad v

6

Reset Default Refresh Disconnect Turn Keyboard Off

Salt Lake County Government Center – 2001 South State Street Salt Lake City, UT 84190 – 801 468-3000



Esc / CLEAR Logoff Applications

|                         |           |         |             |        |
|-------------------------|-----------|---------|-------------|--------|
| VTDI 27-18-206-013-0000 | DIST 38   |         | TOTAL ACRES | 0.08   |
| WOLF, TED J; JT         | TAX CLASS | UPDATE  | REAL ESTATE | 60600  |
| WOLF, JORDAN; JT        |           | LEGAL   | BUILDINGS   | 465700 |
|                         |           | PRINT U | TOTAL VALUE | 526300 |

10278 S MILLERTON DR NO:  
 SOUTH JORDAN UT 84009573478 EDIT 1 FACTOR BYPASS  
 LOC: 10278 S MILLERTON DR EDIT 0 BOOK 11252 PAGE 8755 DATE 10/18/2021  
 SUB: KENNECOTT DAYBREAK PL 8 TYPE SUBD PLAT  
 09/14/2022 PROPERTY DESCRIPTION FOR TAXATION PURPOSES ONLY  
 LOT 197, KENNECOTT DAYBREAK PL 8 SUB. 10128-4824 10174-1207  
 10338-2672 10699-6451

PFKEYS: 1=RXPH 4=VTAU 6=NEXT 7=RTRN VTAS 8=RXMU 10=VTBK 11=RXPN 12=PREV  
1=RXPH 4=VTAU 6=NEXT 7=VTAS 8=RXMU 10=VTBK 11=RXPN 12=PREV


HostKeyPad v

🔒

Reset Default Refresh Disconnect Turn Keyboard Off

Salt Lake County Government Center – 2001 South State Street Salt Lake City, UT 84190 – 801 468-3000





Esc / CLEAR

Logoff

Applications

|                         |           |         |             |        |
|-------------------------|-----------|---------|-------------|--------|
| VTDI 27-18-206-014-0000 | DIST 38   |         | TOTAL ACRES | 0.08   |
| CONDIE, ASHLEY          | TAX CLASS | UPDATE  | REAL ESTATE | 60600  |
|                         |           | LEGAL   | BUILDINGS   | 412000 |
|                         |           | PRINT U | TOTAL VALUE | 472600 |

10322 S MILLERTON DR NO: F10-MORE BK/PG  
 SOUTH JORDAN UT 84009573222 EDIT 1 FACTOR BYPASS  
 LOC: 10322 S MILLERTON DR EDIT 0 BOOK 11021 PAGE 0833 DATE 10/07/2020  
 SUB: KENNECOTT DAYBREAK PL 8 TYPE SUBD PLAT  
 09/14/2022 PROPERTY DESCRIPTION FOR TAXATION PURPOSES ONLY  
 LOT 195, KENNECOTT DAYBREAK PL 8 SUB. 9767-8643 9768-6324  
 9782-6696 10189-5282 10190-1437 10574-2878


PFKEYS: 1=RXPH 4=VTAU 6=NEXT 7=RTRN VTAS 8=RXMU 10=VTBK 11=RXPN 12=PREV  
1=RXPH 4=VTAU 6=NEXT 7=VTAS 8=RXMU 10=VTBK 11=RXPN 12=PREV

HostKeyPad v

🔒

Reset Default Refresh Disconnect Turn Keyboard Off

Salt Lake County Government Center – 2001 South State Street Salt Lake City, UT 84190 – 801 468-3000



Esc / CLEAR

Logoff

Applications

|                         |           |         |             |        |
|-------------------------|-----------|---------|-------------|--------|
| VTDI 27-18-206-015-0000 | DIST 38   |         | TOTAL ACRES | 0.07   |
| HALL, JENNIFER L        | TAX CLASS | UPDATE  | REAL ESTATE | 56800  |
|                         |           | LEGAL   | BUILDINGS   | 414200 |
|                         |           | PRINT U | TOTAL VALUE | 471000 |

10328 S MILLERTON DR NO:  
 SOUTH JORDAN UT 84009573228 EDIT 1 FACTOR BYPASS  
 LOC: 10328 S MILLERTON DR EDIT 0 BOOK 09783 PAGE 0623 DATE 02/05/2010  
 SUB: KENNECOTT DAYBREAK PL 8 TYPE SUBD PLAT  
 09/14/2022 PROPERTY DESCRIPTION FOR TAXATION PURPOSES ONLY  
 LOT 192, KENNECOTT DAYBREAK PL 8 SUB. 9767-8643 9768-6324


PFKEYS: 1=RXPH 4=VTAU 6=NEXT 7=RTRN VTAS 8=RXMU 10=VTBK 11=RXPN 12=PREV  
1=RXPH 4=VTAU 6=NEXT 7=VTAS 8=RXMU 10=VTBK 11=RXPN 12=PREV

HostKeyPad v

6

Reset Default Refresh Disconnect Turn Keyboard Off

Salt Lake County Government Center – 2001 South State Street Salt Lake City, UT 84190 – 801 468-3000



Esc / CLEAR Logoff Applications

|                         |           |         |             |        |
|-------------------------|-----------|---------|-------------|--------|
| VTDI 27-18-206-016-0000 | DIST 38   |         | TOTAL ACRES | 0.07   |
| MARTINEZ, GAMALIEL; JT  | TAX CLASS | UPDATE  | REAL ESTATE | 56800  |
| MARTINEZ, MELISSA D; JT |           | LEGAL   | BUILDINGS   | 399000 |
|                         |           | PRINT U | TOTAL VALUE | 455800 |

10334 S MILLERTON DR NO:  
 SOUTH JORDAN UT 84009573234 EDIT 1 FACTOR BYPASS  
 LOC: 10334 S MILLERTON DR EDIT 0 BOOK 10810 PAGE 6533 DATE 08/06/2019  
 SUB: KENNECOTT DAYBREAK PL 8 TYPE SUBD PLAT  
 09/14/2022 PROPERTY DESCRIPTION FOR TAXATION PURPOSES ONLY  
 LOT 191, KENNECOTT DAYBREAK PL 8 SUB. 9767-8692 9768-6324  
 9777-3860 10492-5142


PFKEYS: 1=RXPH 4=VTAU 6=NEXT 7=RTRN VTAS 8=RXMU 10=VTBK 11=RXPN 12=PREV  
1=RXPH 4=VTAU 6=NEXT 7=VTAS 8=RXMU 10=VTBK 11=RXPN 12=PREV

HostKeyPad v

6

Reset Default Refresh Disconnect Turn Keyboard Off

Salt Lake County Government Center – 2001 South State Street Salt Lake City, UT 84190 – 801 468-3000



Esc / CLEAR Logoff Applications

|                         |           |         |             |        |
|-------------------------|-----------|---------|-------------|--------|
| VTDI 27-18-206-017-0000 | DIST 38   |         | TOTAL ACRES | 0.07   |
| HANSEN, CHANNING W &    | TAX CLASS | UPDATE  | REAL ESTATE | 56800  |
| NATALYA A ; JT          |           | LEGAL   | BUILDINGS   | 418300 |
|                         |           | PRINT U | TOTAL VALUE | 475100 |

10342 S MILLERTON DR NO:  
 SOUTH JORDAN UT 84009573242 EDIT 1 FACTOR BYPASS  
 LOC: 10342 S MILLERTON DR EDIT 0 BOOK 10349 PAGE 2358 DATE 08/04/2015  
 SUB: KENNECOTT DAYBREAK PL 8 TYPE SUBD PLAT  
 09/14/2022 PROPERTY DESCRIPTION FOR TAXATION PURPOSES ONLY  
 LOT 188, KENNECOTT DAYBREAK PL 8 SUB. 9767-8692 9768-6324  
 9773-7507


PFKEYS: 1=RXPH 4=VTAU 6=NEXT 7=RTRN VTAS 8=RXMU 10=VTBK 11=RXPN 12=PREV  
1=RXPH 4=VTAU 6=NEXT 7=VTAS 8=RXMU 10=VTBK 11=RXPN 12=PREV

HostKeyPad v

Lock icon in a rectangular box

Reset Default Refresh Disconnect Turn Keyboard Off

Salt Lake County Government Center – 2001 South State Street Salt Lake City, UT 84190 – 801 468-3000



Esc / CLEAR

Logoff

Applications

|                         |           |         |             |        |
|-------------------------|-----------|---------|-------------|--------|
| VTDI 27-18-206-018-0000 | DIST 38   |         | TOTAL ACRES | 0.07   |
| BEDDINGFIELD, JOHN C &  | TAX CLASS | UPDATE  | REAL ESTATE | 56800  |
| ASHLEY C; JT            |           | LEGAL   | BUILDINGS   | 384200 |
|                         |           | PRINT U | TOTAL VALUE | 441000 |

10348 S MILLERTON DR NO:  
 SOUTH JORDAN UT 84009573248 EDIT 1 FACTOR BYPASS  
 LOC: 10348 S MILLERTON DR EDIT 0 BOOK 10498 PAGE 6274 DATE 11/15/2016  
 SUB: KENNECOTT DAYBREAK PL 8 TYPE SUBD PLAT  
 09/14/2022 PROPERTY DESCRIPTION FOR TAXATION PURPOSES ONLY  
 LOT 187, KENNECOTT DAYBREAK PL 8 SUB. 9751-2175 9755-9661  
 9767-7920


PFKEYS: 1=RXPH 4=VTAU 6=NEXT 7=RTRN VTAS 8=RXMU 10=VTBK 11=RXPN 12=PREV  
1=RXPH 4=VTAU 6=NEXT 7=VTAS 8=RXMU 10=VTBK 11=RXPN 12=PREV

HostKeyPad v

Lock icon in a box

Reset Default Refresh Disconnect Turn Keyboard Off

Salt Lake County Government Center – 2001 South State Street Salt Lake City, UT 84190 – 801 468-3000



Esc / CLEAR Logoff Applications

|                         |           |         |             |        |
|-------------------------|-----------|---------|-------------|--------|
| VTDI 27-18-206-019-0000 | DIST 38   |         | TOTAL ACRES | 0.07   |
| CARLILE, KRISTOPHER J   | TAX CLASS | UPDATE  | REAL ESTATE | 56800  |
|                         |           | LEGAL   | BUILDINGS   | 379500 |
|                         |           | PRINT U | TOTAL VALUE | 436300 |

10356 S MILLERTON DR NO:  
 SOUTH JORDAN UT 84009573256 EDIT 1 FACTOR BYPASS  
 LOC: 10356 S MILLERTON DR EDIT 0 BOOK 09765 PAGE 2186 DATE 09/24/2009  
 SUB: KENNECOTT DAYBREAK PL 8 TYPE SUBD PLAT  
 09/14/2022 PROPERTY DESCRIPTION FOR TAXATION PURPOSES ONLY  
 LOT 184, KENNECOTT DAYBREAK PL 8 SUB. 9751-2175 9755-9661

PFKEYS: 1=RXPH 4=VTAU 6=NEXT 7=RTRN VTAS 8=RXMU 10=VTBK 11=RXPN 12=PREV  
1=RXPH 4=VTAU 6=NEXT 7=VTAS 8=RXMU 10=VTBK 11=RXPN 12=PREV

HostKeyPad v

Empty input field with a lock icon on the left.

Reset Default Refresh Disconnect Turn Keyboard Off

Salt Lake County Government Center – 2001 South State Street Salt Lake City, UT 84190 – 801 468-3000



Esc / CLEAR

Logoff

Applications

|                         |           |         |             |        |
|-------------------------|-----------|---------|-------------|--------|
| VTDI 27-18-206-020-0000 | DIST 38   |         | TOTAL ACRES | 0.07   |
| MURTHY, SUCHINTH        | TAX CLASS | UPDATE  | REAL ESTATE | 56800  |
|                         |           | LEGAL   | BUILDINGS   | 404400 |
|                         |           | PRINT U | TOTAL VALUE | 461200 |

10362 S MILLERTON DR NO:  
 SOUTH JORDAN UT 84009573262 EDIT 1 FACTOR BYPASS  
 LOC: 10362 S MILLERTON DR EDIT 0 BOOK 11322 PAGE 4823 DATE 04/05/2022  
 SUB: KENNECOTT DAYBREAK PL 8 TYPE SUBD PLAT  
 09/14/2022 PROPERTY DESCRIPTION FOR TAXATION PURPOSES ONLY  
 LOT 183, KENNECOTT DAYBREAK PL 8 SUB. 9725-3236 9726-0630  
 9746-2508 10066-4021 10514-4151  
 10984-4424


PFKEYS: 1=RXPH 4=VTAU 6=NEXT 7=RTRN VTAS 8=RXMU 10=VTBK 11=RXPN 12=PREV  
1=RXPH 4=VTAU 6=NEXT 7=VTAS 8=RXMU 10=VTBK 11=RXPN 12=PREV

HostKeyPad ▾

🔒

Reset Default Refresh Disconnect Turn Keyboard Off

Salt Lake County Government Center – 2001 South State Street Salt Lake City, UT 84190 – 801 468-3000



Esc / CLEAR Logoff Applications

|                         |           |         |             |        |
|-------------------------|-----------|---------|-------------|--------|
| VTDI 27-18-206-021-0000 | DIST 38   |         | TOTAL ACRES | 0.08   |
| GALLEGOS, JENNIFER; JT  | TAX CLASS | UPDATE  | REAL ESTATE | 60600  |
| GALLEGOS, KEVIN; JT     |           | LEGAL   | BUILDINGS   | 426900 |
|                         |           | PRINT U | TOTAL VALUE | 487500 |

10368 S MILLERTON DR NO: F10-MORE BK/PG  
 SOUTH JORDAN UT 84009573268 EDIT 1 FACTOR BYPASS  
 LOC: 10368 S MILLERTON DR EDIT 0 BOOK 10899 PAGE 3861 DATE 03/09/2020  
 SUB: KENNECOTT DAYBREAK PL 8 TYPE SUBD PLAT

09/14/2022 PROPERTY DESCRIPTION FOR TAXATION PURPOSES ONLY  
 LOT 180, KENNECOTT DAYBREAK PL 8 SUB. 9725-3236 9726-0630  
 9767-7443 10504-6981 10530-5853 10565-3282 10565-3372  
 10565-3372 10776-7663 10776-7850

PFKEYS: 1=RXPH 4=VTAU 6=NEXT 7=RTRN VTAS 8=RXMU 10=VTBK 11=RXPN 12=PREV  
1=RXPH 4=VTAU 6=NEXT 7=VTAS 8=RXMU 10=VTBK 11=RXPN 12=PREV


HostKeyPad v

🔒

Reset Default Refresh Disconnect Turn Keyboard Off

Salt Lake County Government Center – 2001 South State Street Salt Lake City, UT 84190 – 801 468-3000





Esc / CLEAR Logoff Applications

|                         |           |         |             |        |
|-------------------------|-----------|---------|-------------|--------|
| VTDI 27-18-206-022-0000 | DIST 38   |         | TOTAL ACRES | 0.08   |
| DAVIDSON, SHELBI; JT    | TAX CLASS | UPDATE  | REAL ESTATE | 60600  |
| PHAM, WILLIAM; JT       |           | LEGAL   | BUILDINGS   | 433400 |
|                         |           | PRINT U | TOTAL VALUE | 494000 |

10324 S MILLERTON DR NO: F10-MORE BK/PG  
 SOUTH JORDAN UT 84009573224 EDIT 1 FACTOR BYPASS  
 LOC: 10324 S MILLERTON DR EDIT 0 BOOK 11077 PAGE 9072 DATE 01/01/2021  
 SUB: KENNECOTT DAYBREAK PL 8 TYPE SUBD PLAT  
 09/14/2022 PROPERTY DESCRIPTION FOR TAXATION PURPOSES ONLY  
 LOT 194, KENNECOTT DAYBREAK PL 8 SUB. 9767-8643 9768-6324  
 9880-3202 10416-3065 10417-7221 10576-2017


PFKEYS: 1=RXPH 4=VTAU 6=NEXT 7=RTRN VTAS 8=RXMU 10=VTBK 11=RXPN 12=PREV  
1=RXPH 4=VTAU 6=NEXT 7=VTAS 8=RXMU 10=VTBK 11=RXPN 12=PREV

HostKeyPad v

Lock icon in a box

Reset Default Refresh Disconnect Turn Keyboard Off

Salt Lake County Government Center – 2001 South State Street Salt Lake City, UT 84190 – 801 468-3000



Esc / CLEAR

Logoff

Applications

|                         |           |         |             |        |
|-------------------------|-----------|---------|-------------|--------|
| VTDI 27-18-206-023-0000 | DIST 38   |         | TOTAL ACRES | 0.07   |
| MEDRANO, SIPRIANO JR &  | TAX CLASS | UPDATE  | REAL ESTATE | 56800  |
| JANET S; JT             |           | LEGAL   | BUILDINGS   | 443100 |
|                         |           | PRINT U | TOTAL VALUE | 499900 |

10326 S MILLERTON DR NO:  
 SOUTH JORDAN UT 84009573226 EDIT 1 FACTOR BYPASS  
 LOC: 10326 S MILLERTON DR EDIT 0 BOOK 10443 PAGE 3040 DATE 06/21/2016  
 SUB: KENNECOTT DAYBREAK PL 8 TYPE SUBD PLAT  
 09/14/2022 PROPERTY DESCRIPTION FOR TAXATION PURPOSES ONLY  
 LOT 193, KENNECOTT DAYBREAK PL 8 SUB. 9767-8643 9768-6324  
 9803-115 10183-9295


PFKEYS: 1=RXPH 4=VTAU 6=NEXT 7=RTRN VTAS 8=RXMU 10=VTBK 11=RXPN 12=PREV  
1=RXPH 4=VTAU 6=NEXT 7=VTAS 8=RXMU 10=VTBK 11=RXPN 12=PREV

HostKeyPad v

Empty input field with a lock icon on the left.

Reset Default Refresh Disconnect Turn Keyboard Off

Salt Lake County Government Center – 2001 South State Street Salt Lake City, UT 84190 – 801 468-3000



Esc / CLEAR Logoff Applications

|                         |           |             |                    |
|-------------------------|-----------|-------------|--------------------|
| VTDI 27-18-206-024-0000 | DIST 38   | TOTAL ACRES | 0.07               |
| TROTTER, JEFFREY S      | TAX CLASS | UPDATE      | REAL ESTATE 56800  |
|                         |           | LEGAL       | BUILDINGS 394900   |
|                         |           | PRINT U     | TOTAL VALUE 451700 |

10336 S MILLERTON DR NO:  
 SOUTH JORDAN UT 84009573236 EDIT 1 FACTOR BYPASS  
 LOC: 10336 S MILLERTON DR EDIT 0 BOOK 10493 PAGE 5242 DATE 11/01/2016  
 SUB: KENNECOTT DAYBREAK PL 8 TYPE SUBD PLAT  
 09/14/2022 PROPERTY DESCRIPTION FOR TAXATION PURPOSES ONLY  
 LOT 190, KENNECOTT DAYBREAK PL 8 SUB. 9767-8692 9768-6324  
 9777-7618 10327-4769


PFKEYS: 1=RXPH 4=VTAU 6=NEXT 7=RTRN VTAS 8=RXMU 10=VTBK 11=RXPN 12=PREV  
1=RXPH 4=VTAU 6=NEXT 7=VTAS 8=RXMU 10=VTBK 11=RXPN 12=PREV

HostKeyPad v

Empty input field with a small icon on the left.

Reset Default Refresh Disconnect Turn Keyboard Off

Salt Lake County Government Center – 2001 South State Street Salt Lake City, UT 84190 – 801 468-3000



Esc / CLEAR Logoff Applications

|                         |           |             |                    |
|-------------------------|-----------|-------------|--------------------|
| VTDI 27-18-206-025-0000 | DIST 38   | TOTAL ACRES | 0.07               |
| RUFF, CASEY; JT         | TAX CLASS | UPDATE      | REAL ESTATE 56800  |
| RUFF, BETHANY A; JT     |           | LEGAL       | BUILDINGS 374100   |
|                         |           | PRINT U     | TOTAL VALUE 430900 |

10338 S MILLERTON DR NO:  
 SOUTH JORDAN UT 84009573238 EDIT 1 FACTOR BYPASS  
 LOC: 10338 S MILLERTON DR EDIT 0 BOOK 11253 PAGE 3420 DATE 10/18/2021  
 SUB: KENNECOTT DAYBREAK PL 8 TYPE SUBD PLAT  
 09/14/2022 PROPERTY DESCRIPTION FOR TAXATION PURPOSES ONLY  
 LOT 189, KENNECOTT DAYBREAK PL 8 SUB. 9767-8692 9768-6324  
 9771-6563 9873-7972 10239-1502


PFKEYS: 1=RXPH 4=VTAU 6=NEXT 7=RTRN VTAS 8=RXMU 10=VTBK 11=RXPN 12=PREV  
1=RXPH 4=VTAU 6=NEXT 7=VTAS 8=RXMU 10=VTBK 11=RXPN 12=PREV

HostKeyPad v

6

Reset Default Refresh Disconnect Turn Keyboard Off

Salt Lake County Government Center – 2001 South State Street Salt Lake City, UT 84190 – 801 468-3000



Esc / CLEAR Logoff Applications

|                         |           |                     |        |
|-------------------------|-----------|---------------------|--------|
| VTDI 27-18-206-026-0000 | DIST 38   | TOTAL ACRES         | 0.07   |
| UNDERWOOD, TAMARA M     | TAX CLASS | UPDATE REAL ESTATE  | 56800  |
|                         |           | LEGAL BUILDINGS     | 416200 |
|                         |           | PRINT U TOTAL VALUE | 473000 |

10352 S MILLERTON DR NO:  
 SOUTH JORDAN UT 84009573252 EDIT 1 FACTOR BYPASS  
 LOC: 10352 S MILLERTON DR EDIT 0 BOOK 10501 PAGE 4354 DATE 01/15/2021  
 SUB: KENNECOTT DAYBREAK PL 8 TYPE SUBD PLAT  
 09/14/2022 PROPERTY DESCRIPTION FOR TAXATION PURPOSES ONLY  
 LOT 186, KENNECOTT DAYBREAK PL 8 SUB. 9751-2175 9755-9661  
 9825-5995 9970-2033


PFKEYS: 1=RXPH 4=VTAU 6=NEXT 7=RTRN VTAS 8=RXMU 10=VTBK 11=RXPN 12=PREV  
1=RXPH 4=VTAU 6=NEXT 7=VTAS 8=RXMU 10=VTBK 11=RXPN 12=PREV

HostKeyPad v

Empty input field with a small icon on the left.

Reset Default Refresh Disconnect Turn Keyboard Off

Salt Lake County Government Center – 2001 South State Street Salt Lake City, UT 84190 – 801 468-3000



Esc / CLEAR

Logoff

Applications

|                         |           |         |             |             |      |
|-------------------------|-----------|---------|-------------|-------------|------|
| VTDI 27-18-206-027-0000 | DIST 38   |         |             | TOTAL ACRES | 0.07 |
| PANTLE, BRIAN; JT       | TAX CLASS | UPDATE  | REAL ESTATE | 56800       |      |
|                         |           | LEGAL   | BUILDINGS   | 404400      |      |
|                         |           | PRINT U | TOTAL VALUE | 461200      |      |

10354 S MILLERTON DR NO:  
 SOUTH JORDAN UT 84009573254 EDIT 1 FACTOR BYPASS  
 LOC: 10354 S MILLERTON DR EDIT 0 BOOK 11169 PAGE 1937 DATE 05/17/2021  
 SUB: KENNECOTT DAYBREAK PL 8 TYPE SUBD PLAT  
 09/14/2022 PROPERTY DESCRIPTION FOR TAXATION PURPOSES ONLY  
 LOT 185, KENNECOTT DAYBREAK PL 8 SUB. 9751-2175 9755-9661  
 9760-6716 10457-9599


PFKEYS: 1=RXPH 4=VTAU 6=NEXT 7=RTRN VTAS 8=RXMU 10=VTBK 11=RXPN 12=PREV  
1=RXPH 4=VTAU 6=NEXT 7=VTAS 8=RXMU 10=VTBK 11=RXPN 12=PREV

HostKeyPad v

Ⓜ

Reset Default Refresh Disconnect Turn Keyboard Off

Salt Lake County Government Center – 2001 South State Street Salt Lake City, UT 84190 – 801 468-3000



Esc / CLEAR Logoff Applications

|                         |           |         |             |        |
|-------------------------|-----------|---------|-------------|--------|
| VTDI 27-18-206-028-0000 | DIST 38   |         | TOTAL ACRES | 0.07   |
| BRUNO, VICTOR           | TAX CLASS | UPDATE  | REAL ESTATE | 56800  |
|                         |           | LEGAL   | BUILDINGS   | 385900 |
|                         |           | PRINT U | TOTAL VALUE | 442700 |

10364 S MILLERTON DR NO:  
 SOUTH JORDAN UT 84009573264 EDIT 1 FACTOR BYPASS  
 LOC: 10364 S MILLERTON DR EDIT 0 BOOK 11116 PAGE 8792 DATE 03/15/2021  
 SUB: KENNECOTT DAYBREAK PL 8 TYPE SUBD PLAT  
 09/14/2022 PROPERTY DESCRIPTION FOR TAXATION PURPOSES ONLY  
 LOT 182, KENNECOTT DAYBREAK PL 8 SUB. 9725-3236 9726-0630  
 9748-0924 10330-5900 10515-1965


PFKEYS: 1=RXPH 4=VTAU 6=NEXT 7=RTRN VTAS 8=RXMU 10=VTBK 11=RXPN 12=PREV  
1=RXPH 4=VTAU 6=NEXT 7=VTAS 8=RXMU 10=VTBK 11=RXPN 12=PREV

HostKeyPad v

6

Reset Default Refresh Disconnect Turn Keyboard Off

Salt Lake County Government Center – 2001 South State Street Salt Lake City, UT 84190 – 801 468-3000



Esc / CLEAR Logoff Applications

|                         |           |         |             |        |
|-------------------------|-----------|---------|-------------|--------|
| VTDI 27-18-206-029-0000 | DIST 38   |         | TOTAL ACRES | 0.08   |
| WINN, GREG WINN &       | TAX CLASS | UPDATE  | REAL ESTATE | 60600  |
| LANDRY, QUINN           |           | LEGAL   | BUILDINGS   | 358700 |
|                         |           | PRINT U | TOTAL VALUE | 419300 |

10366 S MILLERTON DR NO:  
 SOUTH JORDAN UT 84009573266 EDIT 1 FACTOR BYPASS  
 LOC: 10366 S MILLERTON DR EDIT 0 BOOK 10521 PAGE 0960 DATE 01/19/2017  
 SUB: KENNECOTT DAYBREAK PL 8 TYPE SUBD PLAT  
 09/14/2022 PROPERTY DESCRIPTION FOR TAXATION PURPOSES ONLY  
 LOT 181, KENNECOTT DAYBREAK PL 8 SUB. 9725-3236 9726-0630  
 9746-150

PFKEYS: 1=RXPH 4=VTAU 6=NEXT 7=RTRN VTAS 8=RXMU 10=VTBK 11=RXPN 12=PREV  
1=RXPH 4=VTAU 6=NEXT 7=VTAS 8=RXMU 10=VTBK 11=RXPN 12=PREV


HostKeyPad v

6

Reset Default Refresh Disconnect Turn Keyboard Off

Salt Lake County Government Center – 2001 South State Street Salt Lake City, UT 84190 – 801 468-3000





Esc / CLEAR Logoff Applications

|                         |           |         |             |        |
|-------------------------|-----------|---------|-------------|--------|
| VTDI 27-18-254-017-0000 | DIST 38   |         | TOTAL ACRES | 0.09   |
| YOUNGBLOOD, PATRICK &   | TAX CLASS | UPDATE  | REAL ESTATE | 63700  |
| JENNIFER L; JT          |           | LEGAL   | BUILDINGS   | 479100 |
|                         |           | PRINT U | TOTAL VALUE | 542800 |

4236 W OKOBOJI CIR NO:  
 SOUTH JORDAN UT 84009594136 EDIT 1 FACTOR BYPASS  
 LOC: 4236 W OKOBOJI CIR EDIT 0 BOOK 10225 PAGE 0318 DATE 04/22/2014  
 SUB: KENNECOTT DAYBREAK PL 7C TYPE SUBD PLAT  
 09/14/2022 PROPERTY DESCRIPTION FOR TAXATION PURPOSES ONLY  
 LOT 564, KENNECOTT DAYBREAK PLAT 7C SUB 9908-6562 10225-297


PFKEYS: 1=RXPH 4=VTAU 6=NEXT 7=RTRN VTAS 8=RXMU 10=VTBK 11=RXPN 12=PREV  
1=RXPH 4=VTAU 6=NEXT 7=VTAS 8=RXMU 10=VTBK 11=RXPN 12=PREV

HostKeyPad v

Lock icon in a box

Reset Default Refresh Disconnect Turn Keyboard Off

Salt Lake County Government Center – 2001 South State Street Salt Lake City, UT 84190 – 801 468-3000



Esc / CLEAR

Logoff

Applications

|                         |           |         |             |        |
|-------------------------|-----------|---------|-------------|--------|
| VTDI 27-18-254-018-0000 | DIST 38   |         | TOTAL ACRES | 0.11   |
| HEATON, ROSEL           | TAX CLASS | UPDATE  | REAL ESTATE | 82600  |
|                         |           | LEGAL   | BUILDINGS   | 478200 |
|                         |           | PRINT U | TOTAL VALUE | 560800 |

4234 W OKOBOJI CIR NO:  
 SOUTH JORDAN UT 84009594134 EDIT 1 FACTOR BYPASS  
 LOC: 4234 W OKOBOJI CIR EDIT 0 BOOK 09891 PAGE 7163 DATE 12/27/2010  
 SUB: KENNECOTT DAYBREAK PL 7C TYPE SUBD PLAT  
 09/14/2022 PROPERTY DESCRIPTION FOR TAXATION PURPOSES ONLY  
 LOT 565, KENNECOTT DAYBREAK PLAT 7C SUB


PFKEYS: 1=RXPH 4=VTAU 6=NEXT 7=RTRN VTAS 8=RXMU 10=VTBK 11=RXPN 12=PREV  
1=RXPH 4=VTAU 6=NEXT 7=VTAS 8=RXMU 10=VTBK 11=RXPN 12=PREV

HostKeyPad v

🔒

Reset Default Refresh Disconnect Turn Keyboard Off

Salt Lake County Government Center – 2001 South State Street Salt Lake City, UT 84190 – 801 468-3000



Esc / CLEAR

Logoff

Applications

|                         |           |         |             |        |
|-------------------------|-----------|---------|-------------|--------|
| VTDI 27-18-254-019-0000 | DIST 38   |         | TOTAL ACRES | 0.09   |
| ZANI, ELIAS A &         | TAX CLASS | UPDATE  | REAL ESTATE | 63700  |
| REBECCA B; JT           |           | LEGAL   | BUILDINGS   | 469400 |
|                         |           | PRINT U | TOTAL VALUE | 533100 |

4216 W OKOBOJI CIR NO:  
 SOUTH JORDAN UT 84009594116 EDIT 1 FACTOR BYPASS  
 LOC: 4216 W OKOBOJI CIR EDIT 0 BOOK 10428 PAGE 1053 DATE 05/09/2016  
 SUB: KENNECOTT DAYBREAK PL 7C TYPE SUBD PLAT  
 09/14/2022 PROPERTY DESCRIPTION FOR TAXATION PURPOSES ONLY  
 LOT 568, KENNECOTT DAYBREAK PLAT 7C SUB 10003-3576


PFKEYS: 1=RXPH 4=VTAU 6=NEXT 7=RTRN VTAS 8=RXMU 10=VTBK 11=RXPN 12=PREV  
1=RXPH 4=VTAU 6=NEXT 7=VTAS 8=RXMU 10=VTBK 11=RXPN 12=PREV

HostKeyPad v

Lock icon in a box

Reset Default Refresh Disconnect Turn Keyboard Off

Salt Lake County Government Center – 2001 South State Street Salt Lake City, UT 84190 – 801 468-3000



Esc / CLEAR Logoff Applications

|                         |           |             |                    |
|-------------------------|-----------|-------------|--------------------|
| VTDI 27-18-254-020-0000 | DIST 38   | TOTAL ACRES | 0.10               |
| WATSON, RICHARD; JT     | TAX CLASS | UPDATE      | REAL ESTATE 73300  |
| WATSON, MICHELE; JT     |           | LEGAL       | BUILDINGS 460200   |
|                         |           | PRINT U     | TOTAL VALUE 533500 |

4214 W OKOBOJI CIR NO:  
 SOUTH JORDAN UT 84009594114 EDIT 1 FACTOR BYPASS  
 LOC: 4214 W OKOBOJI CIR EDIT 0 BOOK 10900 PAGE 8433 DATE 03/12/2020  
 SUB: KENNECOTT DAYBREAK PL 7C TYPE SUBD PLAT  
 09/14/2022 PROPERTY DESCRIPTION FOR TAXATION PURPOSES ONLY  
 LOT 569, KENNECOTT DAYBREAK PLAT 7C SUB 10008-8680  
 10116-0376 10893-6040


PFKEYS: 1=RXPH 4=VTAU 6=NEXT 7=RTRN VTAS 8=RXMU 10=VTBK 11=RXPN 12=PREV  
1=RXPH 4=VTAU 6=NEXT 7=VTAS 8=RXMU 10=VTBK 11=RXPN 12=PREV

HostKeyPad v

🔒

Reset Default Refresh Disconnect Turn Keyboard Off

Salt Lake County Government Center – 2001 South State Street Salt Lake City, UT 84190 – 801 468-3000



Esc / CLEAR Logoff Applications

|                         |           |         |             |        |
|-------------------------|-----------|---------|-------------|--------|
| VTDI 27-18-254-021-0000 | DIST 38   |         | TOTAL ACRES | 0.11   |
| KENDAL, DERMOT P &      | TAX CLASS | UPDATE  | REAL ESTATE | 82600  |
| JAMIE A; JT             |           | LEGAL   | BUILDINGS   | 455100 |
|                         |           | PRINT U | TOTAL VALUE | 537700 |

4202 W OKOBOJI CIR NO:  
 SOUTH JORDAN UT 84009594102 EDIT 1 FACTOR BYPASS  
 LOC: 4202 W OKOBOJI CIR EDIT 0 BOOK 10502 PAGE 2912 DATE 11/23/2016  
 SUB: KENNECOTT DAYBREAK PL 7C TYPE SUBD PLAT  
 09/14/2022 PROPERTY DESCRIPTION FOR TAXATION PURPOSES ONLY  
 LOT 572, KENNECOTT DAYBREAK PLAT 7C SUB 10079-3238  
 10405-4113,4352 10502-2893

PFKEYS: 1=RXPH 4=VTAU 6=NEXT 7=RTRN VTAS 8=RXMU 10=VTBK 11=RXPN 12=PREV  
1=RXPH 4=VTAU 6=NEXT 7=VTAS 8=RXMU 10=VTBK 11=RXPN 12=PREV

HostKeyPad v

Lock icon in a box

Reset Default Refresh Disconnect Turn Keyboard Off

Salt Lake County Government Center – 2001 South State Street Salt Lake City, UT 84190 – 801 468-3000



Esc / CLEAR

Logoff

Applications

|                             |           |         |             |        |
|-----------------------------|-----------|---------|-------------|--------|
| VTDI 27-18-254-022-0000     | DIST 38   |         | TOTAL ACRES | 0.09   |
| WRIGHT, MICHAEL J; JT ET AL | TAX CLASS | UPDATE  | REAL ESTATE | 66900  |
|                             |           | LEGAL   | BUILDINGS   | 480700 |
|                             |           | PRINT U | TOTAL VALUE | 547600 |

18226 WINDING TIMBERS LN NO:  
 HUMBLE TX 773464469 EDIT 1 FACTOR BYPASS  
 LOC: 4198 W OKOBOJI CIR EDIT 0 BOOK 10129 PAGE 6157 DATE 04/23/2013  
 SUB: KENNECOTT DAYBREAK PL 7C TYPE SUBD PLAT  
 09/14/2022 PROPERTY DESCRIPTION FOR TAXATION PURPOSES ONLY

LOT 573, KENNECOTT DAYBREAK PLAT 7C SUB  
 \*\*\* WRIGHT, MICHAEL J  
 \*\*\* WRIGHT, HAYDEE C &  
 \*\*\* WRIGHT, JOSHUA; JT


PFKEYS: 1=RXPH 4=VTAU 6=NEXT 7=RTRN VTAS 8=RXMU 10=VTBK 11=RXPN 12=PREV  
1=RXPH 4=VTAU 6=NEXT 7=VTAS 8=RXMU 10=VTBK 11=RXPN 12=PREV

HostKeyPad v

🔒

Reset Default Refresh Disconnect Turn Keyboard Off

Salt Lake County Government Center – 2001 South State Street Salt Lake City, UT 84190 – 801 468-3000



Esc / CLEAR Logoff Applications

|                         |           |         |             |        |
|-------------------------|-----------|---------|-------------|--------|
| VTDI 27-18-254-023-0000 | DIST 38   |         | TOTAL ACRES | 0.10   |
| SMITH, QUERIDA M        | TAX CLASS | UPDATE  | REAL ESTATE | 73300  |
|                         |           | LEGAL   | BUILDINGS   | 437400 |
|                         |           | PRINT U | TOTAL VALUE | 510700 |

4238 W OKOBOJI CIR NO:  
 SOUTH JORDAN UT 84009594138 EDIT 1 FACTOR BYPASS  
 LOC: 4238 W OKOBOJI CIR EDIT 0 BOOK 11358 PAGE 4967 DATE 07/28/2022  
 SUB: KENNECOTT DAYBREAK PL 7C TYPE SUBD PLAT  
 09/14/2022 PROPERTY DESCRIPTION FOR TAXATION PURPOSES ONLY  
 LOT 563, KENNECOTT DAYBREAK PLAT 7C SUB 9831-120  
 10097-5229


PFKEYS: 1=RXPH 4=VTAU 6=NEXT 7=RTRN VTAS 8=RXMU 10=VTBK 11=RXPN 12=PREV  
1=RXPH 4=VTAU 6=NEXT 7=VTAS 8=RXMU 10=VTBK 11=RXPN 12=PREV

HostKeyPad v

6

Reset Default Refresh Disconnect Turn Keyboard Off

Salt Lake County Government Center – 2001 South State Street Salt Lake City, UT 84190 – 801 468-3000



Esc / CLEAR

Logoff

Applications

|                         |           |         |             |        |
|-------------------------|-----------|---------|-------------|--------|
| VTDI 27-18-254-024-0000 | DIST 38   |         | TOTAL ACRES | 0.11   |
| TIMOTHY, MICHAEL C &    | TAX CLASS | UPDATE  | REAL ESTATE | 82600  |
| BOGUS, EMILY E; JT      |           | LEGAL   | BUILDINGS   | 449300 |
|                         |           | PRINT U | TOTAL VALUE | 531900 |

4232 W OKOBOJI CIR NO:  
 SOUTH JORDAN UT 84009594132 EDIT 1 FACTOR BYPASS  
 LOC: 4232 W OKOBOJI CIR EDIT 0 BOOK 09828 PAGE 9189 DATE 06/01/2010  
 SUB: KENNECOTT DAYBREAK PL 7C TYPE SUBD PLAT  
 09/14/2022 PROPERTY DESCRIPTION FOR TAXATION PURPOSES ONLY  
 LOT 566, KENNECOTT DAYBREAK PLAT 7C SUB

PFKEYS: 1=RXPH 4=VTAU 6=NEXT 7=RTRN VTAS 8=RXMU 10=VTBK 11=RXPN 12=PREV  
1=RXPH 4=VTAU 6=NEXT 7=VTAS 8=RXMU 10=VTBK 11=RXPN 12=PREV


HostKeyPad v

Lock icon in a box

Reset Default Refresh Disconnect Turn Keyboard Off

Salt Lake County Government Center – 2001 South State Street Salt Lake City, UT 84190 – 801 468-3000





Esc / CLEAR Logoff Applications

|                         |           |             |        |
|-------------------------|-----------|-------------|--------|
| VTDI 27-18-254-025-0000 | DIST 38   | TOTAL ACRES | 0.11   |
| PALLINTI, SHIVA K       | TAX CLASS | REAL ESTATE | 82600  |
|                         | UPDATE    | BUILDINGS   | 421100 |
|                         | LEGAL     | TOTAL VALUE | 503700 |
|                         | PRINT U   |             |        |

11102 S HOLLY SPRINGS DR NO:  
 SOUTH JORDAN UT 84009161902 EDIT 1 FACTOR BYPASS  
 LOC: 4218 W OKOBOJI CIR EDIT 0 BOOK 11354 PAGE 7172 DATE 07/15/2022  
 SUB: KENNECOTT DAYBREAK PL 7C TYPE SUBD PLAT  
 09/14/2022 PROPERTY DESCRIPTION FOR TAXATION PURPOSES ONLY  
 LOT 567, KENNECOTT DAYBREAK PLAT 7C SUB 10002-8240  
 10488-8724  
 11241-1151  
 11341-4011


PFKEYS: 1=RXPH 4=VTAU 6=NEXT 7=RTRN VTAS 8=RXMU 10=VTBK 11=RXPN 12=PREV  
1=RXPH 4=VTAU 6=NEXT 7=VTAS 8=RXMU 10=VTBK 11=RXPN 12=PREV

HostKeyPad v

Empty input field with a lock icon on the left.

Reset Default Refresh Disconnect Turn Keyboard Off

Salt Lake County Government Center – 2001 South State Street Salt Lake City, UT 84190 – 801 468-3000



Esc / CLEAR

Logoff

Applications

|                         |           |             |                    |
|-------------------------|-----------|-------------|--------------------|
| VTDI 27-18-254-026-0000 | DIST 38   | TOTAL ACRES | 0.11               |
| MCWHORTER, RACHEL; JT   | TAX CLASS | UPDATE      | REAL ESTATE 82600  |
| PATTON, CHARLES S; JT   |           | LEGAL       | BUILDINGS 420200   |
|                         |           | PRINT U     | TOTAL VALUE 502800 |

4212 W OKOBOJI CIR NO:  
 SOUTH JORDAN UT 84009594112 EDIT 1 FACTOR BYPASS  
 LOC: 4212 W OKOBOJI CIR EDIT 0 BOOK 11103 PAGE 4042 DATE 03/04/2021  
 SUB: KENNECOTT DAYBREAK PL 7C TYPE SUBD PLAT  
 09/14/2022 PROPERTY DESCRIPTION FOR TAXATION PURPOSES ONLY  
 LOT 570, KENNECOTT DAYBREAK PLAT 7C SUB 10006-5611 10402-507  
 10402-0527


PFKEYS: 1=RXPH 4=VTAU 6=NEXT 7=RTRN VTAS 8=RXMU 10=VTBK 11=RXPN 12=PREV  
1=RXPH 4=VTAU 6=NEXT 7=VTAS 8=RXMU 10=VTBK 11=RXPN 12=PREV

HostKeyPad v

Lock icon in a rectangular box

Reset Default Refresh Disconnect Turn Keyboard Off

Salt Lake County Government Center – 2001 South State Street Salt Lake City, UT 84190 – 801 468-3000



Esc / CLEAR

Logoff

Applications

|                         |           |             |                    |
|-------------------------|-----------|-------------|--------------------|
| VTDI 27-18-254-027-0000 | DIST 38   | TOTAL ACRES | 0.10               |
| KLINE, THOMAS C &       | TAX CLASS | UPDATE      | REAL ESTATE 73300  |
| ASHLEY C; JT            |           | LEGAL       | BUILDINGS 458800   |
|                         |           | PRINT U     | TOTAL VALUE 532100 |

4204 W OKOBOJI CIR NO:  
 SOUTH JORDAN UT 84009594104 EDIT 1 FACTOR BYPASS  
 LOC: 4204 W OKOBOJI CIR EDIT 0 BOOK 10126 PAGE 5784 DATE 04/12/2013  
 SUB: KENNECOTT DAYBREAK PL 7C TYPE SUBD PLAT  
 09/14/2022 PROPERTY DESCRIPTION FOR TAXATION PURPOSES ONLY  
 LOT 571, KENNECOTT DAYBREAK PLAT 7C SUB


PFKEYS: 1=RXPH 4=VTAU 6=NEXT 7=RTRN VTAS 8=RXMU 10=VTBK 11=RXPN 12=PREV  
1=RXPH 4=VTAU 6=NEXT 7=VTAS 8=RXMU 10=VTBK 11=RXPN 12=PREV

HostKeyPad v

🔒

Reset Default Refresh Disconnect Turn Keyboard Off

Salt Lake County Government Center – 2001 South State Street Salt Lake City, UT 84190 – 801 468-3000



Esc / CLEAR

Logoff

Applications



|  |           |             |                    |
|--|-----------|-------------|--------------------|
| VTDI 27-18-254-028-0000                    | DIST 38   | TOTAL ACRES | 0.12               |
| ARLAND & MARTIE JENSEN LIVING TRUST; ET AL | TAX CLASS | UPDATE      | REAL ESTATE 91800  |
|  |           | LEGAL       | BUILDINGS 456500   |
|  |           | PRINT U     | TOTAL VALUE 548300 |

4196 W OKOBOJI CIR NO:  
 SOUTH JORDAN UT 84009594196 EDIT 1 FACTOR BYPASS  
 LOC: 4196 W OKOBOJI CIR EDIT 0 BOOK 11046 PAGE 9076 DATE 11/06/2020  
 SUB: KENNECOTT DAYBREAK PL 7C TYPE SUBD PLAT

09/14/2022 PROPERTY DESCRIPTION FOR TAXATION PURPOSES ONLY

LOT 574, KENNECOTT DAYBREAK PLAT 7C SUB 10087-6642  
10673-1647

\*\*\* ARLAND & MARTIE JENSEN LIVING TRUST 05/07/2018  
 \*\*\* JENSEN, ARLAND R; TR  
 \*\*\* JENSEN, MARTIE N; TR


PFKEYS: 1=RXPH 4=VTAU 6=NEXT 7=RTRN VTAS 8=RXMU 10=VTBK 11=RXPN 12=PREV  
1=RXPH 4=VTAU 6=NEXT 7=VTAS 8=RXMU 10=VTBK 11=RXPN 12=PREV

HostKeyPad v

6

Reset Default Refresh Disconnect Turn Keyboard Off

Salt Lake County Government Center – 2001 South State Street Salt Lake City, UT 84190 – 801 468-3000



Esc / CLEAR Logoff Applications

|                         |           |         |             |        |
|-------------------------|-----------|---------|-------------|--------|
| VTDI 27-18-257-001-0000 | DIST 38   |         | TOTAL ACRES | 0.08   |
| HARVEY, ASHLEY A &      | TAX CLASS | UPDATE  | REAL ESTATE | 60600  |
| STEPHEN D; JT           |           | LEGAL   | BUILDINGS   | 393900 |
|                         |           | PRINT U | TOTAL VALUE | 454500 |

10406 S MILLERTON DR NO:  
 SOUTH JORDAN UT 84009573306 EDIT 1 FACTOR BYPASS  
 LOC: 10406 S MILLERTON DR EDIT 0 BOOK 09700 PAGE 2869 DATE 03/24/2009  
 SUB: KENNECOTT DAYBREAK PL 8 TYPE SUBD PLAT  
 09/14/2022 PROPERTY DESCRIPTION FOR TAXATION PURPOSES ONLY  
 LOT 179, KENNECOTT DAYBREAK PL 8 SUB. 9667-8897 9700-1992

PFKEYS: 1=RXPH 4=VTAU 6=NEXT 7=RTRN VTAS 8=RXMU 10=VTBK 11=RXPN 12=PREV  
1=RXPH 4=VTAU 6=NEXT 7=VTAS 8=RXMU 10=VTBK 11=RXPN 12=PREV

HostKeyPad v

6

Reset Default Refresh Disconnect Turn Keyboard Off

Salt Lake County Government Center – 2001 South State Street Salt Lake City, UT 84190 – 801 468-3000



Esc / CLEAR Logoff Applications

|                         |           |             |                    |
|-------------------------|-----------|-------------|--------------------|
| VTDI 27-18-257-002-0000 | DIST 38   | TOTAL ACRES | 0.07               |
| PARK, ANDREW S; JT      | TAX CLASS | UPDATE      | REAL ESTATE 56800  |
| PARK, KRISTEN L; JT     |           | LEGAL       | BUILDINGS 395500   |
|                         |           | PRINT U     | TOTAL VALUE 452300 |

10414 S MILLERTON DR NO:  
 SOUTH JORDAN UT 84009573314 EDIT 1 FACTOR BYPASS  
 LOC: 10414 S MILLERTON DR EDIT 0 BOOK 10821 PAGE 5228 DATE 08/28/2019  
 SUB: KENNECOTT DAYBREAK PL 8 TYPE SUBD PLAT  
 09/14/2022 PROPERTY DESCRIPTION FOR TAXATION PURPOSES ONLY  
 LOT 176, KENNECOTT DAYBREAK PL 8 SUB. 9667-8897 9697-3692  
 10250-1995


PFKEYS: 1=RXPH 4=VTAU 6=NEXT 7=RTRN VTAS 8=RXMU 10=VTBK 11=RXPN 12=PREV  
1=RXPH 4=VTAU 6=NEXT 7=VTAS 8=RXMU 10=VTBK 11=RXPN 12=PREV

HostKeyPad v

6

Reset Default Refresh Disconnect Turn Keyboard Off

Salt Lake County Government Center – 2001 South State Street Salt Lake City, UT 84190 – 801 468-3000



Esc / CLEAR Logoff Applications

|                         |           |         |             |        |
|-------------------------|-----------|---------|-------------|--------|
| VTDI 27-18-257-003-0000 | DIST 38   |         | TOTAL ACRES | 0.07   |
| GEORGE ALPHEUS REV TR   | TAX CLASS | UPDATE  | REAL ESTATE | 56800  |
| TANNER, EVA K; TR       |           | LEGAL   | BUILDINGS   | 411900 |
|                         |           | PRINT U | TOTAL VALUE | 468700 |

10418 S MILLERTON DR NO: F10-MORE BK/PG  
 SOUTH JORDAN UT 84009573318 EDIT 1 FACTOR BYPASS  
 LOC: 10418 S MILLERTON DR EDIT 0 BOOK 11129 PAGE 6459 DATE 04/05/2021  
 SUB: KENNECOTT DAYBREAK PL 8 TYPE SUBD PLAT

09/14/2022 PROPERTY DESCRIPTION FOR TAXATION PURPOSES ONLY  
 LOT 175, KENNECOTT DAYBREAK PL 8 SUB. 9658-0925 9694-8289  
 10555-3920 10581-3557  
 \*\*\* GEORGE ALPHEUS REVOCABLE TRUST 01/16/2014  
 \*\*\* TANNER, EVA K; TR


PFKEYS: 1=RXPH 4=VTAU 6=NEXT 7=RTRN VTAS 8=RXMU 10=VTBK 11=RXPN 12=PREV  
1=RXPH 4=VTAU 6=NEXT 7=VTAS 8=RXMU 10=VTBK 11=RXPN 12=PREV

HostKeyPad v

Empty input field with a lock icon on the left.

Reset Default Refresh Disconnect Turn Keyboard Off

Salt Lake County Government Center – 2001 South State Street Salt Lake City, UT 84190 – 801 468-3000



Esc / CLEAR

Logoff

Applications

|                         |           |         |             |        |
|-------------------------|-----------|---------|-------------|--------|
| VTDI 27-18-257-004-0000 | DIST 38   |         | TOTAL ACRES | 0.07   |
| SHORT, DANIEL; JT       | TAX CLASS | UPDATE  | REAL ESTATE | 56800  |
| SHORT, KASANDRA; JT     |           | LEGAL   | BUILDINGS   | 411500 |
|                         |           | PRINT U | TOTAL VALUE | 468300 |

10426 S MILLERTON DR NO: F10-MORE BK/PG  
 SOUTH JORDAN UT 84009573326 EDIT 1 FACTOR BYPASS  
 LOC: 10426 S MILLERTON DR EDIT 0 BOOK 10861 PAGE 5834 DATE 11/25/2019  
 SUB: KENNECOTT DAYBREAK PL 8 TYPE SUBD PLAT

09/14/2022 PROPERTY DESCRIPTION FOR TAXATION PURPOSES ONLY  
 LOT 172, KENNECOTT DAYBREAK PL 8 SUB. 9658-0925 9691-1008  
 9691-2059 9978-3025,3043 10173-4539 10241-6414 10243-3348  
 10558-3477 10571-6506

PFKEYS: 1=RXPH 4=VTAU 6=NEXT 7=RTRN VTAS 8=RXMU 10=VTBK 11=RXPN 12=PREV  
1=RXPH 4=VTAU 6=NEXT 7=VTAS 8=RXMU 10=VTBK 11=RXPN 12=PREV


HostKeyPad v

Lock icon in a box

Reset Default Refresh Disconnect Turn Keyboard Off

Salt Lake County Government Center – 2001 South State Street Salt Lake City, UT 84190 – 801 468-3000





Esc / CLEAR Logoff Applications

|                         |           |             |                    |
|-------------------------|-----------|-------------|--------------------|
| VTDI 27-18-257-005-0000 | DIST 38   | TOTAL ACRES | 0.07               |
| GRADY, RICHARD M &      | TAX CLASS | UPDATE      | REAL ESTATE 56800  |
| CONNOLLY, CHERIE L; JT  |           | LEGAL       | BUILDINGS 435400   |
|                         |           | PRINT U     | TOTAL VALUE 492200 |

10432 S MILLERTON DR NO:  
 SOUTH JORDAN UT 84009573332 EDIT 1 FACTOR BYPASS  
 LOC: 10432 S MILLERTON DR EDIT 0 BOOK 10304 PAGE 5630 DATE 03/17/2015  
 SUB: KENNECOTT DAYBREAK PL 8 TYPE SUBD PLAT  
 09/14/2022 PROPERTY DESCRIPTION FOR TAXATION PURPOSES ONLY  
 LOT 171, KENNECOTT DAYBREAK PL 8 SUB. 9682-2558 9707-4178  
 9707-4180 10304-5010


PFKEYS: 1=RXPH 4=VTAU 6=NEXT 7=RTRN VTAS 8=RXMU 10=VTBK 11=RXPN 12=PREV  
1=RXPH 4=VTAU 6=NEXT 7=VTAS 8=RXMU 10=VTBK 11=RXPN 12=PREV

HostKeyPad v

Lock icon in a box

Reset Default Refresh Disconnect Turn Keyboard Off

Salt Lake County Government Center – 2001 South State Street Salt Lake City, UT 84190 – 801 468-3000



Esc / CLEAR Logoff Applications

|                         |           |         |             |        |
|-------------------------|-----------|---------|-------------|--------|
| VTDI 27-18-257-006-0000 | DIST 38   |         | TOTAL ACRES | 0.08   |
| ATAK, KEEGAN C          | TAX CLASS | UPDATE  | REAL ESTATE | 60600  |
|                         |           | LEGAL   | BUILDINGS   | 387900 |
|                         |           | PRINT U | TOTAL VALUE | 448500 |

10438 S MILLERTON DR NO:  
 SOUTH JORDAN UT 84009573338 EDIT 1 FACTOR BYPASS  
 LOC: 10438 S MILLERTON DR EDIT 0 BOOK 10999 PAGE 9150 DATE 08/25/2020  
 SUB: KENNECOTT DAYBREAK PL 8 TYPE SUBD PLAT  
 09/14/2022 PROPERTY DESCRIPTION FOR TAXATION PURPOSES ONLY  
 LOT 168, KENNECOTT DAYBREAK PL 8 SUB. 9682-2558 9708-3972  
 9708-9521 10263-1809


PFKEYS: 1=RXPH 4=VTAU 6=NEXT 7=RTRN VTAS 8=RXMU 10=VTBK 11=RXPN 12=PREV  
1=RXPH 4=VTAU 6=NEXT 7=VTAS 8=RXMU 10=VTBK 11=RXPN 12=PREV

HostKeyPad v

Lock icon in a box

Reset Default Refresh Disconnect Turn Keyboard Off

Salt Lake County Government Center – 2001 South State Street Salt Lake City, UT 84190 – 801 468-3000



Esc / CLEAR Logoff Applications

|                         |           |         |             |        |
|-------------------------|-----------|---------|-------------|--------|
| VTDI 27-18-257-007-0000 | DIST 38   |         | TOTAL ACRES | 0.08   |
| SMITHEN, VERONICA       | TAX CLASS | UPDATE  | REAL ESTATE | 60600  |
|                         |           | LEGAL   | BUILDINGS   | 418100 |
|                         |           | PRINT U | TOTAL VALUE | 478700 |

10408 S MILLERTON DR NO:  
 SOUTH JORDAN UT 84009573308 EDIT 1 FACTOR BYPASS  
 LOC: 10408 S MILLERTON DR EDIT 0 BOOK 09699 PAGE 7298 DATE 03/23/2009  
 SUB: KENNECOTT DAYBREAK PL 8 TYPE SUBD PLAT  
 09/14/2022 PROPERTY DESCRIPTION FOR TAXATION PURPOSES ONLY  
 LOT 178, KENNECOTT DAYBREAK PL 8 SUB. 9667-8897


PFKEYS: 1=RXPH 4=VTAU 6=NEXT 7=RTRN VTAS 8=RXMU 10=VTBK 11=RXPN 12=PREV  
1=RXPH 4=VTAU 6=NEXT 7=VTAS 8=RXMU 10=VTBK 11=RXPN 12=PREV

HostKeyPad v

Lock icon in a box

Reset Default Refresh Disconnect Turn Keyboard Off

Salt Lake County Government Center – 2001 South State Street Salt Lake City, UT 84190 – 801 468-3000



Esc / CLEAR Logoff Applications

|                         |           |         |             |        |
|-------------------------|-----------|---------|-------------|--------|
| VTDI 27-18-257-008-0000 | DIST 38   |         | TOTAL ACRES | 0.07   |
| STARKEY, BRIAN P; JT    | TAX CLASS | UPDATE  | REAL ESTATE | 56800  |
| STARKEY, CLARA A; JT    |           | LEGAL   | BUILDINGS   | 384800 |
|                         |           | PRINT U | TOTAL VALUE | 441600 |

10412 S MILLERTON DR NO:  
 SOUTH JORDAN UT 84009573312 EDIT 1 FACTOR BYPASS  
 LOC: 10412 S MILLERTON DR EDIT 0 BOOK 10964 PAGE 2365 DATE 06/30/2020  
 SUB: KENNECOTT DAYBREAK PL 8 TYPE SUBD PLAT  
 09/14/2022 PROPERTY DESCRIPTION FOR TAXATION PURPOSES ONLY  
 LOT 177, KENNECOTT DAYBREAK PL 8 SUB. 9667-8897 09697-2524


PFKEYS: 1=RXPH 4=VTAU 6=NEXT 7=RTRN VTAS 8=RXMU 10=VTBK 11=RXPN 12=PREV  
1=RXPH 4=VTAU 6=NEXT 7=VTAS 8=RXMU 10=VTBK 11=RXPN 12=PREV

HostKeyPad v

Empty input field with a lock icon on the left.

Reset Default Refresh Disconnect Turn Keyboard Off

Salt Lake County Government Center – 2001 South State Street Salt Lake City, UT 84190 – 801 468-3000



Esc / CLEAR

Logoff

Applications



|                         |           |         |             |        |
|-------------------------|-----------|---------|-------------|--------|
| VTDI 27-18-257-009-0000 | DIST 38   |         | TOTAL ACRES | 0.07   |
| NGUYEN, ANDY D; JT      | TAX CLASS | UPDATE  | REAL ESTATE | 56800  |
| POST, NINA J F; JT      |           | LEGAL   | BUILDINGS   | 435900 |
|                         |           | PRINT U | TOTAL VALUE | 492700 |

10422 S MILLERTON DR NO:  
 SOUTH JORDAN UT 84009573322 EDIT 1 FACTOR BYPASS  
 LOC: 10422 S MILLERTON DR EDIT 0 BOOK 11125 PAGE 5228 DATE 03/31/2021  
 SUB: KENNECOTT DAYBREAK PL 8 TYPE SUBD PLAT  
 09/14/2022 PROPERTY DESCRIPTION FOR TAXATION PURPOSES ONLY  
 LOT 174, KENNECOTT DAYBREAK PL 8 SUB. 9658-0925 09704-4741  
 10663-3137 10706-8582


PFKEYS: 1=RXPH 4=VTAU 6=NEXT 7=RTRN VTAS 8=RXMU 10=VTBK 11=RXPN 12=PREV  
1=RXPH 4=VTAU 6=NEXT 7=VTAS 8=RXMU 10=VTBK 11=RXPN 12=PREV

HostKeyPad ▾

Lock icon in a box

Reset Default Refresh Disconnect Turn Keyboard Off

Salt Lake County Government Center – 2001 South State Street Salt Lake City, UT 84190 – 801 468-3000



Esc / CLEAR Logoff Applications

|                         |           |         |             |        |
|-------------------------|-----------|---------|-------------|--------|
| VTDI 27-18-257-010-0000 | DIST 38   |         | TOTAL ACRES | 0.07   |
| WITHERS, HANNAH; JT     | TAX CLASS | UPDATE  | REAL ESTATE | 56800  |
| WITHERS, JACOB; JT      |           | LEGAL   | BUILDINGS   | 393000 |
|                         |           | PRINT U | TOTAL VALUE | 449800 |

10424 S MILLERTON DR NO:  
 SOUTH JORDAN UT 84009573324 EDIT 1 FACTOR BYPASS  
 LOC: 10424 S MILLERTON DR EDIT 0 BOOK 11305 PAGE 4507 DATE 02/22/2022  
 SUB: KENNECOTT DAYBREAK PL 8 TYPE SUBD PLAT  
 09/14/2022 PROPERTY DESCRIPTION FOR TAXATION PURPOSES ONLY  
 LOT 173, KENNECOTT DAYBREAK PL 8 SUB. 9658-925 9691-7635  
 9962-5882 10140-2685 10404-1523 10423-2284 10654-2779  
 10756-0423  
 11140-1136


PFKEYS: 1=RXPH 4=VTAU 6=NEXT 7=RTRN VTAS 8=RXMU 10=VTBK 11=RXPN 12=PREV  
1=RXPH 4=VTAU 6=NEXT 7=VTAS 8=RXMU 10=VTBK 11=RXPN 12=PREV

HostKeyPad v

Lock icon in a box

Reset Default Refresh Disconnect Turn Keyboard Off

Salt Lake County Government Center – 2001 South State Street Salt Lake City, UT 84190 – 801 468-3000



Esc / CLEAR Logoff Applications

|                         |           |         |             |        |
|-------------------------|-----------|---------|-------------|--------|
| VTDI 27-18-257-011-0000 | DIST 38   |         | TOTAL ACRES | 0.07   |
| JENSEN, PAMELA A; JT    | TAX CLASS | UPDATE  | REAL ESTATE | 56800  |
| ET AL                   |           | LEGAL   | BUILDINGS   | 383300 |
|                         |           | PRINT U | TOTAL VALUE | 440100 |

10434 S MILLERTON DR NO:  
 SOUTH JORDAN UT 84009573334 EDIT 1 FACTOR BYPASS  
 LOC: 10434 S MILLERTON DR EDIT 0 BOOK 11288 PAGE 3492 DATE 01/07/2022  
 SUB: KENNECOTT DAYBREAK PL 8 TYPE SUBD PLAT

09/14/2022 PROPERTY DESCRIPTION FOR TAXATION PURPOSES ONLY  
 LOT 170, KENNECOTT DAYBREAK PL 8 SUB. 9687-4387 9703-6432  
 9743-2721 9879-2620 10247-2103 10654-6525  
 \*\*\* JENSEN, PAMELA A; JT  
 \*\*\* STEWART, JOSHUA J; JT  
 \*\*\* STEWART, MISTY L; JT


PFKEYS: 1=RXPH 4=VTAU 6=NEXT 7=RTRN VTAS 8=RXMU 10=VTBK 11=RXPN 12=PREV  
1=RXPH 4=VTAU 6=NEXT 7=VTAS 8=RXMU 10=VTBK 11=RXPN 12=PREV

HostKeyPad v

6

Reset Default Refresh Disconnect Turn Keyboard Off

Salt Lake County Government Center – 2001 South State Street Salt Lake City, UT 84190 – 801 468-3000



Esc / CLEAR

Logoff

Applications

|                         |           |         |             |        |
|-------------------------|-----------|---------|-------------|--------|
| VTDI 27-18-257-012-0000 | DIST 38   |         | TOTAL ACRES | 0.08   |
| SARGENT, BRANDON        | TAX CLASS | UPDATE  | REAL ESTATE | 60600  |
|                         |           | LEGAL   | BUILDINGS   | 391700 |
|                         |           | PRINT U | TOTAL VALUE | 452300 |

10436 S MILLERTON DR NO:  
 SOUTH JORDAN UT 84009573336 EDIT 1 FACTOR BYPASS  
 LOC: 10436 S MILLERTON DR EDIT 0 BOOK 10760 PAGE 8015 DATE 03/22/2019  
 SUB: KENNECOTT DAYBREAK PL 8 TYPE SUBD PLAT  
 09/14/2022 PROPERTY DESCRIPTION FOR TAXATION PURPOSES ONLY  
 LOT 169, KENNECOTT DAYBREAK PL 8 SUB. 9682-2558 9708-3974  
 9709-8902 10069-5262

PFKEYS: 1=RXPH 4=VTAU 6=NEXT 7=RTRN VTAS 8=RXMU 10=VTBK 11=RXPN 12=PREV  
1=RXPH 4=VTAU 6=NEXT 7=VTAS 8=RXMU 10=VTBK 11=RXPN 12=PREV


HostKeyPad v

6

Reset Default Refresh Disconnect Turn Keyboard Off

Salt Lake County Government Center – 2001 South State Street Salt Lake City, UT 84190 – 801 468-3000





Esc / CLEAR Logoff Applications

|                         |           |         |             |        |
|-------------------------|-----------|---------|-------------|--------|
| VTDI 27-18-258-002-0000 | DIST 38   |         | TOTAL ACRES | 0.08   |
| GREY, JENNA             | TAX CLASS | UPDATE  | REAL ESTATE | 60600  |
| GREY, DERICK            |           | LEGAL   | BUILDINGS   | 435800 |
|                         |           | PRINT U | TOTAL VALUE | 496400 |

4269 W CLARKS HILL DR NO:  
 SOUTH JORDAN UT 84009573169 EDIT 1 FACTOR BYPASS  
 LOC: 4269 W CLARKS HILL DR EDIT 0 BOOK 11197 PAGE 6139 DATE 07/19/2021  
 SUB: KENNECOTT DAYBREAK PL 8 TYPE SUBD PLAT  
 09/14/2022 PROPERTY DESCRIPTION FOR TAXATION PURPOSES ONLY  
 LOT 130, KENNECOTT DAYBREAK PL 8 SUB. 9633-6042 9666-1870  
 09674-5246 10693-3885


PFKEYS: 1=RXPH 4=VTAU 6=NEXT 7=RTRN VTAS 8=RXMU 10=VTBK 11=RXPN 12=PREV  
1=RXPH 4=VTAU 6=NEXT 7=VTAS 8=RXMU 10=VTBK 11=RXPN 12=PREV

HostKeyPad v

Search bar with magnifying glass icon

Reset Default Refresh Disconnect Turn Keyboard Off

Salt Lake County Government Center – 2001 South State Street Salt Lake City, UT 84190 – 801 468-3000



Esc / CLEAR

Logoff

Applications

|                         |           |         |             |        |
|-------------------------|-----------|---------|-------------|--------|
| VTDI 27-18-258-003-0000 | DIST 38   |         | TOTAL ACRES | 0.08   |
| AUTREY, ALEXANDRIA; JT  | TAX CLASS | UPDATE  | REAL ESTATE | 60600  |
| BAUMAN, TYLER; JT       |           | LEGAL   | BUILDINGS   | 437500 |
|                         |           | PRINT U | TOTAL VALUE | 498100 |

4259 W CLARKS HILL DR NO:  
 SOUTH JORDAN UT 84009573159 EDIT 1 FACTOR BYPASS  
 LOC: 4259 W CLARKS HILL DR EDIT 0 BOOK 11264 PAGE 9481 DATE 11/15/2021  
 SUB: KENNECOTT DAYBREAK PL 8 TYPE SUBD PLAT  
 09/14/2022 PROPERTY DESCRIPTION FOR TAXATION PURPOSES ONLY  
 LOT 129, KENNECOTT DAYBREAK PL 8 SUB. 9650-3529 9661-3864  
 9687-0916 10225-6474 10683-9389 10841-6828


PFKEYS: 1=RXPH 4=VTAU 6=NEXT 7=RTRN VTAS 8=RXMU 10=VTBK 11=RXPN 12=PREV  
1=RXPH 4=VTAU 6=NEXT 7=VTAS 8=RXMU 10=VTBK 11=RXPN 12=PREV

HostKeyPad ▾

🔒

Reset Default Refresh Disconnect Turn Keyboard Off

Salt Lake County Government Center – 2001 South State Street Salt Lake City, UT 84190 – 801 468-3000



Esc / CLEAR Logoff Applications

|                         |           |         |             |        |
|-------------------------|-----------|---------|-------------|--------|
| VTDI 27-18-258-004-0000 | DIST 38   |         | TOTAL ACRES | 0.08   |
| CASTEEL, KELLY D; JT    | TAX CLASS | UPDATE  | REAL ESTATE | 60600  |
| CASTEEL, DARRELL L; JT  |           | LEGAL   | BUILDINGS   | 476500 |
|                         |           | PRINT U | TOTAL VALUE | 537100 |

4251 W CLARKS HILL DR NO:  
 SOUTH JORDAN UT 84009573151 EDIT 1 FACTOR BYPASS  
 LOC: 4251 W CLARKS HILL DR EDIT 0 BOOK 11270 PAGE 8498 DATE 12/01/2021  
 SUB: KENNECOTT DAYBREAK PL 8 TYPE SUBD PLAT  
 09/14/2022 PROPERTY DESCRIPTION FOR TAXATION PURPOSES ONLY  
 LOT 126, KENNECOTT DAYBREAK PL 8 SUB. 9650-3529 9661-3851  
 9669-8012 9694-2562 9910-8272 10525-4939 10527-3618


PFKEYS: 1=RXPH 4=VTAU 6=NEXT 7=RTRN VTAS 8=RXMU 10=VTBK 11=RXPN 12=PREV  
1=RXPH 4=VTAU 6=NEXT 7=VTAS 8=RXMU 10=VTBK 11=RXPN 12=PREV

HostKeyPad v

Empty input field with a small icon on the left.

Reset Default Refresh Disconnect Turn Keyboard Off

Salt Lake County Government Center – 2001 South State Street Salt Lake City, UT 84190 – 801 468-3000



Esc / CLEAR Logoff Applications

|                         |           |         |             |        |
|-------------------------|-----------|---------|-------------|--------|
| VTDI 27-18-258-006-0000 | DIST 38   |         | TOTAL ACRES | 0.08   |
| RESARE, CLYDE WILLIAM & | TAX CLASS | UPDATE  | REAL ESTATE | 54600  |
| ELAINE S TOKITA; JT     |           | LEGAL   | BUILDINGS   | 437300 |
|                         |           | PRINT U | TOTAL VALUE | 491900 |

10 S CIRCLE OAKS NO:  
 SANDY UT 84092550310 EDIT 1 FACTOR BYPASS  
 LOC: 4271 W CLARKS HILL DR EDIT 0 BOOK 10448 PAGE 5368 DATE 07/06/2016  
 SUB: KENNECOTT DAYBREAK PL 8 TYPE SUBD PLAT  
 09/14/2022 PROPERTY DESCRIPTION FOR TAXATION PURPOSES ONLY  
 40T 131, KENNECOTT DAYBREAK PL 8 SUB. 9633-6042 9666-1870  
 9691-1081 10104-3241


PFKEYS: 1=RXPH 4=VTAU 6=NEXT 7=RTRN VTAS 8=RXMU 10=VTBK 11=RXPN 12=PREV  
1=RXPH 4=VTAU 6=NEXT 7=VTAS 8=RXMU 10=VTBK 11=RXPN 12=PREV

HostKeyPad v

🔒

Reset Default Refresh Disconnect Turn Keyboard Off

Salt Lake County Government Center – 2001 South State Street Salt Lake City, UT 84190 – 801 468-3000



Esc / CLEAR Logoff Applications

VTDI 27-18-258-007-0000 DIST 38 TOTAL ACRES 0.08  
 LEE, MONIKA K TAX CLASS UPDATE REAL ESTATE 54600  
 LEGAL BUILDINGS 459500  
 PRINT U TOTAL VALUE 514100

1653 W ROCKAWAY LN NO: F10-MORE BK/PG  
 WEST JORDAN UT 84088495653 EDIT 1 FACTOR BYPASS  
 LOC: 4257 W CLARKS HILL DR EDIT 0 BOOK 10855 PAGE 6892 DATE 11/14/2019  
 SUB: KENNECOTT DAYBREAK PL 8 TYPE SUBD PLAT  
 09/14/2022 PROPERTY DESCRIPTION FOR TAXATION PURPOSES ONLY  
 LOT 128, KENNECOTT DAYBREAK PL 8 SUB. 9650-3529 9661-3864  
 9723-7372 10323-8944 10393-8150 10585-6254


PFKEYS: 1=RXPH 4=VTAU 6=NEXT 7=RTRN VTAS 8=RXMU 10=VTBK 11=RXPN 12=PREV  
1=RXPH 4=VTAU 6=NEXT 7=VTAS 8=RXMU 10=VTBK 11=RXPN 12=PREV

HostKeyPad v

🔒

Reset Default Refresh Disconnect Turn Keyboard Off

Salt Lake County Government Center – 2001 South State Street Salt Lake City, UT 84190 – 801 468-3000



Esc / CLEAR Logoff Applications

|                         |           |             |                    |
|-------------------------|-----------|-------------|--------------------|
| VTDI 27-18-258-008-0000 | DIST 38   | TOTAL ACRES | 0.08               |
| FABELA, JOHN W; JT      | TAX CLASS | UPDATE      | REAL ESTATE 54600  |
| FABELA, MARY; JT        |           | LEGAL       | BUILDINGS 430900   |
|                         |           | PRINT U     | TOTAL VALUE 485500 |

4253 W CLARKS HILL DR NO:  
 SOUTH JORDAN UT 84009573153 EDIT 1 FACTOR BYPASS  
 LOC: 4253 W CLARKS HILL DR EDIT 0 BOOK 11262 PAGE 7004 DATE 11/09/2021  
 SUB: KENNECOTT DAYBREAK PL 8 TYPE SUBD PLAT  
 09/14/2022 PROPERTY DESCRIPTION FOR TAXATION PURPOSES ONLY  
 LOT 127, KENNECOTT DAYBREAK PL 8 SUB. 9653-1987 9661-3866  
 09731-8791


PFKEYS: 1=RXPH 4=VTAU 6=NEXT 7=RTRN VTAS 8=RXMU 10=VTBK 11=RXPN 12=PREV  
1=RXPH 4=VTAU 6=NEXT 7=VTAS 8=RXMU 10=VTBK 11=RXPN 12=PREV

HostKeyPad v

🔒

Reset Default Refresh Disconnect Turn Keyboard Off

Salt Lake County Government Center – 2001 South State Street Salt Lake City, UT 84190 – 801 468-3000



Esc / CLEAR Logoff Applications

VTDI 27-18-258-015-0000 DIST 38 TOTAL ACRES 0.08
CAROLINE MCCORMICK TR TAX CLASS UPDATE REAL ESTATE 60600
MCCORMICK, CAROLINE; TR LEGAL BUILDINGS 437000
PRINT U TOTAL VALUE 497600

6 DORAL DR NO:
MORAGA CA 945561041 EDIT 1 FACTOR BYPASS
LOC: 4277 W CLARKS HILL DR EDIT 0 BOOK 10781 PAGE 2633 DATE 05/21/2019
SUB: KENNECOTT DAYBREAK PL 8 TYPE SUBD PLAT

09/14/2022 PROPERTY DESCRIPTION FOR TAXATION PURPOSES ONLY
LOT 133, KENNECOTT DAYBREAK PL 8 SUB. LESS THAT PORTION OF
SD LOT 133 LYING SOUTH OF THE FOLLOWING DESCRIBED LINE, BEG
N 89^58'34" E 827.214 FT & S 0^01'26" E 1843.069 FT FR N 1/4
COR SEC 18, T3S, R1W, SLM; N 60^20'57' E 55 FT. 0.08 AC MORL
9645-7966 9668-6342 09980-0001 10725-3542
\*\*\* CAROLINE MCCORMICK TRUST 04/05/2017
\*\*\* MCCORMICK, CAROLINE; TR


PFKEYS: 1=RXPH 4=VTAU 6=NEXT 7=RTRN VTAS 8=RXMU 10=VTBK 11=RXPN 12=PREV
1=RXPH 4=VTAU 6=NEXT 7=VTAS 8=RXMU 10=VTBK 11=RXPN 12=PREV

HostKeyPad v

Empty input field with a lock icon on the left.

Reset Default Refresh Disconnect Turn Keyboard Off

Salt Lake County Government Center – 2001 South State Street Salt Lake City, UT 84190 – 801 468-3000



Esc / CLEAR Logoff Applications

|                          |           |             |                    |
|--------------------------|-----------|-------------|--------------------|
| VTDI 27-18-258-016-0000  | DIST 38   | TOTAL ACRES | 0.08               |
| BRODERICK, MATTHEW S; JT | TAX CLASS | UPDATE      | REAL ESTATE 60600  |
| BRODERICK, ALEXIS K; JT  |           | LEGAL       | BUILDINGS 445800   |
|                          |           | PRINT U     | TOTAL VALUE 506400 |

4273 W CLARKS HILL DR NO:  
 SOUTH JORDAN UT 84009573173 EDIT 1 FACTOR BYPASS  
 LOC: 4273 W CLARKS HILL DR EDIT 0 BOOK 10959 PAGE 3928 DATE 06/22/2020  
 SUB: KENNECOTT DAYBREAK PL 8 TYPE SUBD PLAT

09/14/2022 PROPERTY DESCRIPTION FOR TAXATION PURPOSES ONLY  
 LOT 132, KENNECOTT DAYBREAK PL 8 SUB. ALSO THAT PORTION OF  
 LOT 133 SD SUB LYING SOUTH OF THE FOLLOWING DESCRIBED LINE,  
 BEG N 89°58'34" E 827.214 FT & S 0°01'26" E 1843.069 FT FR N  
 1/4 COR SEC 18, T3S, R1W, SLM; N 60°20'57' E 55 FT. 0.08 AC  
 M OR L. 9645-7966 09671-1820

PFKEYS: 1=RXPH 4=VTAU 6=NEXT 7=RTRN VTAS 8=RXMU 10=VTBK 11=RXPN 12=PREV  
1=RXPH 4=VTAU 6=NEXT 7=VTAS 8=RXMU 10=VTBK 11=RXPN 12=PREV


HostKeyPad ▾

🔒

Reset Default Refresh Disconnect Turn Keyboard Off

Salt Lake County Government Center – 2001 South State Street Salt Lake City, UT 84190 – 801 468-3000





Esc / CLEAR

Logoff

Applications



|                         |           |         |             |        |
|-------------------------|-----------|---------|-------------|--------|
| VTDI 27-18-407-012-0000 | DIST 38   |         | TOTAL ACRES | 0.18   |
| HERRICK, PAUL A; JT     | TAX CLASS | UPDATE  | REAL ESTATE | 109800 |
| HERRICK, NATALIE K; JT  |           | LEGAL   | BUILDINGS   | 459800 |
|                         |           | PRINT U | TOTAL VALUE | 569600 |

4318 W BELLEVILLE WY NO:  
 SOUTH JORDAN UT 84009572018 EDIT 1 FACTOR BYPASS  
 LOC: 4318 W BELLEVILLE WY EDIT 0 BOOK 11161 PAGE 7502 DATE 04/30/2021  
 SUB: KENNECOTT DAYBREAK PL 7 TYPE SUBD PLAT  
 09/14/2022 PROPERTY DESCRIPTION FOR TAXATION PURPOSES ONLY  
 LOT 482, KENNECOTT DAYBREAK PLAT 7. 9503-4994 9569-9240  
 9569-9259 09851-4788


PFKEYS: 1=RXPH 4=VTAU 6=NEXT 7=RTRN VTAS 8=RXMU 10=VTBK 11=RXPN 12=PREV  
1=RXPH 4=VTAU 6=NEXT 7=VTAS 8=RXMU 10=VTBK 11=RXPN 12=PREV

HostKeyPad ▾

🔒

Reset Default Refresh Disconnect Turn Keyboard Off

Salt Lake County Government Center – 2001 South State Street Salt Lake City, UT 84190 – 801 468-3000



Esc / CLEAR Logoff Applications

|                         |           |             |                    |
|-------------------------|-----------|-------------|--------------------|
| VTDI 27-18-408-001-0000 | DIST 38   | TOTAL ACRES | 0.09               |
| NICHOLAS, TRAVIS J &    | TAX CLASS | UPDATE      | REAL ESTATE 63700  |
| ASHLEY; JT              |           | LEGAL       | BUILDINGS 470600   |
|                         |           | PRINT U     | TOTAL VALUE 534300 |

4353 W BELLEVILLE WY NO:  
 SOUTH JORDAN UT 84009572053 EDIT 1 FACTOR BYPASS  
 LOC: 4353 W BELLEVILLE WY EDIT 0 BOOK 10330 PAGE 1338 DATE 06/02/2015  
 SUB: KENNECOTT DAYBREAK PL 7 TYPE SUBD PLAT

09/14/2022 PROPERTY DESCRIPTION FOR TAXATION PURPOSES ONLY  
 LOT 486, KENNECOTT DAYBREAK PLAT 7. 9239-0001 9464-9030  
 9932-2482  
 \*\*\* SCHAAF, JAMES T &  
 \*\*\* SCHAAF, BROOKE L; JT 80% INT  
 \*\*\* ALGER PROPERTIES, LLC; 20% INT


PFKEYS: 1=RXPH 4=VTAU 6=NEXT 7=RTRN VTAS 8=RXMU 10=VTBK 11=RXPN 12=PREV  
1=RXPH 4=VTAU 6=NEXT 7=VTAS 8=RXMU 10=VTBK 11=RXPN 12=PREV

HostKeyPad v

6

Reset Default Refresh Disconnect Turn Keyboard Off

Salt Lake County Government Center – 2001 South State Street Salt Lake City, UT 84190 – 801 468-3000



Esc / CLEAR

Logoff

Applications

|                         |           |         |             |        |
|-------------------------|-----------|---------|-------------|--------|
| VTDI 27-18-408-002-0000 | DIST 38   |         | TOTAL ACRES | 0.08   |
| SNOW, ELISE             | TAX CLASS | UPDATE  | REAL ESTATE | 60600  |
| SNOW, JOHN T            |           | LEGAL   | BUILDINGS   | 469300 |
|                         |           | PRINT U | TOTAL VALUE | 529900 |

4343 W BELLEVILLE WY NO:  
 SOUTH JORDAN UT 84009572043 EDIT 1 FACTOR BYPASS  
 LOC: 4343 W BELLEVILLE WY EDIT 0 BOOK 11178 PAGE 8576 DATE 01/12/2022  
 SUB: KENNECOTT DAYBREAK PL 7 TYPE SUBD PLAT  
 09/14/2022 PROPERTY DESCRIPTION FOR TAXATION PURPOSES ONLY  
 LOT 487, KENNECOTT DAYBREAK PLAT 7. 9239-0001 9464-9030  
 09939-6003


PFKEYS: 1=RXPH 4=VTAU 6=NEXT 7=RTRN VTAS 8=RXMU 10=VTBK 11=RXPN 12=PREV  
1=RXPH 4=VTAU 6=NEXT 7=VTAS 8=RXMU 10=VTBK 11=RXPN 12=PREV

HostKeyPad ▾

🔒

Reset Default Refresh Disconnect Turn Keyboard Off

Salt Lake County Government Center – 2001 South State Street Salt Lake City, UT 84190 – 801 468-3000



Esc / CLEAR Logoff Applications

|                         |           |         |             |        |
|-------------------------|-----------|---------|-------------|--------|
| VTDI 27-18-408-003-0000 | DIST 38   |         | TOTAL ACRES | 0.08   |
| WINGET, NATHAN &        | TAX CLASS | UPDATE  | REAL ESTATE | 60600  |
| JENNIFER; JT            |           | LEGAL   | BUILDINGS   | 447500 |
|                         |           | PRINT U | TOTAL VALUE | 508100 |

4357 W BELLEVILLE WY NO:  
 SOUTH JORDAN UT 84009572057 EDIT 1 FACTOR BYPASS  
 LOC: 4357 W BELLEVILLE WY EDIT 0 BOOK 10184 PAGE 4140 DATE 10/11/2013  
 SUB: KENNECOTT DAYBREAK PL 7 TYPE SUBD PLAT  
 09/14/2022 PROPERTY DESCRIPTION FOR TAXATION PURPOSES ONLY  
 LOT 489, KENNECOTT DAYBREAK PLAT 7. 9239-0001 9464-9030  
 9955-5135


PFKEYS: 1=RXPH 4=VTAU 6=NEXT 7=RTRN VTAS 8=RXMU 10=VTBK 11=RXPN 12=PREV  
1=RXPH 4=VTAU 6=NEXT 7=VTAS 8=RXMU 10=VTBK 11=RXPN 12=PREV

HostKeyPad v

Empty input field with a lock icon on the left.

Reset Default Refresh Disconnect Turn Keyboard Off

Salt Lake County Government Center – 2001 South State Street Salt Lake City, UT 84190 – 801 468-3000



Esc / CLEAR Logoff Applications

|                         |           |         |             |        |
|-------------------------|-----------|---------|-------------|--------|
| VTDI 27-18-408-004-0000 | DIST 38   |         | TOTAL ACRES | 0.08   |
| ORTEGA, ANTONIO J; JT   | TAX CLASS | UPDATE  | REAL ESTATE | 60600  |
| SANCHEZ, ANA V D; JT    |           | LEGAL   | BUILDINGS   | 501700 |
|                         |           | PRINT U | TOTAL VALUE | 562300 |

4349 W BELLEVILLE WY NO:  
 SOUTH JORDAN UT 84009572049 EDIT 1 FACTOR BYPASS  
 LOC: 4349 W BELLEVILLE WY EDIT 0 BOOK 11222 PAGE 3791 DATE 08/23/2021  
 SUB: KENNECOTT DAYBREAK PL 7 TYPE SUBD PLAT  
 09/14/2022 PROPERTY DESCRIPTION FOR TAXATION PURPOSES ONLY  
 LOT 488, KENNECOTT DAYBREAK PLAT 7. 9239-0001 9464-9030  
 9920-9417,9419 10191-8915


PFKEYS: 1=RXPH 4=VTAU 6=NEXT 7=RTRN VTAS 8=RXMU 10=VTBK 11=RXPN 12=PREV  
1=RXPH 4=VTAU 6=NEXT 7=VTAS 8=RXMU 10=VTBK 11=RXPN 12=PREV

HostKeyPad v

Lock icon in a box

Reset Default Refresh Disconnect Turn Keyboard Off

Salt Lake County Government Center – 2001 South State Street Salt Lake City, UT 84190 – 801 468-3000



Esc / CLEAR Logoff Applications

|                         |           |         |             |        |
|-------------------------|-----------|---------|-------------|--------|
| VTDI 27-18-408-006-0000 | DIST 38   |         | TOTAL ACRES | 0.08   |
| RUIZ, CYNTHIA C         | TAX CLASS | UPDATE  | REAL ESTATE | 60600  |
|                         |           | LEGAL   | BUILDINGS   | 409800 |
|                         |           | PRINT U | TOTAL VALUE | 470400 |

4323 W BELLEVILLE WY NO:  
 SOUTH JORDAN UT 84009572023 EDIT 1 FACTOR BYPASS  
 LOC: 4323 W BELLEVILLE WY EDIT 0 BOOK 10208 PAGE 6812 DATE 02/03/2014  
 SUB: KENNECOTT DAYBREAK PL 7 TYPE SUBD PLAT  
 09/14/2022 PROPERTY DESCRIPTION FOR TAXATION PURPOSES ONLY  
 LOT 490, KENNECOTT DAYBREAK PLAT 7. 9239-0001 9464-9030  
 9751-8223


PFKEYS: 1=RXPH 4=VTAU 6=NEXT 7=RTRN VTAS 8=RXMU 10=VTBK 11=RXPN 12=PREV  
1=RXPH 4=VTAU 6=NEXT 7=VTAS 8=RXMU 10=VTBK 11=RXPN 12=PREV

HostKeyPad v

6

Reset Default Refresh Disconnect Turn Keyboard Off

Salt Lake County Government Center – 2001 South State Street Salt Lake City, UT 84190 – 801 468-3000



Esc / CLEAR Logoff Applications

VTDI 27-18-408-008-0000 DIST 38 TOTAL ACRES 0.08
TUO, QIN TAX CLASS UPDATE REAL ESTATE 60600
LEGAL BUILDINGS 402200
PRINT U TOTAL VALUE 462800

413 HADDASSAH CT NO:
NAPERVILLE IL 60565 EDIT 1 FACTOR BYPASS
LOC: 4327 W BELLEVILLE WY EDIT 0 BOOK 10059 PAGE 7883 DATE 09/27/2012
SUB: KENNECOTT DAYBREAK PL 7 TYPE SUBD PLAT
09/14/2022 PROPERTY DESCRIPTION FOR TAXATION PURPOSES ONLY
LOT 493, KENNECOTT DAYBREAK PLAT 7. 9239-0001 9464-9030
9754-5986


PFKEYS: 1=RXPH 4=VTAU 6=NEXT 7=RTRN VTAS 8=RXMU 10=VTBK 11=RXPN 12=PREV
1=RXPH 4=VTAU 6=NEXT 7=VTAS 8=RXMU 10=VTBK 11=RXPN 12=PREV

HostKeyPad v

6

Reset Default Refresh Disconnect Turn Keyboard Off

Salt Lake County Government Center – 2001 South State Street Salt Lake City, UT 84190 – 801 468-3000



Esc / CLEAR Logoff Applications

|                         |           |         |             |        |
|-------------------------|-----------|---------|-------------|--------|
| VTDI 27-18-408-009-0000 | DIST 38   |         | TOTAL ACRES | 0.09   |
| BOEHM, MICHAEL P &      | TAX CLASS | UPDATE  | REAL ESTATE | 63700  |
| JENNIFER D; JT          |           | LEGAL   | BUILDINGS   | 454500 |
|                         |           | PRINT U | TOTAL VALUE | 518200 |

4319 W BELLEVILLE WY NO:  
 SOUTH JORDAN UT 84009572019 EDIT 1 FACTOR BYPASS  
 LOC: 4319 W BELLEVILLE WY EDIT 0 BOOK 10125 PAGE 7292 DATE 04/10/2013  
 SUB: KENNECOTT DAYBREAK PL 7 TYPE SUBD PLAT  
 09/14/2022 PROPERTY DESCRIPTION FOR TAXATION PURPOSES ONLY  
 LOT 492, KENNECOTT DAYBREAK PLAT 7. 9239-0001 9464-9030  
 9742-396

PFKEYS: 1=RXPH 4=VTAU 6=NEXT 7=RTRN VTAS 8=RXMU 10=VTBK 11=RXPN 12=PREV  
1=RXPH 4=VTAU 6=NEXT 7=VTAS 8=RXMU 10=VTBK 11=RXPN 12=PREV


HostKeyPad v

Ⓜ

Reset Default Refresh Disconnect Turn Keyboard Off

Salt Lake County Government Center – 2001 South State Street Salt Lake City, UT 84190 – 801 468-3000





Esc / CLEAR Logoff Applications

|                         |           |         |             |        |
|-------------------------|-----------|---------|-------------|--------|
| VTDI 27-18-408-010-0000 | DIST 38   |         | TOTAL ACRES | 0.08   |
| BERGER, ALISA           | TAX CLASS | UPDATE  | REAL ESTATE | 60600  |
|                         |           | LEGAL   | BUILDINGS   | 424000 |
|                         |           | PRINT U | TOTAL VALUE | 484600 |

4354 W PENTENWELL LN NO:  
 SOUTH JORDAN UT 84095572254 EDIT 1 FACTOR BYPASS  
 LOC: 4354 W PENTENWELL LN EDIT 0 BOOK 10464 PAGE 2057 DATE 08/17/2016  
 SUB: KENNECOTT DAYBREAK PL 7 TYPE SUBD PLAT  
 09/14/2022 PROPERTY DESCRIPTION FOR TAXATION PURPOSES ONLY  
 LOT 505, KENNECOTT DAYBREAK PLAT 7. 9239-0001 9464-9030  
 9821-4442 10347-5553


PFKEYS: 1=RXPH 4=VTAU 6=NEXT 7=RTRN VTAS 8=RXMU 10=VTBK 11=RXPN 12=PREV  
1=RXPH 4=VTAU 6=NEXT 7=VTAS 8=RXMU 10=VTBK 11=RXPN 12=PREV

HostKeyPad v

6

Reset Default Refresh Disconnect Turn Keyboard Off

Salt Lake County Government Center – 2001 South State Street Salt Lake City, UT 84190 – 801 468-3000



Esc / CLEAR Logoff Applications

|                           |           |         |             |        |
|---------------------------|-----------|---------|-------------|--------|
| VTDI 27-18-408-011-0000   | DIST 38   |         | TOTAL ACRES | 0.08   |
| BARRETT, ADAM S           | TAX CLASS | UPDATE  | REAL ESTATE | 60600  |
| WINTER-WAKELAND, JENNIFER |           | LEGAL   | BUILDINGS   | 459000 |
|                           |           | PRINT U | TOTAL VALUE | 519600 |

4348 W PENTENWELL LN NO:  
 SOUTH JORDAN UT 84095572248 EDIT 1 FACTOR BYPASS  
 LOC: 4348 W PENTENWELL LN EDIT 0 BOOK 10734 PAGE 7271 DATE 12/06/2018  
 SUB: KENNECOTT DAYBREAK PL 7 TYPE SUBD PLAT  
 09/14/2022 PROPERTY DESCRIPTION FOR TAXATION PURPOSES ONLY  
 LOT 502, KENNECOTT DAYBREAK PLAT 7. 9239-0001 9464-9030  
 9818-6119 10365-3662


PFKEYS: 1=RXPH 4=VTAU 6=NEXT 7=RTRN VTAS 8=RXMU 10=VTBK 11=RXPN 12=PREV  
1=RXPH 4=VTAU 6=NEXT 7=VTAS 8=RXMU 10=VTBK 11=RXPN 12=PREV

HostKeyPad v

6

Reset Default Refresh Disconnect Turn Keyboard Off

Salt Lake County Government Center – 2001 South State Street Salt Lake City, UT 84190 – 801 468-3000



Esc / CLEAR Logoff Applications

|                         |           |         |             |        |
|-------------------------|-----------|---------|-------------|--------|
| VTDI 27-18-408-012-0000 | DIST 38   |         | TOTAL ACRES | 0.07   |
| WILLIAMS, ERIN A; JT    | TAX CLASS | UPDATE  | REAL ESTATE | 56800  |
| WILLIAMS, JEFFREY M; JT |           | LEGAL   | BUILDINGS   | 426000 |
|                         |           | PRINT U | TOTAL VALUE | 482800 |

4338 W PENTENWELL LN NO:  
 SOUTH JORDAN UT 84095572238 EDIT 1 FACTOR BYPASS  
 LOC: 4338 W PENTENWELL LN EDIT 0 BOOK 11301 PAGE 7849 DATE 02/07/2022  
 SUB: KENNECOTT DAYBREAK PL 7 TYPE SUBD PLAT

09/14/2022 PROPERTY DESCRIPTION FOR TAXATION PURPOSES ONLY  
 LOT 501, KENNECOTT DAYBREAK PLAT 7. 9239-0001 9464-9030  
 9782-2991 10043-2959 10462-8464  
 10874-3229


PFKEYS: 1=RXPH 4=VTAU 6=NEXT 7=RTRN VTAS 8=RXMU 10=VTBK 11=RXPN 12=PREV  
1=RXPH 4=VTAU 6=NEXT 7=VTAS 8=RXMU 10=VTBK 11=RXPN 12=PREV

HostKeyPad v

Lock icon and empty input field

Reset Default Refresh Disconnect Turn Keyboard Off

Salt Lake County Government Center – 2001 South State Street Salt Lake City, UT 84190 – 801 468-3000



Esc / CLEAR Logoff Applications

|                         |           |         |             |        |
|-------------------------|-----------|---------|-------------|--------|
| VTDI 27-18-408-013-0000 | DIST 38   |         | TOTAL ACRES | 0.07   |
| KHATTAR, MOHIT M        | TAX CLASS | UPDATE  | REAL ESTATE | 56800  |
|                         |           | LEGAL   | BUILDINGS   | 475500 |
|                         |           | PRINT U | TOTAL VALUE | 532300 |

4328 W PENTENWELL LN NO:  
 SOUTH JORDAN UT 84009572228 EDIT 1 FACTOR BYPASS  
 LOC: 4328 W PENTENWELL LN EDIT 0 BOOK 11209 PAGE 5248 DATE 07/29/2021  
 SUB: KENNECOTT DAYBREAK PL 7 TYPE SUBD PLAT  
 09/14/2022 PROPERTY DESCRIPTION FOR TAXATION PURPOSES ONLY  
 LOT 498, KENNECOTT DAYBREAK PLAT 7. 9239-0001 9464-9030  
 09781-7730 10730-3907 10804-8540 10809-1926


PFKEYS: 1=RXPH 4=VTAU 6=NEXT 7=RTRN VTAS 8=RXMU 10=VTBK 11=RXPN 12=PREV  
1=RXPH 4=VTAU 6=NEXT 7=VTAS 8=RXMU 10=VTBK 11=RXPN 12=PREV

HostKeyPad v

🔒

Reset Default Refresh Disconnect Turn Keyboard Off

Salt Lake County Government Center – 2001 South State Street Salt Lake City, UT 84190 – 801 468-3000



Esc / CLEAR Logoff Applications

|  |         |             |        |
|--|---------|-------------|--------|
| VTDI 27-18-408-014-0000                  | DIST 38 | TOTAL ACRES | 0.07   |
| GENESIS INVESTMENT PROPERTIES, TAX CLASS | UPDATE  | REAL ESTATE | 56800  |
| LLC                                      | LEGAL   | BUILDINGS   | 429100 |
|  | PRINT U | TOTAL VALUE | 485900 |

4483 W OPEN HILL DR NO:  
 SOUTH JORDAN UT 84009816483 EDIT 1 FACTOR BYPASS  
 LOC: 4318 W PENTENWELL LN EDIT 0 BOOK 10126 PAGE 1929 DATE 04/11/2013  
 SUB: KENNECOTT DAYBREAK PL 7 TYPE SUBD PLAT  
 09/14/2022 PROPERTY DESCRIPTION FOR TAXATION PURPOSES ONLY  
 LOT 497, KENNECOTT DAYBREAK PLAT 7. 9239-0001 9464-9030  
 9765-1822 9880-7141


PFKEYS: 1=RXPH 4=VTAU 6=NEXT 7=RTRN VTAS 8=RXMU 10=VTBK 11=RXPN 12=PREV  
1=RXPH 4=VTAU 6=NEXT 7=VTAS 8=RXMU 10=VTBK 11=RXPN 12=PREV

HostKeyPad v

🔒

Reset Default Refresh Disconnect Turn Keyboard Off

Salt Lake County Government Center – 2001 South State Street Salt Lake City, UT 84190 – 801 468-3000



Esc / CLEAR Logoff Applications

|                         |           |         |             |        |
|-------------------------|-----------|---------|-------------|--------|
| VTDI 27-18-408-015-0000 | DIST 38   |         | TOTAL ACRES | 0.11   |
| BROWN, MITCHELL &       | TAX CLASS | UPDATE  | REAL ESTATE | 82600  |
| AMANDA; JT              |           | LEGAL   | BUILDINGS   | 475100 |
|                         |           | PRINT U | TOTAL VALUE | 557700 |

4308 W PENTENWELL LN NO:  
 SOUTH JORDAN UT 84009572208 EDIT 1 FACTOR BYPASS  
 LOC: 4308 W PENTENWELL LN EDIT 0 BOOK 10183 PAGE 6432 DATE 10/08/2013  
 SUB: KENNECOTT DAYBREAK PL 7 TYPE SUBD PLAT  
 09/14/2022 PROPERTY DESCRIPTION FOR TAXATION PURPOSES ONLY  
 LOT 494, KENNECOTT DAYBREAK PLAT 7. 9239-0001 9464-9030  
 9765-1822 9771-6306


PFKEYS: 1=RXPH 4=VTAU 6=NEXT 7=RTRN VTAS 8=RXMU 10=VTBK 11=RXPN 12=PREV  
1=RXPH 4=VTAU 6=NEXT 7=VTAS 8=RXMU 10=VTBK 11=RXPN 12=PREV

HostKeyPad v

Empty input field with a lock icon on the left.

Reset Default Refresh Disconnect Turn Keyboard Off

Salt Lake County Government Center – 2001 South State Street Salt Lake City, UT 84190 – 801 468-3000



Esc / CLEAR Logoff Applications

|                         |           |         |             |        |
|-------------------------|-----------|---------|-------------|--------|
| VTDI 27-18-408-016-0000 | DIST 38   |         | TOTAL ACRES | 0.09   |
| FI SK, OYUKI A          | TAX CLASS | UPDATE  | REAL ESTATE | 63700  |
|                         |           | LEGAL   | BUILDINGS   | 443800 |
|                         |           | PRINT U | TOTAL VALUE | 507500 |

4352 W PENTENWELL LN NO:  
 SOUTH JORDAN UT 84095572252 EDIT 1 FACTOR BYPASS  
 LOC: 4352 W PENTENWELL LN EDIT 0 BOOK 11055 PAGE 2392 DATE 12/01/2020  
 SUB: KENNECOTT DAYBREAK PL 7 TYPE SUBD PLAT  
 09/14/2022 PROPERTY DESCRIPTION FOR TAXATION PURPOSES ONLY  
 LOT 504, KENNECOTT DAYBREAK PLAT 7. 9239-0001 9464-9030  
 9820-2872 10219-9249,9251 10299-7077 10505-6865 11024-3502


PFKEYS: 1=RXPH 4=VTAU 6=NEXT 7=RTRN VTAS 8=RXMU 10=VTBK 11=RXPN 12=PREV  
1=RXPH 4=VTAU 6=NEXT 7=VTAS 8=RXMU 10=VTBK 11=RXPN 12=PREV

HostKeyPad v

6

Reset Default Refresh Disconnect Turn Keyboard Off

Salt Lake County Government Center – 2001 South State Street Salt Lake City, UT 84190 – 801 468-3000



Esc / CLEAR Logoff Applications

|                         |           |         |             |        |
|-------------------------|-----------|---------|-------------|--------|
| VTDI 27-18-408-017-0000 | DIST 38   |         | TOTAL ACRES | 0.11   |
| BUTLER PROPERTIES LLC   | TAX CLASS | UPDATE  | REAL ESTATE | 82600  |
|                         |           | LEGAL   | BUILDINGS   | 402600 |
|                         |           | PRINT U | TOTAL VALUE | 485200 |

5959 S REDWOOD RD NO:  
 TAYLORSVILLE UT 84123526159 EDIT 1 FACTOR BYPASS  
 LOC: 4342 W PENTENWELL LN EDIT 0 BOOK 10267 PAGE 0290 DATE 10/13/2014  
 SUB: KENNECOTT DAYBREAK PL 7 TYPE SUBD PLAT  
 09/14/2022 PROPERTY DESCRIPTION FOR TAXATION PURPOSES ONLY  
 LOT 503, KENNECOTT DAYBREAK PLAT 7. 9239-0001 9464-9030  
 9818-2276 10180-208,230

PFKEYS: 1=RXPH 4=VTAU 6=NEXT 7=RTRN VTAS 8=RXMU 10=VTBK 11=RXPN 12=PREV  
1=RXPH 4=VTAU 6=NEXT 7=VTAS 8=RXMU 10=VTBK 11=RXPN 12=PREV


HostKeyPad v

Lock icon and empty input field

Reset Default Refresh Disconnect Turn Keyboard Off

Salt Lake County Government Center – 2001 South State Street Salt Lake City, UT 84190 – 801 468-3000





Esc / CLEAR Logoff Applications

|                         |           |         |             |        |
|-------------------------|-----------|---------|-------------|--------|
| VTDI 27-18-408-018-0000 | DIST 38   |         | TOTAL ACRES | 0.11   |
| WU, DELANIE R; JT       | TAX CLASS | UPDATE  | REAL ESTATE | 82600  |
| WU, HAO; JT             |           | LEGAL   | BUILDINGS   | 417700 |
|                         |           | PRINT U | TOTAL VALUE | 500300 |

4332 W PENTENWELL LN NO:  
 SOUTH JORDAN UT 84009572232 EDIT 1 FACTOR BYPASS  
 LOC: 4332 W PENTENWELL LN EDIT 0 BOOK 11347 PAGE 2745 DATE 06/15/2022  
 SUB: KENNECOTT DAYBREAK PL 7 TYPE SUBD PLAT  
 09/14/2022 PROPERTY DESCRIPTION FOR TAXATION PURPOSES ONLY  
 LOT 500, KENNECOTT DAYBREAK PLAT 7. 9239-0001 9464-9030  
 09782-6509


PFKEYS: 1=RXPH 4=VTAU 6=NEXT 7=RTRN VTAS 8=RXMU 10=VTBK 11=RXPN 12=PREV  
1=RXPH 4=VTAU 6=NEXT 7=VTAS 8=RXMU 10=VTBK 11=RXPN 12=PREV

HostKeyPad v

6

Reset Default Refresh Disconnect Turn Keyboard Off

Salt Lake County Government Center – 2001 South State Street Salt Lake City, UT 84190 – 801 468-3000



Esc / CLEAR Logoff Applications

|                         |           |         |             |        |
|-------------------------|-----------|---------|-------------|--------|
| VTDI 27-18-408-019-0000 | DIST 38   |         | TOTAL ACRES | 0.07   |
| NUNNALLY, ALEXANDER; JT | TAX CLASS | UPDATE  | REAL ESTATE | 56800  |
| HAYES, KEEGAN E; JT     |           | LEGAL   | BUILDINGS   | 493000 |
|                         |           | PRINT U | TOTAL VALUE | 549800 |

4322 W PENTENWELL LN NO:  
 SOUTH JORDAN UT 84009572222 EDIT 1 FACTOR BYPASS  
 LOC: 4322 W PENTENWELL LN EDIT 0 BOOK 11126 PAGE 8071 DATE 03/31/2021  
 SUB: KENNECOTT DAYBREAK PL 7 TYPE SUBD PLAT  
 09/14/2022 PROPERTY DESCRIPTION FOR TAXATION PURPOSES ONLY  
 LOT 499, KENNECOTT DAYBREAK PLAT 7. 9239-0001 9464-9030  
 9833-7084 10343-2704


PFKEYS: 1=RXPH 4=VTAU 6=NEXT 7=RTRN VTAS 8=RXMU 10=VTBK 11=RXPN 12=PREV  
1=RXPH 4=VTAU 6=NEXT 7=VTAS 8=RXMU 10=VTBK 11=RXPN 12=PREV

HostKeyPad v

🔒

Reset Default Refresh Disconnect Turn Keyboard Off

Salt Lake County Government Center – 2001 South State Street Salt Lake City, UT 84190 – 801 468-3000



Esc / CLEAR Logoff Applications

|                         |           |         |             |        |
|-------------------------|-----------|---------|-------------|--------|
| VTDI 27-18-408-020-0000 | DIST 38   |         | TOTAL ACRES | 0.07   |
| PIENEZZA, WHITNI        | TAX CLASS | UPDATE  | REAL ESTATE | 56800  |
|                         |           | LEGAL   | BUILDINGS   | 433500 |
|                         |           | PRINT U | TOTAL VALUE | 490300 |

4314 W PENTENWELL LN NO:  
 SOUTH JORDAN UT 84009572214 EDIT 1 FACTOR BYPASS  
 LOC: 4314 W PENTENWELL LN EDIT 0 BOOK 10877 PAGE 8054 DATE 01/27/2020  
 SUB: KENNECOTT DAYBREAK PL 7 TYPE SUBD PLAT

09/14/2022 PROPERTY DESCRIPTION FOR TAXATION PURPOSES ONLY  
 LOT 496, KENNECOTT DAYBREAK PLAT 7. 9239-0001 9464-9030  
 9765-1822 9774-5104 9945-9357 10101-2833 10101-2854  
 10473-8104 10473-8124 10775-8577


PFKEYS: 1=RXPH 4=VTAU 6=NEXT 7=RTRN VTAS 8=RXMU 10=VTBK 11=RXPN 12=PREV  
1=RXPH 4=VTAU 6=NEXT 7=VTAS 8=RXMU 10=VTBK 11=RXPN 12=PREV

HostKeyPad v

🔒

Reset Default Refresh Disconnect Turn Keyboard Off

Salt Lake County Government Center – 2001 South State Street Salt Lake City, UT 84190 – 801 468-3000



Esc / CLEAR Logoff Applications

|                         |           |         |             |        |
|-------------------------|-----------|---------|-------------|--------|
| VTDI 27-18-408-021-0000 | DIST 38   |         | TOTAL ACRES | 0.10   |
| MEZA, JOSUE; JT         | TAX CLASS | UPDATE  | REAL ESTATE | 73300  |
| ARECHIGA, ANDREA; JT    |           | LEGAL   | BUILDINGS   | 427600 |
|                         |           | PRINT U | TOTAL VALUE | 500900 |

4304 W PENTENWELL LN NO:  
 SOUTH JORDAN UT 84009572204 EDIT 1 FACTOR BYPASS  
 LOC: 4304 W PENTENWELL LN EDIT 0 BOOK 11191 PAGE 2179 DATE 07/12/2021  
 SUB: KENNECOTT DAYBREAK PL 7 TYPE SUBD PLAT  
 09/14/2022 PROPERTY DESCRIPTION FOR TAXATION PURPOSES ONLY  
 LOT 495, KENNECOTT DAYBREAK PLAT 7. 9239-0001 9464-9030  
 9765-1822 09823-8947 10791-5207


PFKEYS: 1=RXPH 4=VTAU 6=NEXT 7=RTRN VTAS 8=RXMU 10=VTBK 11=RXPN 12=PREV  
1=RXPH 4=VTAU 6=NEXT 7=VTAS 8=RXMU 10=VTBK 11=RXPN 12=PREV

HostKeyPad v

6

Reset Default Refresh Disconnect Turn Keyboard Off

Salt Lake County Government Center – 2001 South State Street Salt Lake City, UT 84190 – 801 468-3000



Esc / CLEAR Logoff Applications

|                         |           |         |             |        |
|-------------------------|-----------|---------|-------------|--------|
| VTDI 27-18-451-044-0000 | DIST 38   |         | TOTAL ACRES | 0.07   |
| MORRIS, TAYLOR; JT      | TAX CLASS | UPDATE  | REAL ESTATE | 56800  |
| MORRIS, MEGAN; JT       |           | LEGAL   | BUILDINGS   | 380100 |
|                         |           | PRINT U | TOTAL VALUE | 436900 |

10887 S TOPVIEW RD NO:  
 SOUTH JORDAN UT 84009774387 EDIT 1 FACTOR BYPASS  
 LOC: 10887 S TOPVIEW RD EDIT 0 BOOK 10689 PAGE 3826 DATE 07/05/2018  
 SUB: KENNECOTT DAYBREAK PL 5 AMD TYPE SUBD PLAT

09/14/2022 PROPERTY DESCRIPTION FOR TAXATION PURPOSES ONLY  
 LOT 513, KENNECOTT DAYBREAK PL 5 AMD. LESS BEG SE COR SD LOT  
 513; S 60°27'51" W 4.628 FT; N 29°32'09" W 50 FT; N  
 60°27'51" E 4.628 FT; S 29°32'09" E 50 FT TO BEG. 9470-9869  
 09498-8274


PFKEYS: 1=RXPH 4=VTAU 6=NEXT 7=RTRN VTAS 8=RXMU 10=VTBK 11=RXPN 12=PREV  
1=RXPH 4=VTAU 6=NEXT 7=VTAS 8=RXMU 10=VTBK 11=RXPN 12=PREV

HostKeyPad v

Empty input field with a small icon on the left.

Reset Default Refresh Disconnect Turn Keyboard Off

Salt Lake County Government Center – 2001 South State Street Salt Lake City, UT 84190 – 801 468-3000



Esc / CLEAR Logoff Applications

|                         |           |         |             |        |
|-------------------------|-----------|---------|-------------|--------|
| VTDI 27-18-451-045-0000 | DIST 38   |         | TOTAL ACRES | 0.08   |
| JEPPSON, ROGER C &      | TAX CLASS | UPDATE  | REAL ESTATE | 60600  |
| RHONDA D; JT            |           | LEGAL   | BUILDINGS   | 416500 |
|                         |           | PRINT U | TOTAL VALUE | 477100 |

2620 E MAJESTIC EAGLE NO:  
 GILBERT AZ 85297 EDIT 1 FACTOR BYPASS  
 LOC: 10891 S TOPVIEW RD EDIT 0 BOOK 10551 PAGE 7399 DATE 05/18/2017  
 SUB: KENNECOTT DAYBREAK PL 5 AMD TYPE SUBD PLAT

09/14/2022 PROPERTY DESCRIPTION FOR TAXATION PURPOSES ONLY  
 LOT 514, KENNECOTT DAYBREAK PL 5 AMD. ALSO BEG SE COR SD LOT  
 514; N 29^32'09" W 50 FT; N 60^27'51" E 5.288 FT; S  
 29^32'09" E 50 FT; S 60^27'51" W 5.288 FT TO BEG. 9470-9869  
 9504-6001 10028-3222 10291-7359,7732


PFKEYS: 1=RXPH 4=VTAU 6=NEXT 7=RTRN VTAS 8=RXMU 10=VTBK 11=RXPN 12=PREV  
1=RXPH 4=VTAU 6=NEXT 7=VTAS 8=RXMU 10=VTBK 11=RXPN 12=PREV

HostKeyPad v

6

Reset Default Refresh Disconnect Turn Keyboard Off

Salt Lake County Government Center – 2001 South State Street Salt Lake City, UT 84190 – 801 468-3000



Esc / CLEAR Logoff Applications

|                          |           |         |             |        |
|--------------------------|-----------|---------|-------------|--------|
| VTDI 27-18-451-046-0000  | DIST 38   |         | TOTAL ACRES | 0.08   |
| SINQUEFIELD, DAVID M; JT | TAX CLASS | UPDATE  | REAL ESTATE | 60600  |
| SINQUEFIELD, ELLEN; JT   |           | LEGAL   | BUILDINGS   | 456800 |
|                          |           | PRINT U | TOTAL VALUE | 517400 |

10899 S TOPVIEW RD NO:  
 SOUTH JORDAN UT 84009774399 EDIT 1 FACTOR BYPASS  
 LOC: 10899 S TOPVIEW RD EDIT 0 BOOK 10926 PAGE 8006 DATE 11/16/2020  
 SUB: KENNECOTT DAYBREAK PL 5 AMD TYPE SUBD PLAT

09/14/2022 PROPERTY DESCRIPTION FOR TAXATION PURPOSES ONLY  
 LOT 515, KENNECOTT DAYBREAK PL 5 AMD. ALSO BEG SE COR SD LOT  
 515; N 29^32'09" W 54.90 FT; N 60^27'51" E 0.788 FT; S  
 29^32'09" E 54.90 FT; S 60^27'51" W 0.788 FT TO BEG.  
 9470-9869 9508-3553 10464-6599 10465-1900 10833-9357


PFKEYS: 1=RXPH 4=VTAU 6=NEXT 7=RTRN VTAS 8=RXMU 10=VTBK 11=RXPN 12=PREV  
1=RXPH 4=VTAU 6=NEXT 7=VTAS 8=RXMU 10=VTBK 11=RXPN 12=PREV

HostKeyPad v

6

Reset Default Refresh Disconnect Turn Keyboard Off

Salt Lake County Government Center – 2001 South State Street Salt Lake City, UT 84190 – 801 468-3000



Esc / CLEAR Logoff Applications

VTDI 27-18-451-047-0000 DIST 38 TOTAL ACRES 0.09
ESPINOZA, IVAN R TAX CLASS UPDATE REAL ESTATE 63700
LEGAL BUILDINGS 417900
PRINT U TOTAL VALUE 481600

10881 S TOPVIEW RD NO:
SOUTH JORDAN UT 84009774381 EDIT 1 FACTOR BYPASS
LOC: 10881 S TOPVIEW RD EDIT 0 BOOK 10667 PAGE 2197 DATE 04/27/2018
SUB: KENNECOTT DAYBREAK PL 5 AMD TYPE SUBD PLAT

09/14/2022 PROPERTY DESCRIPTION FOR TAXATION PURPOSES ONLY
LOT 511, KENNECOTT DAYBREAK PL 5 AMD. ALSO BEG SW COR SD LOT
511; S 60^27'51" W 0.128 FT; N 29^32'09" W 61.63 FT; N
60^27'51" E 0.128 FT; S 29^32'09" E 61.63 FT TO BEG.
9470-9869 09505-6543

PFKEYS: 1=RXPH 4=VTAU 6=NEXT 7=RTRN VTAS 8=RXMU 10=VTBK 11=RXPN 12=PREV
1=RXPH 4=VTAU 6=NEXT 7=VTAS 8=RXMU 10=VTBK 11=RXPN 12=PREV


HostKeyPad v

6

Reset Default Refresh Disconnect Turn Keyboard Off

Salt Lake County Government Center – 2001 South State Street Salt Lake City, UT 84190 – 801 468-3000





Esc / CLEAR Logoff Applications

|                         |           |         |             |        |
|-------------------------|-----------|---------|-------------|--------|
| VTDI 27-18-451-048-0000 | DIST 38   |         | TOTAL ACRES | 0.07   |
| HAILE, SCOTT R; JT      | TAX CLASS | UPDATE  | REAL ESTATE | 56800  |
| HAILE, SHARON L; JT     |           | LEGAL   | BUILDINGS   | 441500 |
|                         |           | PRINT U | TOTAL VALUE | 498300 |

10883 S TOPVIEW RD NO:  
 SOUTH JORDAN UT 84009774383 EDIT 1 FACTOR BYPASS  
 LOC: 10883 S TOPVIEW RD EDIT 0 BOOK 10739 PAGE 3909 DATE 12/21/2018  
 SUB: KENNECOTT DAYBREAK PL 5 AMD TYPE SUBD PLAT

09/14/2022 PROPERTY DESCRIPTION FOR TAXATION PURPOSES ONLY  
 LOT 510, KENNECOTT DAYBREAK PL 5 AMD. ALSO BEG SW COR SD LOT  
 510; S 60^27'51" W 4.628 FT; N 29^32'09" W 50 FT; N  
 60^27'51" E 4.628 FT; S 29^32'09" E 50 FT TO BEG. 9470-9869  
 9503-6367 10287-859 10540-1197 10704-3288


PFKEYS: 1=RXPH 4=VTAU 6=NEXT 7=RTRN VTAS 8=RXMU 10=VTBK 11=RXPN 12=PREV  
1=RXPH 4=VTAU 6=NEXT 7=VTAS 8=RXMU 10=VTBK 11=RXPN 12=PREV

HostKeyPad v

Lock icon in a box

Reset Default Refresh Disconnect Turn Keyboard Off

Salt Lake County Government Center – 2001 South State Street Salt Lake City, UT 84190 – 801 468-3000



Esc / CLEAR

Logoff

Applications

|                         |           |         |             |        |
|-------------------------|-----------|---------|-------------|--------|
| VTDI 27-18-451-049-0000 | DIST 38   |         | TOTAL ACRES | 0.06   |
| STAY, STEVEN; JT        | TAX CLASS | UPDATE  | REAL ESTATE | 53200  |
| STAY, JENNIFER; JT      |           | LEGAL   | BUILDINGS   | 386800 |
|                         |           | PRINT U | TOTAL VALUE | 440000 |

10893 S TOPVIEW RD NO:  
 SOUTH JORDAN UT 84009774393 EDIT 1 FACTOR BYPASS  
 LOC: 10893 S TOPVIEW RD EDIT 0 BOOK 11291 PAGE 4593 DATE 01/13/2022  
 SUB: KENNECOTT DAYBREAK PL 5 AMD TYPE SUBD PLAT

09/14/2022 PROPERTY DESCRIPTION FOR TAXATION PURPOSES ONLY  
 LOT 509, KENNECOTT DAYBREAK PL 5 AMD. LESS BEG SW COR SD LOT  
 509; N 29°32'09" W 50 FT; N 60°27'51" E 5.288 FT; S  
 29°32'09" E 50 FT; S 60°27'51" W 5.288 FT TO BEG. 9470-9869  
 9547-3797 10049-7078 10788-0930


PFKEYS: 1=RXPH 4=VTAU 6=NEXT 7=RTRN VTAS 8=RXMU 10=VTBK 11=RXPN 12=PREV  
1=RXPH 4=VTAU 6=NEXT 7=VTAS 8=RXMU 10=VTBK 11=RXPN 12=PREV

HostKeyPad ▾

6

Reset Default Refresh Disconnect Turn Keyboard Off

Salt Lake County Government Center – 2001 South State Street Salt Lake City, UT 84190 – 801 468-3000



Esc / CLEAR Logoff Applications

|                               |           |             |                    |
|-------------------------------|-----------|-------------|--------------------|
| VTDI 27-18-451-050-0000       | DIST 38   | TOTAL ACRES | 0.08               |
| DAWSON, LESLEY A & ALLISON C; | TAX CLASS | UPDATE      | REAL ESTATE 60600  |
| JT                            |           | LEGAL       | BUILDINGS 383000   |
|                               |           | PRINT U     | TOTAL VALUE 443600 |

10897 S TOPVIEW RD NO:  
 SOUTH JORDAN UT 84009774397 EDIT 1 FACTOR BYPASS  
 LOC: 10897 S TOPVIEW RD EDIT 0 BOOK 10498 PAGE 4097 DATE 11/15/2016  
 SUB: KENNECOTT DAYBREAK PL 5 AMD TYPE SUBD PLAT

09/14/2022 PROPERTY DESCRIPTION FOR TAXATION PURPOSES ONLY  
 LOT 508, KENNECOTT DAYBREAK PL 5 AMD. LESS BEG SW COR SD LOT  
 508; N 29°32'09" W 54.90 FT; N 60°27'51" E 0.788 FT; S  
 29°32'09" E 54.90 FT; S 60°27'51" W 0.788 FT TO BEG.  
 9470-9869 9495-1746 9506-3313


PFKEYS: 1=RXPH 4=VTAU 6=NEXT 7=RTRN VTAS 8=RXMU 10=VTBK 11=RXPN 12=PREV  
1=RXPH 4=VTAU 6=NEXT 7=VTAS 8=RXMU 10=VTBK 11=RXPN 12=PREV

HostKeyPad v

Lock icon and empty input field

Reset Default Refresh Disconnect Turn Keyboard Off

Salt Lake County Government Center – 2001 South State Street Salt Lake City, UT 84190 – 801 468-3000



Esc / CLEAR Logoff Applications

|  |         |             |        |
|--|---------|-------------|--------|
| VTDI 27-18-451-051-0000                  | DIST 38 | TOTAL ACRES | 0.09   |
| JOHN WILLIAM KOENIG & CHERIE L TAX CLASS | UPDATE  | REAL ESTATE | 63700  |
| KOENIG TRUST; ET AL                      | LEGAL   | BUILDINGS   | 425800 |
|  | PRINT U | TOTAL VALUE | 489500 |

4364 W DEGRAY DR NO: F10-MORE BK/PG  
 SOUTH JORDAN UT 84009773264 EDIT 1 FACTOR BYPASS  
 LOC: 4364 W DEGRAY DR EDIT 0 BOOK 11198 PAGE 2710 DATE 07/03/2021  
 SUB: KENNECOTT DAYBREAK PL 5 AMD TYPE SUBD PLAT

09/14/2022 PROPERTY DESCRIPTION FOR TAXATION PURPOSES ONLY

LOT 516, KENNECOTT DAYBREAK PLAT 5 AMD. LESS BEG SW COR SD  
 LOT 516; N 29^32'09" W 7.788 FT; N 60^27'51" E 60 FT; S  
 29^32'09" E 7.788 FT; S 60^27'51" W 60 FT TO BEG. 9470-9869  
 9654-6016 10279-8278 10279-8278 10348-9334 10579-2507  
 \*\*\* JOHN WILLIAM KOENIG & CHERIE L KOENIG TRUST 06/23/2021  
 \*\*\* KOENIG, JOHN W; TR  
 \*\*\* KOENIG, CHERIE L; TR


PFKEYS: 1=RXPH 4=VTAU 6=NEXT 7=RTRN VTAS 8=RXMU 10=VTBK 11=RXPN 12=PREV  
1=RXPH 4=VTAU 6=NEXT 7=VTAS 8=RXMU 10=VTBK 11=RXPN 12=PREV

HostKeyPad v

Lock icon and empty input field

Reset Default Refresh Disconnect Turn Keyboard Off

Salt Lake County Government Center – 2001 South State Street Salt Lake City, UT 84190 – 801 468-3000



Esc / CLEAR

Logoff

Applications

|                         |           |         |             |        |
|-------------------------|-----------|---------|-------------|--------|
| VTDI 27-18-451-052-0000 | DIST 38   |         | TOTAL ACRES | 0.08   |
| LEBARON, NICHOLAS; JT   | TAX CLASS | UPDATE  | REAL ESTATE | 60600  |
| LEBARON, CAROLINE; JT   |           | LEGAL   | BUILDINGS   | 382100 |
|                         |           | PRINT U | TOTAL VALUE | 442700 |

4362 W DEGRAY DR NO:  
 SOUTH JORDAN UT 84009773262 EDIT 1 FACTOR BYPASS  
 LOC: 4362 W DEGRAY DR EDIT 0 BOOK 11067 PAGE 5657 DATE 11/30/2020  
 SUB: KENNECOTT DAYBREAK PL 5 AMD TYPE SUBD PLAT

09/14/2022 PROPERTY DESCRIPTION FOR TAXATION PURPOSES ONLY  
 LOT 517, KENNECOTT DAYBREAK PL 5 AMD. LESS BEG SW COR SD LOT  
 517; N 29^32'09" W 5.288 FT; N 60^27'51" E 52.359 FT; S  
 29^32'09" E 5.288 FT; S 60^27'51" W 52.359 FT TO BEG.  
 9470-9869 09730-2615 10927-9854

PFKEYS: 1=RXPH 4=VTAU 6=NEXT 7=RTRN VTAS 8=RXMU 10=VTBK 11=RXPN 12=PREV  
1=RXPH 4=VTAU 6=NEXT 7=VTAS 8=RXMU 10=VTBK 11=RXPN 12=PREV

HostKeyPad v

Empty input field with a lock icon on the left.

Reset Default Refresh Disconnect Turn Keyboard Off

Salt Lake County Government Center – 2001 South State Street Salt Lake City, UT 84190 – 801 468-3000



Esc / CLEAR Logoff Applications

|                         |           |         |             |        |
|-------------------------|-----------|---------|-------------|--------|
| VTDI 27-18-451-053-0000 | DIST 38   |         | TOTAL ACRES | 0.08   |
| GLADE, SCOTT V &        | TAX CLASS | UPDATE  | REAL ESTATE | 60600  |
| CLAIRE J; TRS           |           | LEGAL   | BUILDINGS   | 445000 |
| % G LIV TRUST           |           | PRINT U | TOTAL VALUE | 505600 |

4352 W DEGRAY DR NO:  
 SOUTH JORDAN UT 84009773252 EDIT 1 FACTOR BYPASS  
 LOC: 4352 W DEGRAY DR EDIT 0 BOOK 10518 PAGE 5966 DATE 01/09/2017  
 SUB: KENNECOTT DAYBREAK PL 5 AMD TYPE SUBD PLAT

09/14/2022 PROPERTY DESCRIPTION FOR TAXATION PURPOSES ONLY  
 LOT 518, KENNECOTT DAYBREAK PL 5 AMD. LESS BEG SW COR SD LOT  
 518; N 29^32'09" W 5.288 FT; N 60^27'51" E 50 FT; S  
 29^32'09" E 5.288 FT; S 60^27'51" W 50 FT TO BEG. 9470-9869  
 9487-1143 9818-4384


PFKEYS: 1=RXPH 4=VTAU 6=NEXT 7=RTRN VTAS 8=RXMU 10=VTBK 11=RXPN 12=PREV  
1=RXPH 4=VTAU 6=NEXT 7=VTAS 8=RXMU 10=VTBK 11=RXPN 12=PREV

HostKeyPad v

Lock icon in a rectangular box

Reset Default Refresh Disconnect Turn Keyboard Off

Salt Lake County Government Center – 2001 South State Street Salt Lake City, UT 84190 – 801 468-3000



Esc / CLEAR Logoff Applications

|                          |           |         |             |        |
|--------------------------|-----------|---------|-------------|--------|
| VTDI 27-18-451-054-0000  | DIST 38   |         | TOTAL ACRES | 0.07   |
| ANGELA D SCHULMAN LIV TR | TAX CLASS | UPDATE  | REAL ESTATE | 56800  |
| SCHULMAN, ANGELA D; TR   |           | LEGAL   | BUILDINGS   | 379400 |
|                          |           | PRINT U | TOTAL VALUE | 436200 |

14348 S HERRIMAN VIEW WY NO:  
 HERRIMAN UT 84096578548 EDIT 1 FACTOR BYPASS  
 LOC: 4348 W DEGRAY DR EDIT 0 BOOK 11363 PAGE 6103 DATE 08/16/2022  
 SUB: KENNECOTT DAYBREAK PL 5 AMD TYPE SUBD PLAT

09/14/2022 PROPERTY DESCRIPTION FOR TAXATION PURPOSES ONLY  
 LOT 519, KENNECOTT DAYBREAK PL 5 AMD. LESS BEG SW COR SD LOT  
 519; N 29^32'09" W 5.288 FT; N 60^27'51" E 50 FT; S  
 29^32'09" E 5.288 FT; S 60^27'51" W 50 FT TO BEG. 9470-9869  
 9535-2394  
 09782-1031  
 \*\*\* ANGELA D SCHULMAN LIVING TRUST 6/17/2022  
 \*\*\* SCHULMAN, ANGELA D; TR


PFKEYS: 1=RXPH 4=VTAU 6=NEXT 7=RTRN VTAS 8=RXMU 10=VTBK 11=RXPN 12=PREV  
1=RXPH 4=VTAU 6=NEXT 7=VTAS 8=RXMU 10=VTBK 11=RXPN 12=PREV

HostKeyPad v

Lock icon in a box

Reset Default Refresh Disconnect Turn Keyboard Off

Salt Lake County Government Center – 2001 South State Street Salt Lake City, UT 84190 – 801 468-3000



Esc / CLEAR Logoff Applications

|                         |           |         |             |        |
|-------------------------|-----------|---------|-------------|--------|
| VTDI 27-18-451-056-0000 | DIST 38   |         | TOTAL ACRES | 0.08   |
| JENSEN, LANAE           | TAX CLASS | UPDATE  | REAL ESTATE | 60600  |
|                         |           | LEGAL   | BUILDINGS   | 453800 |
|                         |           | PRINT U | TOTAL VALUE | 514400 |

4334 W DEGRAY DR NO:  
 SOUTH JORDAN UT 84009773234 EDIT 1 FACTOR BYPASS  
 LOC: 4334 W DEGRAY DR EDIT 0 BOOK 10364 PAGE 3529 DATE 09/28/2015  
 SUB: KENNECOTT DAYBREAK PL 5 AMD TYPE SUBD PLAT

09/14/2022 PROPERTY DESCRIPTION FOR TAXATION PURPOSES ONLY  
 LOT 521, KENNECOTT DAYBREAK PL 5 AMD. ALSO BEG SW COR SD LOT  
 521; N 60^27'51" E 54.279 FT; S 29^32'09" E 0.128 FT; S  
 60^27'51" W 54.279 FT N 29^32'09" W 0.128 FT TO BEG.  
 9470-9869 9516-5271 10023-2634 10258-7913 10258-7919

PFKEYS: 1=RXPH 4=VTAU 6=NEXT 7=RTRN VTAS 8=RXMU 10=VTBK 11=RXPN 12=PREV  
1=RXPH 4=VTAU 6=NEXT 7=VTAS 8=RXMU 10=VTBK 11=RXPN 12=PREV

HostKeyPad v

🔒

Reset Default Refresh Disconnect Turn Keyboard Off

Salt Lake County Government Center – 2001 South State Street Salt Lake City, UT 84190 – 801 468-3000





Esc / CLEAR Logoff Applications

|                         |           |         |             |        |
|-------------------------|-----------|---------|-------------|--------|
| VTDI 27-18-451-057-0000 | DIST 38   |         | TOTAL ACRES | 0.07   |
| DALL, REBECCA           | TAX CLASS | UPDATE  | REAL ESTATE | 56800  |
|                         |           | LEGAL   | BUILDINGS   | 396500 |
|                         |           | PRINT U | TOTAL VALUE | 453300 |

4324 W DEGRAY DR NO:  
 SOUTH JORDAN UT 84009773224 EDIT 1 FACTOR BYPASS  
 LOC: 4324 W DEGRAY DR EDIT 0 BOOK 10435 PAGE 9023 DATE 05/31/2016  
 SUB: KENNECOTT DAYBREAK PL 5 AMD TYPE SUBD PLAT

09/14/2022 PROPERTY DESCRIPTION FOR TAXATION PURPOSES ONLY  
 LOT 524, KENNECOTT DAYBREAK PL 5 AMD. LESS BEG SW COR SD LOT  
 524; N 29^32'09" W 0.788 FT; N 60^27'51" E 54.279 FT; S  
 29^32'09" E 0.788 FT; S 60^27'51" W 54.279 FT TO BEG.  
 9470-9869 9580-1734,1752


PFKEYS: 1=RXPH 4=VTAU 6=NEXT 7=RTRN VTAS 8=RXMU 10=VTBK 11=RXPN 12=PREV  
1=RXPH 4=VTAU 6=NEXT 7=VTAS 8=RXMU 10=VTBK 11=RXPN 12=PREV

HostKeyPad v

Lock icon and empty input field

Reset Default Refresh Disconnect Turn Keyboard Off

Salt Lake County Government Center – 2001 South State Street Salt Lake City, UT 84190 – 801 468-3000



Esc / CLEAR Logoff Applications

|                         |           |         |             |        |
|-------------------------|-----------|---------|-------------|--------|
| VTDI 27-18-451-058-0000 | DIST 38   |         | TOTAL ACRES | 0.07   |
| MONAGO, JACINTO         | TAX CLASS | UPDATE  | REAL ESTATE | 56800  |
| PAISANO, JENNY          |           | LEGAL   | BUILDINGS   | 465000 |
|                         |           | PRINT U | TOTAL VALUE | 521800 |

4322 W DEGRAY DR NO:  
 SOUTH JORDAN UT 84009773222 EDIT 1 FACTOR BYPASS  
 LOC: 4322 W DEGRAY DR EDIT 0 BOOK 11022 PAGE 9300 DATE 09/24/2020  
 SUB: KENNECOTT DAYBREAK PL 5 AMD TYPE SUBD PLAT

09/14/2022 PROPERTY DESCRIPTION FOR TAXATION PURPOSES ONLY  
 LOT 525, KENNECOTT DAYBREAK PL 5 AMD. ALSO BEG SW COR SD LOT  
 525; N 60^27'51" E 50 FT; S 29^32'09" E 4.628 FT; S  
 60^27'51" W 50 FT N 29^32'09" W 4.628 FT TO BEG. 9470-9869  
 09532-7299

PFKEYS: 1=RXPH 4=VTAU 6=NEXT 7=RTRN VTAS 8=RXMU 10=VTBK 11=RXPN 12=PREV  
1=RXPH 4=VTAU 6=NEXT 7=VTAS 8=RXMU 10=VTBK 11=RXPN 12=PREV

HostKeyPad v

6

Reset Default Refresh Disconnect Turn Keyboard Off

Salt Lake County Government Center – 2001 South State Street Salt Lake City, UT 84190 – 801 468-3000



Esc / CLEAR Logoff Applications

|                         |           |         |             |        |
|-------------------------|-----------|---------|-------------|--------|
| VTDI 27-18-451-059-0000 | DIST 38   |         | TOTAL ACRES | 0.07   |
| J&C TR                  | TAX CLASS | UPDATE  | REAL ESTATE | 56800  |
| ET AL                   |           | LEGAL   | BUILDINGS   | 376800 |
|                         |           | PRINT U | TOTAL VALUE | 433600 |

4308 W DEGRAY DR NO:  
 SOUTH JORDAN UT 84009773208 EDIT 1 FACTOR BYPASS  
 LOC: 4308 W DEGRAY DR EDIT 0 BOOK 11306 PAGE 0103 DATE 02/22/2022  
 SUB: KENNECOTT DAYBREAK PL 5 AMD TYPE SUBD PLAT

09/14/2022 PROPERTY DESCRIPTION FOR TAXATION PURPOSES ONLY  
 LOT 526, KENNECOTT DAYBREAK PL 5 AMD. LESS BEG SW COR SD LOT  
 526; N 29°32'09" W 5.288 FT; N 60°27'51" E 50 FT; S  
 29°32'09" E 5.288 FT; S 60°27'51" W 50 FT TO BEG. 9470-9869  
 09527-3823 10682-4565  
 10727-9340  
 \*\*\* J&C TRUST 10/31/2018  
 \*\*\* HINTON, CHRISTINA S; TR  
 \*\*\* HINTON, JEFFERY C; TR


PFKEYS: 1=RXPH 4=VTAU 6=NEXT 7=RTRN VTAS 8=RXMU 10=VTBK 11=RXPN 12=PREV  
1=RXPH 4=VTAU 6=NEXT 7=VTAS 8=RXMU 10=VTBK 11=RXPN 12=PREV

HostKeyPad ▾

🔒

Reset Default Refresh Disconnect Turn Keyboard Off

Salt Lake County Government Center – 2001 South State Street Salt Lake City, UT 84190 – 801 468-3000



Esc / CLEAR Logoff Applications

|                         |           |         |             |        |
|-------------------------|-----------|---------|-------------|--------|
| VTDI 27-18-451-061-0000 | DIST 38   |         | TOTAL ACRES | 0.08   |
| CAMPELO, DANIEL; JT     | TAX CLASS | UPDATE  | REAL ESTATE | 60600  |
| DEWITT, NINETTE R; JT   |           | LEGAL   | BUILDINGS   | 373900 |
|                         |           | PRINT U | TOTAL VALUE | 434500 |

4298 W DEGRAY DR NO:  
 SOUTH JORDAN UT 84009773198 EDIT 1 FACTOR BYPASS  
 LOC: 4298 W DEGRAY DR EDIT 0 BOOK 11369 PAGE 5025 DATE 09/08/2022  
 SUB: KENNECOTT DAYBREAK PL 5 AMD TYPE SUBD PLAT

09/14/2022 PROPERTY DESCRIPTION FOR TAXATION PURPOSES ONLY  
 LOT 528, KENNECOTT DAYBREAK PL 5 AMD. LESS BEG SW COR SD LOT  
 528; N 29^32'09" W 5.288 FT; N 60^27'51" E 50 FT; S  
 29^32'09" E 5.288 FT; S 60^27'51" W 50 FT TO BEG. 9470-9869  
 9640-3333,3582 10179-9433 10197-4197  
 10803-3375

PFKEYS: 1=RXPH 4=VTAU 6=NEXT 7=RTRN VTAS 8=RXMU 10=VTBK 11=RXPN 12=PREV  
1=RXPH 4=VTAU 6=NEXT 7=VTAS 8=RXMU 10=VTBK 11=RXPN 12=PREV

HostKeyPad v

6

Reset Default Refresh Disconnect Turn Keyboard Off

Salt Lake County Government Center – 2001 South State Street Salt Lake City, UT 84190 – 801 468-3000



Esc / CLEAR Logoff Applications

|                         |           |         |             |        |
|-------------------------|-----------|---------|-------------|--------|
| VTDI 27-18-451-062-0000 | DIST 38   |         | TOTAL ACRES | 0.10   |
| BAUMAN, DANIEL &        | TAX CLASS | UPDATE  | REAL ESTATE | 73300  |
| KENDRA; JT              |           | LEGAL   | BUILDINGS   | 440400 |
|                         |           | PRINT U | TOTAL VALUE | 513700 |

4294 W DEGRAY DR NO:  
 SOUTH JORDAN UT 84009773194 EDIT 1 FACTOR BYPASS  
 LOC: 4294 W DEGRAY DR EDIT 0 BOOK 10054 PAGE 2770 DATE 09/10/2012  
 SUB: KENECOTT DAYBREAK PL 5 AMD TYPE SUBD PLAT

09/14/2022 PROPERTY DESCRIPTION FOR TAXATION PURPOSES ONLY  
 LOT 529, KENECOTT DAYBREAK PL 5 AMD. LESS BEG SW COR SD LOT  
 529; N 29°32'09" W 1.872 FT; N 60°27'51" E 61.231 FT; SE'LY  
 ALG A 2434 FT RADIUS CURVE TO R 1.876 FT; S 60°27'51" W  
 61.199 FT TO BEG. 9470-9869 9553-5295 9917-2997 10023-4336


PFKEYS: 1=RXPH 4=VTAU 6=NEXT 7=RTRN VTAS 8=RXMU 10=VTBK 11=RXPN 12=PREV  
1=RXPH 4=VTAU 6=NEXT 7=VTAS 8=RXMU 10=VTBK 11=RXPN 12=PREV

HostKeyPad v

🔒

Reset Default Refresh Disconnect Turn Keyboard Off

Salt Lake County Government Center – 2001 South State Street Salt Lake City, UT 84190 – 801 468-3000



Esc / CLEAR Logoff Applications

|                            |           |         |             |        |
|----------------------------|-----------|---------|-------------|--------|
| VTDI 27-18-451-063-0000    | DIST 38   |         | TOTAL ACRES | 0.10   |
| JENNIE LOU MESSERVY LIV TR | TAX CLASS | UPDATE  | REAL ESTATE | 73300  |
| MESSERVY, JENNIE L; TR     |           | LEGAL   | BUILDINGS   | 469400 |
|                            |           | PRINT U | TOTAL VALUE | 542700 |

4366 W DEGRAY DR NO:  
 SOUTH JORDAN UT 84009773266 EDIT 1 FACTOR BYPASS  
 LOC: 4366 W DEGRAY DR EDIT 0 BOOK 10788 PAGE 4533 DATE 06/11/2019  
 SUB: KENNECOTT DAYBREAK PL 5 AMD TYPE SUBD PLAT

09/14/2022 PROPERTY DESCRIPTION FOR TAXATION PURPOSES ONLY  
 LOT 428, KENNECOTT DAYBREAK PL 5 AMD. ALSO BEG NW COR SD LOT  
 428; N 29^32'09" W 7.788 FT; N 60^27'51" E 60 FT; S  
 29^32'09" E 7.788 FT; S 60^27'51" W 60 FT TO BEG. 9470-9869  
 9721-5389 10454-1508 10454-1750 10752-4851 10778-4581  
 \*\*\* JENNIE LOU MESSERVY LIVING TRUST 05/31/2019  
 \*\*\* MESSERVY, JENNIE L; TR


PFKEYS: 1=RXPH 4=VTAU 6=NEXT 7=RTRN VTAS 8=RXMU 10=VTBK 11=RXPN 12=PREV  
1=RXPH 4=VTAU 6=NEXT 7=VTAS 8=RXMU 10=VTBK 11=RXPN 12=PREV

HostKeyPad v

Lock icon in a box

Reset Default Refresh Disconnect Turn Keyboard Off

Salt Lake County Government Center – 2001 South State Street Salt Lake City, UT 84190 – 801 468-3000



Esc / CLEAR Logoff Applications

|                         |           |         |             |        |
|-------------------------|-----------|---------|-------------|--------|
| VTDI 27-18-451-064-0000 | DIST 38   |         | TOTAL ACRES | 0.08   |
| BARBEE, DALE Q          | TAX CLASS | UPDATE  | REAL ESTATE | 60600  |
|                         |           | LEGAL   | BUILDINGS   | 437600 |
|                         |           | PRINT U | TOTAL VALUE | 498200 |

4358 W DEGRAY DR NO:  
 SOUTH JORDAN UT 84009773258 EDIT 1 FACTOR BYPASS  
 LOC: 4358 W DEGRAY DR EDIT 0 BOOK 11341 PAGE 8116 DATE 05/26/2022  
 SUB: KENNECOTT DAYBREAK PL 5 AMD TYPE SUBD PLAT

09/14/2022 PROPERTY DESCRIPTION FOR TAXATION PURPOSES ONLY  
 LOT 429, KENNECOTT DAYBREAK PL 5 AMD. ALSO BEG NW COR SD LOT  
 429; N 29°32'09" W 5.288 FT; N 60°27'51" E 52.359 FT; S  
 29°32'09" E 5.288 FT; S 60°27'51" W 52.359 FT TO BEG.  
 9470-9869 9718-4032 10038-1195 10992-1598  
 11253-8069


PFKEYS: 1=RXPH 4=VTAU 6=NEXT 7=RTRN VTAS 8=RXMU 10=VTBK 11=RXPN 12=PREV  
1=RXPH 4=VTAU 6=NEXT 7=VTAS 8=RXMU 10=VTBK 11=RXPN 12=PREV

HostKeyPad v

🔒

Reset Default Refresh Disconnect Turn Keyboard Off

Salt Lake County Government Center – 2001 South State Street Salt Lake City, UT 84190 – 801 468-3000



Esc / CLEAR Logoff Applications

|                                  |           |         |             |        |
|----------------------------------|-----------|---------|-------------|--------|
| VTDI 27-18-451-065-0000          | DIST 38   |         | TOTAL ACRES | 0.08   |
| CHRISTENSEN, JAYSON & TAMARA; JT | TAX CLASS | UPDATE  | REAL ESTATE | 60600  |
|                                  |           | LEGAL   | BUILDINGS   | 390500 |
|                                  |           | PRINT U | TOTAL VALUE | 451100 |

4432 W HILL SHADOW WY NO:  
 HERRIMAN UT 84065 EDIT 1 FACTOR BYPASS  
 LOC: 4354 W DEGRAY DR EDIT 0 BOOK 10545 PAGE 4362 DATE 04/10/2017  
 SUB: KENNECOTT DAYBREAK PL 5 AMD TYPE SUBD PLAT

09/14/2022 PROPERTY DESCRIPTION FOR TAXATION PURPOSES ONLY  
 LOT 430, KENNECOTT DAYBREAK PL 5 AMD. ALSO BEG NW COR SD LOT  
 430; N 29^32'09" W 5.288 FT; N 60^27'51" E 50 FT; S  
 29^32'09" E 5.288 FT; S 60^27'51" W 50 FT TO BEG. 9470-9869  
 9505-3762 9553-8665 9888-9753 9888-9755 10375-1170

PFKEYS: 1=RXPH 4=VTAU 6=NEXT 7=RTRN VTAS 8=RXMU 10=VTBK 11=RXPN 12=PREV  
1=RXPH 4=VTAU 6=NEXT 7=VTAS 8=RXMU 10=VTBK 11=RXPN 12=PREV


HostKeyPad v

Lock icon in a box

Reset Default Refresh Disconnect Turn Keyboard Off

Salt Lake County Government Center – 2001 South State Street Salt Lake City, UT 84190 – 801 468-3000





Esc / CLEAR Logoff Applications

|                            |           |             |                    |
|----------------------------|-----------|-------------|--------------------|
| VTDI 27-18-451-066-0000    | DIST 38   | TOTAL ACRES | 0.08               |
| BRIAN & KIMBERLY FAGERGREN | TAX CLASS | UPDATE      | REAL ESTATE 60600  |
| FAMILY TRUST; ET AL        |           | LEGAL       | BUILDINGS 433200   |
|                            |           | PRINT U     | TOTAL VALUE 493800 |

4346 W DEGRAY DR NO:  
 SOUTH JORDAN UT 84009773246 EDIT 1 FACTOR BYPASS  
 LOC: 4346 W DEGRAY DR EDIT 0 BOOK 11048 PAGE 4583 DATE 10/30/2020  
 SUB: KENNECOTT DAYBREAK PL 5 AMD TYPE SUBD PLAT

09/14/2022 PROPERTY DESCRIPTION FOR TAXATION PURPOSES ONLY  
 LOT 431, KENNECOTT DAYBREAK PL 5 AMD. ALSO BEG NW COR SD LOT  
 431; N 29^32'09" W 5.288 FT; N 60^27'51" E 50 FT; S  
 29^32'09" E 5.288 FT; S 60^27'51" W 50 FT TO BEG. 9470-9869  
 10127-3089 10402-9682  
 \*\*\* BRIAN & KIMBERLY FAGERGREN FAMILY TRUST 02/10/2018  
 \*\*\* FAGERGREN, BRIAN P; TR  
 \*\*\* FAGERGREN, KIMBERLY J; TR


PFKEYS: 1=RXPH 4=VTAU 6=NEXT 7=RTRN VTAS 8=RXMU 10=VTBK 11=RXPN 12=PREV  
1=RXPH 4=VTAU 6=NEXT 7=VTAS 8=RXMU 10=VTBK 11=RXPN 12=PREV

HostKeyPad v

Lock icon and empty input field

Reset Default Refresh Disconnect Turn Keyboard Off

Salt Lake County Government Center – 2001 South State Street Salt Lake City, UT 84190 – 801 468-3000



Esc / CLEAR Logoff Applications

|                         |           |         |             |        |
|-------------------------|-----------|---------|-------------|--------|
| VTDI 27-18-451-067-0000 | DIST 38   |         | TOTAL ACRES | 0.07   |
| LI, GENIE               | TAX CLASS | UPDATE  | REAL ESTATE | 56800  |
|                         |           | LEGAL   | BUILDINGS   | 391800 |
|                         |           | PRINT U | TOTAL VALUE | 448600 |

3064 S 200 E NO:  
 SOUTH SALT LAKE UT 84115382764 EDIT 1 FACTOR BYPASS  
 LOC: 4342 W DEGRAY DR EDIT 0 BOOK 10538 PAGE 7175 DATE 03/17/2017  
 SUB: KENNECOTT DAYBREAK PL 5 AMD TYPE SUBD PLAT

09/14/2022 PROPERTY DESCRIPTION FOR TAXATION PURPOSES ONLY  
 LOT 432; KENNECOTT DAYBREAK PL 5 AMD. LESS BEG NW COR SD LOT  
 432; N 60^27'51" E 50 FT; S 29^32'09" E 4.628 FT; S  
 60^27'51" W 50 FT N 29^032'09" W 4.628 FT TO BEG. 9470-9869  
 9513-8718 10221-5828 10373-3330


PFKEYS: 1=RXPH 4=VTAU 6=NEXT 7=RTRN VTAS 8=RXMU 10=VTBK 11=RXPN 12=PREV  
1=RXPH 4=VTAU 6=NEXT 7=VTAS 8=RXMU 10=VTBK 11=RXPN 12=PREV

HostKeyPad v

Lock icon in a box

Reset Default Refresh Disconnect Turn Keyboard Off

Salt Lake County Government Center – 2001 South State Street Salt Lake City, UT 84190 – 801 468-3000



Esc / CLEAR Logoff Applications

|                         |           |         |             |        |
|-------------------------|-----------|---------|-------------|--------|
| VTDI 27-18-451-068-0000 | DIST 38   |         | TOTAL ACRES | 0.08   |
| OVCHAROVA, ANASTASIA    | TAX CLASS | UPDATE  | REAL ESTATE | 60600  |
|                         |           | LEGAL   | BUILDINGS   | 458200 |
|                         |           | PRINT U | TOTAL VALUE | 518800 |

4332 W DEGRAY DR NO:  
 SOUTH JORDAN UT 84009773232 EDIT 1 FACTOR BYPASS  
 LOC: 4332 W DEGRAY DR EDIT 0 BOOK 11239 PAGE 1125 DATE 09/24/2021  
 SUB: KENNECOTT DAYBREAK PL 5 AMD TYPE SUBD PLAT

09/14/2022 PROPERTY DESCRIPTION FOR TAXATION PURPOSES ONLY  
 LOT 522; KENNECOTT DAYBREAK PL 5 AMD. LESS BEG NW COR SD LOT  
 522; N 60^27'51" E 54.279 FT; S 29^32'09" E 0.128 FT; S  
 60^27'51" W 54.279 FT N 29^032'09" W 0.128 FT TO BEG.  
 9470-9869 9515-8674 9821-7149 10351-3551 10817-3394


PFKEYS: 1=RXPH 4=VTAU 6=NEXT 7=RTRN VTAS 8=RXMU 10=VTBK 11=RXPN 12=PREV  
1=RXPH 4=VTAU 6=NEXT 7=VTAS 8=RXMU 10=VTBK 11=RXPN 12=PREV

HostKeyPad v

Lock icon in a box

Reset Default Refresh Disconnect Turn Keyboard Off

Salt Lake County Government Center – 2001 South State Street Salt Lake City, UT 84190 – 801 468-3000



Esc / CLEAR Logoff Applications

|                          |           |         |             |        |
|--------------------------|-----------|---------|-------------|--------|
| VTDI 27-18-451-069-0000  | DIST 38   |         | TOTAL ACRES | 0.08   |
| SCHLESINGER, CARISSA; JT | TAX CLASS | UPDATE  | REAL ESTATE | 60600  |
| SCHLESINGER, RYAN M; JT  |           | LEGAL   | BUILDINGS   | 445200 |
|                          |           | PRINT U | TOTAL VALUE | 505800 |

4328 W DEGRAY DR NO:  
 SOUTH JORDAN UT 84009773228 EDIT 1 FACTOR BYPASS  
 LOC: 4328 W DEGRAY DR EDIT 0 BOOK 10891 PAGE 6244 DATE 02/28/2020  
 SUB: KENNECOTT DAYBREAK PL 5 AMD TYPE SUBD PLAT

09/14/2022 PROPERTY DESCRIPTION FOR TAXATION PURPOSES ONLY  
 LOT 523, KENNECOTT DAYBREAK PL 5 AMD. ALSO BEG NW COR SD LOT  
 523; N 29°32'09" W 0.788 FT; 60°27'51" E 54.279 FT; S  
 29°32'09" E .788 FT; S 60°27'51" W 54.279 FT TO BEG.  
 9470-9869 09553-5025 10651-8965


PFKEYS: 1=RXPH 4=VTAU 6=NEXT 7=RTRN VTAS 8=RXMU 10=VTBK 11=RXPN 12=PREV  
1=RXPH 4=VTAU 6=NEXT 7=VTAS 8=RXMU 10=VTBK 11=RXPN 12=PREV

HostKeyPad v

🔒

Reset Default Refresh Disconnect Turn Keyboard Off

Salt Lake County Government Center – 2001 South State Street Salt Lake City, UT 84190 – 801 468-3000



Esc / CLEAR Logoff Applications

|                         |           |         |             |        |
|-------------------------|-----------|---------|-------------|--------|
| VTDI 27-18-451-070-0000 | DIST 38   |         | TOTAL ACRES | 0.07   |
| KANONGATAA, BRYAN T &   | TAX CLASS | UPDATE  | REAL ESTATE | 56800  |
| MELISSA D; JT           |           | LEGAL   | BUILDINGS   | 376800 |
|                         |           | PRINT U | TOTAL VALUE | 433600 |

4318 W DEGRAY DR NO:  
 SOUTH JORDAN UT 84009773218 EDIT 1 FACTOR BYPASS  
 LOC: 4318 W DEGRAY DR EDIT 0 BOOK 09638 PAGE 7849 DATE 09/02/2008  
 SUB: KENNECOTT DAYBREAK PL 5 AMD TYPE SUBD PLAT

09/14/2022 PROPERTY DESCRIPTION FOR TAXATION PURPOSES ONLY  
 LOT 433; KENNECOTT DAYBREAK PL 5 AMD. LESS BEG NW COR SD LOT  
 433; N 60^27'51" E 50 FT; S 29^32'09" E 4.628 FT; S  
 60^27'51" W 50 FT N 29^32'09" W 4.628 FT TO BEG. 9470-9869


PFKEYS: 1=RXPH 4=VTAU 6=NEXT 7=RTRN VTAS 8=RXMU 10=VTBK 11=RXPN 12=PREV  
1=RXPH 4=VTAU 6=NEXT 7=VTAS 8=RXMU 10=VTBK 11=RXPN 12=PREV

HostKeyPad v

🔒

Reset Default Refresh Disconnect Turn Keyboard Off

Salt Lake County Government Center – 2001 South State Street Salt Lake City, UT 84190 – 801 468-3000



Esc / CLEAR Logoff Applications

|                         |           |         |             |        |
|-------------------------|-----------|---------|-------------|--------|
| VTDI 27-18-451-071-0000 | DIST 38   |         | TOTAL ACRES | 0.08   |
| CLOWARD, JOSEPH T       | TAX CLASS | UPDATE  | REAL ESTATE | 60600  |
|                         |           | LEGAL   | BUILDINGS   | 415200 |
|                         |           | PRINT U | TOTAL VALUE | 475800 |

4312 W DEGRAY DR NO:  
 SOUTH JORDAN UT 84009773212 EDIT 1 FACTOR BYPASS  
 LOC: 4312 W DEGRAY DR EDIT 0 BOOK 10401 PAGE 1909 DATE 02/09/2016  
 SUB: KENNECOTT DAYBREAK PL 5 AMD TYPE SUBD PLAT

09/14/2022 PROPERTY DESCRIPTION FOR TAXATION PURPOSES ONLY  
 LOT 434, KENNECOTT DAYBREAK PL 5 AMD. ALSO BEG NW COR SD LOT  
 434; N 29^32'09" W 5.288 FT; N 60^27'51" E 50 FT; S  
 29^32'09" E 5.288 FT; S 60^27'51" W 50 FT TO BEG. 9470-9869  
 9526-5632 9899-8034 10037-6806


PFKEYS: 1=RXPH 4=VTAU 6=NEXT 7=RTRN VTAS 8=RXMU 10=VTBK 11=RXPN 12=PREV  
1=RXPH 4=VTAU 6=NEXT 7=VTAS 8=RXMU 10=VTBK 11=RXPN 12=PREV

HostKeyPad v

🔒

Reset Default Refresh Disconnect Turn Keyboard Off

Salt Lake County Government Center – 2001 South State Street Salt Lake City, UT 84190 – 801 468-3000



Esc / CLEAR Logoff Applications

|                         |           |         |             |        |
|-------------------------|-----------|---------|-------------|--------|
| VTDI 27-18-451-072-0000 | DIST 38   |         | TOTAL ACRES | 0.08   |
| BANKS, JARED N; JT      | TAX CLASS | UPDATE  | REAL ESTATE | 60600  |
| BANKS, JENNIFER N; JT   |           | LEGAL   | BUILDINGS   | 377900 |
|                         |           | PRINT U | TOTAL VALUE | 438500 |

4304 W DEGRAY DR NO:  
 SOUTH JORDAN UT 84009773204 EDIT 1 FACTOR BYPASS  
 LOC: 4304 W DEGRAY DR EDIT 0 BOOK 11293 PAGE 9893 DATE 05/10/2022  
 SUB: KENNECOTT DAYBREAK PL 5 AMD TYPE SUBD PLAT

09/14/2022 PROPERTY DESCRIPTION FOR TAXATION PURPOSES ONLY  
 LOT 435, KENNECOTT DAYBREAK PL 5 AMD. ALSO BEG NW COR SD LOT  
 435; N 29°32'09" W 5.288 FT; N 60°27'51" E 50 FT; S  
 29°32'09" E 5.288 FT; S 60°27'51" W 50 FT TO BEG. 9470-9869  
 09564-8643 10654-8174  
 11225-7927


PFKEYS: 1=RXPH 4=VTAU 6=NEXT 7=RTRN VTAS 8=RXMU 10=VTBK 11=RXPN 12=PREV  
1=RXPH 4=VTAU 6=NEXT 7=VTAS 8=RXMU 10=VTBK 11=RXPN 12=PREV

HostKeyPad ▾

Lock icon and empty input field

Reset Default Refresh Disconnect Turn Keyboard Off

Salt Lake County Government Center – 2001 South State Street Salt Lake City, UT 84190 – 801 468-3000



Esc / CLEAR Logoff Applications

|                         |           |         |             |        |
|-------------------------|-----------|---------|-------------|--------|
| VTDI 27-18-451-073-0000 | DIST 38   |         | TOTAL ACRES | 0.08   |
| QUIST, NANCY J          | TAX CLASS | UPDATE  | REAL ESTATE | 60600  |
|                         |           | LEGAL   | BUILDINGS   | 415200 |
|                         |           | PRINT U | TOTAL VALUE | 475800 |

4302 W DEGRAY DR NO:  
 SOUTH JORDAN UT 84009773202 EDIT 1 FACTOR BYPASS  
 LOC: 4302 W DEGRAY DR EDIT 0 BOOK 09723 PAGE 1484 DATE 05/19/2009  
 SUB: KENNECOTT DAYBREAK PL 5 AMD TYPE SUBD PLAT

09/14/2022 PROPERTY DESCRIPTION FOR TAXATION PURPOSES ONLY  
 LOT 436, KENNECOTT DAYBREAK PL 5 AMD. ALSO BEG NW COR SD LOT  
 436; N 29°32'09" W 5.288 FT; N 60°27'51" E 50 FT; S  
 29°32'09" E 5.288 FT; S 60°27'51" W 50 FT TO BEG. 9470-9869  
 9535-8098

PFKEYS: 1=RXPH 4=VTAU 6=NEXT 7=RTRN VTAS 8=RXMU 10=VTBK 11=RXPN 12=PREV  
1=RXPH 4=VTAU 6=NEXT 7=VTAS 8=RXMU 10=VTBK 11=RXPN 12=PREV


HostKeyPad v

6

Reset Default Refresh Disconnect Turn Keyboard Off

Salt Lake County Government Center – 2001 South State Street Salt Lake City, UT 84190 – 801 468-3000





Esc / CLEAR Logoff Applications

|                         |           |         |             |        |
|-------------------------|-----------|---------|-------------|--------|
| VTDI 27-18-451-074-0000 | DIST 38   |         | TOTAL ACRES | 0.09   |
| POWELL, NATHAN L &      | TAX CLASS | UPDATE  | REAL ESTATE | 63700  |
| KIMBERLY C; JT          |           | LEGAL   | BUILDINGS   | 375600 |
|                         |           | PRINT U | TOTAL VALUE | 439300 |

4292 W DEGRAY DR NO:  
 SOUTH JORDAN UT 84009773192 EDIT 1 FACTOR BYPASS  
 LOC: 4292 W DEGRAY DR EDIT 0 BOOK 10420 PAGE 9671 DATE 04/15/2016  
 SUB: KENNECOTT DAYBREAK PL 5 AMD TYPE SUBD PLAT

09/14/2022 PROPERTY DESCRIPTION FOR TAXATION PURPOSES ONLY  
 LOT 437, KENNECOTT DAYBREAK PL 5 AMD. ALSO BEG NW COR SD LOT  
 437; N 29^32'09" W 1.872 FT; N 60^27'51" E 61.231 FT; SE'LY  
 ALG A 2434 FT RADIUS CURVE TO R 1.876 FT; S 60^27'51" W  
 61.199 FT TO BEG. 9470-9869 9655-3937


PFKEYS: 1=RXPH 4=VTAU 6=NEXT 7=RTRN VTAS 8=RXMU 10=VTBK 11=RXPN 12=PREV  
1=RXPH 4=VTAU 6=NEXT 7=VTAS 8=RXMU 10=VTBK 11=RXPN 12=PREV

HostKeyPad v

☺

Reset Default Refresh Disconnect Turn Keyboard Off

Salt Lake County Government Center – 2001 South State Street Salt Lake City, UT 84190 – 801 468-3000



Esc / CLEAR

Logoff

Applications

|                         |           |         |             |        |
|-------------------------|-----------|---------|-------------|--------|
| VTDI 27-18-451-075-0000 | DIST 38   |         | TOTAL ACRES | 0.08   |
| PERKINS, MEGAN          | TAX CLASS | UPDATE  | REAL ESTATE | 60600  |
|                         |           | LEGAL   | BUILDINGS   | 375200 |
|                         |           | PRINT U | TOTAL VALUE | 435800 |

10834 S INDIGO SKY WY NO:  
 SOUTH JORDAN UT 84009774634 EDIT 1 FACTOR BYPASS  
 LOC: 10834 S INDIGO SKY WY EDIT 0 BOOK 11170 PAGE 7622 DATE 05/11/2021  
 SUB: KENNECOTT DAYBREAK PL 5 AMD TYPE SUBD PLAT

09/14/2022 PROPERTY DESCRIPTION FOR TAXATION PURPOSES ONLY  
 LOT 534, KENNECOTT DAYBREAK PL 5 AMD. LESS BEG NE COR SD LOT  
 534; S 60^27'51" W 0.788 FT; N 29^32'09" W 61.63 FT; N  
 60^27'51" E 0.788 FT; S 29^32'09" E 61.63 FT TO BEG.  
 9470-9869 09566-1499 10810-5844 11017-0108


PFKEYS: 1=RXPH 4=VTAU 6=NEXT 7=RTRN VTAS 8=RXMU 10=VTBK 11=RXPN 12=PREV  
1=RXPH 4=VTAU 6=NEXT 7=VTAS 8=RXMU 10=VTBK 11=RXPN 12=PREV

HostKeyPad v

Lock icon in a rectangular box

Reset Default Refresh Disconnect Turn Keyboard Off

Salt Lake County Government Center – 2001 South State Street Salt Lake City, UT 84190 – 801 468-3000



Esc / CLEAR Logoff Applications

|                         |           |         |             |        |
|-------------------------|-----------|---------|-------------|--------|
| VTDI 27-18-451-077-0000 | DIST 38   |         | TOTAL ACRES | 0.07   |
| BEESLEY, WILLIAM N IV   | TAX CLASS | UPDATE  | REAL ESTATE | 56800  |
|                         |           | LEGAL   | BUILDINGS   | 431000 |
|                         |           | PRINT U | TOTAL VALUE | 487800 |

10846 S INDIGO SKY WY NO:  
 SOUTH JORDAN UT 84009774646 EDIT 1 FACTOR BYPASS  
 LOC: 10846 S INDIGO SKY WY EDIT 0 BOOK 10675 PAGE 0191 DATE 05/18/2018  
 SUB: KENNECOTT DAYBREAK PL 5 AMD TYPE SUBD PLAT

09/14/2022 PROPERTY DESCRIPTION FOR TAXATION PURPOSES ONLY  
 LOT 536, KENNECOTT DAYBREAK PL 5 AMD. ALSO BEG SE COR SD LOT  
 536; N 29°32'09" W 50 FT; N 60°27'51" E 4.628 FT; S  
 29°32'09" E 50 FT; S 60°27'51" W 4.628 FT TO BEG. 9470-9869  
 9511-7558 9664-8919 10041-8149


PFKEYS: 1=RXPH 4=VTAU 6=NEXT 7=RTRN VTAS 8=RXMU 10=VTBK 11=RXPN 12=PREV  
1=RXPH 4=VTAU 6=NEXT 7=VTAS 8=RXMU 10=VTBK 11=RXPN 12=PREV

HostKeyPad v

🔒

Reset Default Refresh Disconnect Turn Keyboard Off

Salt Lake County Government Center – 2001 South State Street Salt Lake City, UT 84190 – 801 468-3000



Esc / CLEAR Logoff Applications

VTDI 27-18-451-078-0000 DIST 38 TOTAL ACRES 0.08
WOODSON HORIZON LLC TAX CLASS UPDATE REAL ESTATE 60600
LEGAL BUILDINGS 430900
% KEN LI PRINT U TOTAL VALUE 491500

8204 CONSTANTINE DR NO:
HUNTINGTON BEACH CA 926461765 EDIT 1 FACTOR BYPASS
LOC: 10848 S INDIGO SKY WY EDIT 0 BOOK 10289 PAGE 3535 DATE 01/20/2015
SUB: KENECOTT DAYBREAK PL 5 AMD TYPE SUBD PLAT

09/14/2022 PROPERTY DESCRIPTION FOR TAXATION PURPOSES ONLY
LOT 537, KENECOTT DAYBREAK PL 5 AMD. ALSO BEG NE COR SD LOT
537; N 29^32'09" W 54.90 FT; N 60^27'51" E 0.128 FT; S
29^32'09" E 54.90 FT; S 60^27'51" W 0.128 FT TO BEG.
9470-9869 9644-7164


PFKEYS: 1=RXPH 4=VTAU 6=NEXT 7=RTRN VTAS 8=RXMU 10=VTBK 11=RXPN 12=PREV
1=RXPH 4=VTAU 6=NEXT 7=VTAS 8=RXMU 10=VTBK 11=RXPN 12=PREV

HostKeyPad v

Lock icon and empty input field

Reset Default Refresh Disconnect Turn Keyboard Off

Salt Lake County Government Center – 2001 South State Street Salt Lake City, UT 84190 – 801 468-3000



Esc / CLEAR Logoff Applications

|                         |           |         |             |        |
|-------------------------|-----------|---------|-------------|--------|
| VTDI 27-18-451-079-0000 | DIST 38   |         | TOTAL ACRES | 0.09   |
| FELT, JACQUELINE M; JT  | TAX CLASS | UPDATE  | REAL ESTATE | 63700  |
| BAKER, PHYLLIS; JT      |           | LEGAL   | BUILDINGS   | 424700 |
|                         |           | PRINT U | TOTAL VALUE | 488400 |

10832 S INDIGO SKY WY NO:  
 SOUTH JORDAN UT 84009774632 EDIT 1 FACTOR BYPASS  
 LOC: 10832 S INDIGO SKY WY EDIT 0 BOOK 10967 PAGE 6950 DATE 07/16/2020  
 SUB: KENNECOTT DAYBREAK PL 5 AMD TYPE SUBD PLAT

09/14/2022 PROPERTY DESCRIPTION FOR TAXATION PURPOSES ONLY  
 LOT 533 KENNECOTT DAYBREAK PL 5 AMD. ALSO BEG SW COR SD LOT  
 533; S 60°27'51" W .788 FT; N 29°32'09" W 61.63 FT; N  
 60°27'51" E 0.788 FT; S 29°32'09" E 61.63 FT TO BEG.  
 9470-9869 9583-4906 9887-5862 09907-3902 10704-8107


PFKEYS: 1=RXPH 4=VTAU 6=NEXT 7=RTRN VTAS 8=RXMU 10=VTBK 11=RXPN 12=PREV  
1=RXPH 4=VTAU 6=NEXT 7=VTAS 8=RXMU 10=VTBK 11=RXPN 12=PREV

HostKeyPad v

Lock icon in a box

Reset Default Refresh Disconnect Turn Keyboard Off

Salt Lake County Government Center – 2001 South State Street Salt Lake City, UT 84190 – 801 468-3000



Esc / CLEAR Logoff Applications

|                         |           |         |             |        |
|-------------------------|-----------|---------|-------------|--------|
| VTDI 27-18-451-080-0000 | DIST 38   |         | TOTAL ACRES | 0.08   |
| JUESCHKE, TERRI L &     | TAX CLASS | UPDATE  | REAL ESTATE | 60600  |
| R DEREK; JT             |           | LEGAL   | BUILDINGS   | 417800 |
|                         |           | PRINT U | TOTAL VALUE | 478400 |

10838 S INDIGO SKY WY NO:  
 SOUTH JORDAN UT 84009774638 EDIT 1 FACTOR BYPASS  
 LOC: 10838 S INDIGO SKY WY EDIT 0 BOOK 09552 PAGE 2514 DATE 12/27/2007  
 SUB: KENNECOTT DAYBREAK PL 5 AMD TYPE SUBD PLAT

09/14/2022 PROPERTY DESCRIPTION FOR TAXATION PURPOSES ONLY  
 LOT 532, KENNECOTT DAYBREAK PL 5 AMD. ALSO BEG SW COR SD LOT  
 532; S 60^27'51" W 5.288 FT; N 29^32'09" W 50 FT; N  
 60^27'51" E 5.288 FT; S 29^32'09" E 50 FT TO BEG. 9470-9869


PFKEYS: 1=RXPH 4=VTAU 6=NEXT 7=RTRN VTAS 8=RXMU 10=VTBK 11=RXPN 12=PREV  
1=RXPH 4=VTAU 6=NEXT 7=VTAS 8=RXMU 10=VTBK 11=RXPN 12=PREV

HostKeyPad v

Empty input field with a lock icon on the left.

Reset Default Refresh Disconnect Turn Keyboard Off

Salt Lake County Government Center – 2001 South State Street Salt Lake City, UT 84190 – 801 468-3000



Esc / CLEAR

Logoff

Applications

|                         |           |         |             |        |
|-------------------------|-----------|---------|-------------|--------|
| VTDI 27-18-451-081-0000 | DIST 38   |         | TOTAL ACRES | 0.07   |
| YU, ANDY                | TAX CLASS | UPDATE  | REAL ESTATE | 56800  |
|                         |           | LEGAL   | BUILDINGS   | 379900 |
|                         |           | PRINT U | TOTAL VALUE | 436700 |

10844 S INDIGO SKY WY NO:  
 SOUTH JORDAN UT 84009774644 EDIT 1 FACTOR BYPASS  
 LOC: 10844 S INDIGO SKY WY EDIT 0 BOOK 09713 PAGE 8165 DATE 04/27/2009  
 SUB: KENNECOTT DAYBREAK PL 5 AMD TYPE SUBD PLAT

09/14/2022 PROPERTY DESCRIPTION FOR TAXATION PURPOSES ONLY  
 LOT 531, KENNECOTT DAYBREAK PL 5 AMD. LESS BEG SW COR SD LOT  
 531; N 29°32'09" W 50 FT; N 60°27'51" E 4.628 FT; S  
 29°32'09" E 50 FT; S 60°27'51" W 4.628 FT TO BEG. 9470-9869


PFKEYS: 1=RXPH 4=VTAU 6=NEXT 7=RTRN VTAS 8=RXMU 10=VTBK 11=RXPN 12=PREV  
1=RXPH 4=VTAU 6=NEXT 7=VTAS 8=RXMU 10=VTBK 11=RXPN 12=PREV

HostKeyPad ▾

Empty input field

Reset Default Refresh Disconnect Turn Keyboard Off

Salt Lake County Government Center – 2001 South State Street Salt Lake City, UT 84190 – 801 468-3000



Esc / CLEAR

Logoff

Applications

|                         |           |         |             |        |
|-------------------------|-----------|---------|-------------|--------|
| VTDI 27-18-451-082-0000 | DIST 38   |         | TOTAL ACRES | 0.08   |
| 10852 JWRE, LLC         | TAX CLASS | UPDATE  | REAL ESTATE | 60600  |
|                         |           | LEGAL   | BUILDINGS   | 364500 |
|                         |           | PRINT U | TOTAL VALUE | 425100 |

1547 W BRADBURY CT NO:  
 RIVERTON UT 84065618947 EDIT 1 FACTOR BYPASS  
 LOC: 10852 S INDIGO SKY WY EDIT 0 BOOK 10796 PAGE 8350 DATE 06/28/2019  
 SUB: KENNECOTT DAYBREAK PL 5 AMD TYPE SUBD PLAT

09/14/2022 PROPERTY DESCRIPTION FOR TAXATION PURPOSES ONLY  
 LOT 530, KENNECOTT DAYBREAK PL 5 AMD. LESS BEG SW COR SD LOT  
 530; N 29°32'09" W 54.90 FT; N 60°27'51" E 0.128 FT; S  
 29°32'09" E 54.90 FT; S 60°27'51" W 0.128 FT TO BEG.  
 9470-9869 9581-9207 9977-4646 9979-0421 9992-9579 10200-8105

PFKEYS: 1=RXPH 4=VTAU 6=NEXT 7=RTRN VTAS 8=RXMU 10=VTBK 11=RXPN 12=PREV  
1=RXPH 4=VTAU 6=NEXT 7=VTAS 8=RXMU 10=VTBK 11=RXPN 12=PREV


HostKeyPad ▾

🔒

Reset Default Refresh Disconnect Turn Keyboard Off

Salt Lake County Government Center – 2001 South State Street Salt Lake City, UT 84190 – 801 468-3000





Esc / CLEAR Logoff Applications

VTDI 27-18-451-085-0000 DIST 38 TOTAL ACRES 0.16
DAYBREAK COMMUNITY ASSOCIATION TAX CLASS UPDATE REAL ESTATE 400
INC HE LEGAL BUILDINGS 0
% DEREK TARRIES PRINT U TOTAL VALUE 0
11274 S KESTREL RISE RD NO: STE F
SOUTH JORDAN UT 84009815474 EDIT 1 FACTOR BYPASS
LOC: 4341 W ISLA DAYBREAK RD EDIT 0 BOOK 09760 PAGE 1372 DATE 09/03/2009
SUB: KENNECOTT DAYBREAK EASTLAKE ELEMENTARY SCHOOL TYPE SUBD PLAT
09/14/2022 PROPERTY DESCRIPTION FOR TAXATION PURPOSES ONLY
LOT C-103, KENNECOTT DAYBREAK EASTLAKE ELEMENTARY SCHOOL


PFKEYS: 1=RXPH 4=VTAU 6=NEXT 7=RTRN VTAS 8=RXMU 10=VTBK 11=RXPN 12=PREV
1=RXPH 4=VTAU 6=NEXT 7=VTAS 8=RXMU 10=VTBK 11=RXPN 12=PREV

HostKeyPad v

6

Reset Default Refresh Disconnect Turn Keyboard Off

Salt Lake County Government Center – 2001 South State Street Salt Lake City, UT 84190 – 801 468-3000



Esc / CLEAR Logoff Applications

|                         |           |          |             |        |
|-------------------------|-----------|----------|-------------|--------|
| VTDI 27-18-451-087-0000 | DIST 38   |          | TOTAL ACRES | 0.09   |
| SMITH, STEVEN G; JT     | TAX CLASS | UPDATE N | REAL ESTATE | 63700  |
| SMITH, ERIKA J; JT      |           | LEGAL N  | BUILDINGS   | 420800 |
|                         |           | PRINT U  | TOTAL VALUE | 484500 |

10879 S TOPVIEW RD NO:  
 SOUTH JORDAN UT 84009774379 EDIT 1 FACTOR BYPASS  
 LOC: 10879 S TOPVIEW RD EDIT 0 BOOK 11217 PAGE 5009 DATE 09/17/2021  
 SUB: KENNECOTT DAYBREAK PL 5 AMD TYPE SUBD PLAT

09/14/2022 PROPERTY DESCRIPTION FOR TAXATION PURPOSES ONLY  
 LOT 512, KENNECOTT DAYBREAK PL 5 AMD. LESS & EXCEPT BEG AT  
 NE COR SD LOT 512; S 60-27'51" W 0.128 FT; S 29-32'09" E  
 61.63 FT; N 60-27'51" E 0.128 FT; N 29-32'09" W 61.63 FT TO  
 BEG.


PFKEYS: 1=RXPH 4=VTAU 6=NEXT 7=RTRN VTAS 8=RXMU 10=VTBK 11=RXPN 12=PREV  
1=RXPH 4=VTAU 6=NEXT 7=VTAS 8=RXMU 10=VTBK 11=RXPN 12=PREV

HostKeyPad v

Lock icon in a box

Reset Default Refresh Disconnect Turn Keyboard Off

Salt Lake County Government Center – 2001 South State Street Salt Lake City, UT 84190 – 801 468-3000



Esc / CLEAR Logoff Applications

|                         |           |         |             |        |
|-------------------------|-----------|---------|-------------|--------|
| VTDI 27-19-376-016-0000 | DIST 38   |         | TOTAL ACRES | 0.05   |
| BLAIR, ASHLEY           | TAX CLASS | UPDATE  | REAL ESTATE | 49500  |
|                         |           | LEGAL   | BUILDINGS   | 354100 |
|                         |           | PRINT U | TOTAL VALUE | 403600 |

4578 W HARVEST SUN LN NO:  
 SOUTH JORDAN UT 84009470478 EDIT 1 FACTOR BYPASS  
 LOC: 4578 W HARVEST SUN LN EDIT 0 BOOK 11230 PAGE 2277 DATE 09/15/2021  
 SUB: DAYBREAK VCI MULTI FAMILY #8 TYPE SUBD PLAT  
 09/14/2022 PROPERTY DESCRIPTION FOR TAXATION PURPOSES ONLY  
 LOT 440, DAYBREAK VCI MULTI FAMILY #8 10723-4176 10807-7298


PFKEYS: 1=RXPH 4=VTAU 6=NEXT 7=RTRN VTAS 8=RXMU 10=VTBK 11=RXPN 12=PREV  
1=RXPH 4=VTAU 6=NEXT 7=VTAS 8=RXMU 10=VTBK 11=RXPN 12=PREV

HostKeyPad v

🔒

Reset Default Refresh Disconnect Turn Keyboard Off

Salt Lake County Government Center – 2001 South State Street Salt Lake City, UT 84190 – 801 468-3000



Esc / CLEAR Logoff Applications

|                         |           |         |             |        |
|-------------------------|-----------|---------|-------------|--------|
| VTDI 27-19-376-017-0000 | DIST 38   |         | TOTAL ACRES | 0.04   |
| SALVADOR, LEANDRO M; JT | TAX CLASS | UPDATE  | REAL ESTATE | 46800  |
| VELASCO, MARIA T G; JT  |           | LEGAL   | BUILDINGS   | 341600 |
|                         |           | PRINT U | TOTAL VALUE | 388400 |

10170 S HIGH POINT LN NO:  
 SANDY UT 84092394470 EDIT 1 FACTOR BYPASS  
 LOC: 4574 W HARVEST SUN LN EDIT 0 BOOK 10810 PAGE 6752 DATE 08/06/2019  
 SUB: DAYBREAK VCI MULTI FAMILY #8 TYPE SUBD PLAT  
 09/14/2022 PROPERTY DESCRIPTION FOR TAXATION PURPOSES ONLY  
 LOT 439, DAYBREAK VCI MULTI FAMILY #8 10723-4176


PFKEYS: 1=RXPH 4=VTAU 6=NEXT 7=RTRN VTAS 8=RXMU 10=VTBK 11=RXPN 12=PREV  
1=RXPH 4=VTAU 6=NEXT 7=VTAS 8=RXMU 10=VTBK 11=RXPN 12=PREV

HostKeyPad v

6

Reset Default Refresh Disconnect Turn Keyboard Off

Salt Lake County Government Center – 2001 South State Street Salt Lake City, UT 84190 – 801 468-3000



Esc / CLEAR Logoff Applications ▼

|                         |           |         |             |        |
|-------------------------|-----------|---------|-------------|--------|
| VTDI 27-19-376-018-0000 | DIST 38   |         | TOTAL ACRES | 0.04   |
| HATTAR, PHILLIP         | TAX CLASS | UPDATE  | REAL ESTATE | 46800  |
|                         |           | LEGAL   | BUILDINGS   | 341500 |
|                         |           | PRINT U | TOTAL VALUE | 388300 |


7377 S VIA CASA BONITA NO:  
 TUSCON AZ 85756 EDIT 1 FACTOR BYPASS  
 LOC: 4568 W HARVEST SUN LN EDIT 0 BOOK 10810 PAGE 5269 DATE 08/06/2019  
 SUB: DAYBREAK VCI MULTI FAMILY #8 TYPE SUBD PLAT  
 09/14/2022 PROPERTY DESCRIPTION FOR TAXATION PURPOSES ONLY  
 LOT 438, DAYBREAK VCI MULTI FAMILY #8 10723-4176

PFKEYS: 1=RXPH 4=VTAU 6=NEXT 7=RTRN VTAS 8=RXMU 10=VTBK 11=RXPN 12=PREV  
1=RXPH 4=VTAU 6=NEXT 7=VTAS 8=RXMU 10=VTBK 11=RXPN 12=PREV

HostKeyPad ▼

Reset Default Refresh Disconnect Turn Keyboard Off

Salt Lake County Government Center – 2001 South State Street Salt Lake City, UT 84190 – 801 468-3000



Esc / CLEAR Logoff Applications

|                         |           |         |             |        |
|-------------------------|-----------|---------|-------------|--------|
| VTDI 27-19-376-019-0000 | DIST 38   |         | TOTAL ACRES | 0.08   |
| WOMACK, HELEN N         | TAX CLASS | UPDATE  | REAL ESTATE | 60600  |
|                         |           | LEGAL   | BUILDINGS   | 392600 |
|                         |           | PRINT U | TOTAL VALUE | 453200 |

11724 S DAY STONE DR NO:  
 SOUTH JORDAN UT 84009120024 EDIT 1 FACTOR BYPASS  
 LOC: 11724 S DAY STONE DR EDIT 0 BOOK 10824 PAGE 4102 DATE 09/05/2019  
 SUB: DAYBREAK VCI MULTI FAMILY #8 TYPE SUBD PLAT  
 09/14/2022 PROPERTY DESCRIPTION FOR TAXATION PURPOSES ONLY  
 LOT 437, DAYBREAK VCI MULTI FAMILY #8 10723-4176 10759-8472


PFKEYS: 1=RXPH 4=VTAU 6=NEXT 7=RTRN VTAS 8=RXMU 10=VTBK 11=RXPN 12=PREV  
1=RXPH 4=VTAU 6=NEXT 7=VTAS 8=RXMU 10=VTBK 11=RXPN 12=PREV

HostKeyPad v

Input field with a lock icon on the left.

Reset Default Refresh Disconnect Turn Keyboard Off

Salt Lake County Government Center – 2001 South State Street Salt Lake City, UT 84190 – 801 468-3000



Esc / CLEAR Logoff Applications

|                         |           |         |             |        |
|-------------------------|-----------|---------|-------------|--------|
| VTDI 27-19-376-021-0000 | DIST 38   |         | TOTAL ACRES | 0.04   |
| LUCIO, MARIA E          | TAX CLASS | UPDATE  | REAL ESTATE | 46800  |
|                         |           | LEGAL   | BUILDINGS   | 342100 |
|                         |           | PRINT U | TOTAL VALUE | 388900 |

11728 S DAY STONE DR NO:  
 SOUTH JORDAN UT 84009120028 EDIT 1 FACTOR BYPASS  
 LOC: 11728 S DAY STONE DR EDIT 0 BOOK 10837 PAGE 4504 DATE 09/30/2019  
 SUB: DAYBREAK VCI MULTI FAMILY #8 TYPE SUBD PLAT  
 09/14/2022 PROPERTY DESCRIPTION FOR TAXATION PURPOSES ONLY  
 LOT 436, DAYBREAK VCI MULTI FAMILY #8 10723-4176 10759-8472


PFKEYS: 1=RXPH 4=VTAU 6=NEXT 7=RTRN VTAS 8=RXMU 10=VTBK 11=RXPN 12=PREV  
1=RXPH 4=VTAU 6=NEXT 7=VTAS 8=RXMU 10=VTBK 11=RXPN 12=PREV

HostKeyPad v

Lock icon in a box

Reset Default Refresh Disconnect Turn Keyboard Off

Salt Lake County Government Center – 2001 South State Street Salt Lake City, UT 84190 – 801 468-3000



Esc / CLEAR

Logoff

Applications



|                         |           |         |             |        |
|-------------------------|-----------|---------|-------------|--------|
| VTDI 27-19-376-023-0000 | DIST 38   |         | TOTAL ACRES | 0.05   |
| SURVE, AMIT K           | TAX CLASS | UPDATE  | REAL ESTATE | 49500  |
|                         |           | LEGAL   | BUILDINGS   | 349600 |
|                         |           | PRINT U | TOTAL VALUE | 399100 |

4582 W HARVEST SUN LN NO:  
 SOUTH JORDAN UT 84009470482 EDIT 1 FACTOR BYPASS  
 LOC: 4582 W HARVEST SUN LN EDIT 0 BOOK 11091 PAGE 8544 DATE 01/19/2021  
 SUB: DAYBREAK VCI MULTI FAMILY #8 TYPE SUBD PLAT  
 09/14/2022 PROPERTY DESCRIPTION FOR TAXATION PURPOSES ONLY  
 LOT 430, DAYBREAK VCI MULTI FAMILY #8 10723-4176 10836-7792

PFKEYS: 1=RXPH 4=VTAU 6=NEXT 7=RTRN VTAS 8=RXMU 10=VTBK 11=RXPN 12=PREV  
1=RXPH 4=VTAU 6=NEXT 7=VTAS 8=RXMU 10=VTBK 11=RXPN 12=PREV


HostKeyPad v

🔒

Reset Default Refresh Disconnect Turn Keyboard Off

Salt Lake County Government Center – 2001 South State Street Salt Lake City, UT 84190 – 801 468-3000





Esc / CLEAR

Logoff

Applications

|                         |           |         |             |        |
|-------------------------|-----------|---------|-------------|--------|
| VTDI 27-19-376-024-0000 | DIST 38   |         | TOTAL ACRES | 0.04   |
| CHACON, CARINA          | TAX CLASS | UPDATE  | REAL ESTATE | 46800  |
|                         |           | LEGAL   | BUILDINGS   | 341300 |
|                         |           | PRINT U | TOTAL VALUE | 388100 |

4576 W HARVEST SUN LN NO:  
 SOUTH JORDAN UT 84009470476 EDIT 1 FACTOR BYPASS  
 LOC: 4576 W HARVEST SUN LN EDIT 0 BOOK 11198 PAGE 4326 DATE 07/20/2021  
 SUB: DAYBREAK VCI MULTI FAMILY #8 TYPE SUBD PLAT  
 09/14/2022 PROPERTY DESCRIPTION FOR TAXATION PURPOSES ONLY  
 LOT 431, DAYBREAK VCI MULTI FAMILY #8 10723-4176 10808-4279


PFKEYS: 1=RXPH 4=VTAU 6=NEXT 7=RTRN VTAS 8=RXMU 10=VTBK 11=RXPN 12=PREV  
1=RXPH 4=VTAU 6=NEXT 7=VTAS 8=RXMU 10=VTBK 11=RXPN 12=PREV

HostKeyPad v

🔒

Reset Default Refresh Disconnect Turn Keyboard Off

Salt Lake County Government Center – 2001 South State Street Salt Lake City, UT 84190 – 801 468-3000



Esc / CLEAR Logoff Applications

|                         |           |         |             |        |
|-------------------------|-----------|---------|-------------|--------|
| VTDI 27-19-376-025-0000 | DIST 38   |         | TOTAL ACRES | 0.04   |
| MILLWARD, GARY M        | TAX CLASS | UPDATE  | REAL ESTATE | 46800  |
|                         |           | LEGAL   | BUILDINGS   | 348500 |
|                         |           | PRINT U | TOTAL VALUE | 395300 |

4572 W HARVEST SUN LN NO:  
 SOUTH JORDAN UT 84009470472 EDIT 1 FACTOR BYPASS  
 LOC: 4572 W HARVEST SUN LN EDIT 0 BOOK 11234 PAGE 6371 DATE 09/21/2021  
 SUB: DAYBREAK VCI MULTI FAMILY #8 TYPE SUBD PLAT  
 09/14/2022 PROPERTY DESCRIPTION FOR TAXATION PURPOSES ONLY  
 LOT 432, DAYBREAK VCI MULTI FAMILY #8 10723-4176 10751-1497  
 10824-7548


PFKEYS: 1=RXPH 4=VTAU 6=NEXT 7=RTRN VTAS 8=RXMU 10=VTBK 11=RXPN 12=PREV  
1=RXPH 4=VTAU 6=NEXT 7=VTAS 8=RXMU 10=VTBK 11=RXPN 12=PREV

HostKeyPad v

🔒

Reset Default Refresh Disconnect Turn Keyboard Off

Salt Lake County Government Center – 2001 South State Street Salt Lake City, UT 84190 – 801 468-3000



Esc / CLEAR Logoff Applications

|                         |           |         |             |        |
|-------------------------|-----------|---------|-------------|--------|
| VTDI 27-19-376-026-0000 | DIST 38   |         | TOTAL ACRES | 0.04   |
| SHELLEY, RACHAEL; JT    | TAX CLASS | UPDATE  | REAL ESTATE | 46800  |
| SHELLEY, SPENCER; JT    |           | LEGAL   | BUILDINGS   | 341500 |
|                         |           | PRINT U | TOTAL VALUE | 388300 |

4566 W HARVEST SUN LN NO:  
 SOUTH JORDAN UT 84009470466 EDIT 1 FACTOR BYPASS  
 LOC: 4566 W HARVEST SUN LN EDIT 0 BOOK 10823 PAGE 8979 DATE 09/04/2019  
 SUB: DAYBREAK VCI MULTI FAMILY #8 TYPE SUBD PLAT  
 09/14/2022 PROPERTY DESCRIPTION FOR TAXATION PURPOSES ONLY  
 LOT 433, DAYBREAK VCI MULTI FAMILY #8 10723-4176 10751-1497


PFKEYS: 1=RXPH 4=VTAU 6=NEXT 7=RTRN VTAS 8=RXMU 10=VTBK 11=RXPN 12=PREV  
1=RXPH 4=VTAU 6=NEXT 7=VTAS 8=RXMU 10=VTBK 11=RXPN 12=PREV

HostKeyPad v

🔒

Reset Default Refresh Disconnect Turn Keyboard Off

Salt Lake County Government Center – 2001 South State Street Salt Lake City, UT 84190 – 801 468-3000



Esc / CLEAR Logoff Applications

|                         |           |         |             |        |
|-------------------------|-----------|---------|-------------|--------|
| VTDI 27-19-376-027-0000 | DIST 38   |         | TOTAL ACRES | 0.04   |
| CAMARGO, DANIEL R; JT   | TAX CLASS | UPDATE  | REAL ESTATE | 46800  |
| BALL, BLAIR; JT         |           | LEGAL   | BUILDINGS   | 341600 |
|                         |           | PRINT U | TOTAL VALUE | 388400 |

11734 S DAY STONE DR NO:  
 SOUTH JORDAN UT 84009120034 EDIT 1 FACTOR BYPASS  
 LOC: 11734 S DAY STONE DR EDIT 0 BOOK 10830 PAGE 6529 DATE 09/23/2019  
 SUB: DAYBREAK VCI MULTI FAMILY #8 TYPE SUBD PLAT  
 09/14/2022 PROPERTY DESCRIPTION FOR TAXATION PURPOSES ONLY  
 LOT 435, DAYBREAK VCI MULTI FAMILY #8 10723-4176 10764-5500


PFKEYS: 1=RXPH 4=VTAU 6=NEXT 7=RTRN VTAS 8=RXMU 10=VTBK 11=RXPN 12=PREV  
1=RXPH 4=VTAU 6=NEXT 7=VTAS 8=RXMU 10=VTBK 11=RXPN 12=PREV

HostKeyPad v

Lock icon in a box

Reset Default Refresh Disconnect Turn Keyboard Off

Salt Lake County Government Center – 2001 South State Street Salt Lake City, UT 84190 – 801 468-3000



Esc / CLEAR Logoff Applications

|                         |           |         |             |        |
|-------------------------|-----------|---------|-------------|--------|
| VTDI 27-19-376-028-0000 | DIST 38   |         | TOTAL ACRES | 0.05   |
| CORTES, ISABEL; JT      | TAX CLASS | UPDATE  | REAL ESTATE | 49500  |
| CORTES, MARIO; JT       |           | LEGAL   | BUILDINGS   | 346300 |
|                         |           | PRINT U | TOTAL VALUE | 395800 |

11738 S DAY STONE DR NO:  
 SOUTH JORDAN UT 84009120038 EDIT 1 FACTOR BYPASS  
 LOC: 11738 S DAY STONE DR EDIT 0 BOOK 10836 PAGE 6683 DATE 09/27/2019  
 SUB: DAYBREAK VCI MULTI FAMILY #8 TYPE SUBD PLAT  
 09/14/2022 PROPERTY DESCRIPTION FOR TAXATION PURPOSES ONLY  
 LOT 434, DAYBREAK VCI MULTI FAMILY #8 10723-4176 10764-5500

PFKEYS: 1=RXPH 4=VTAU 6=NEXT 7=RTRN VTAS 8=RXMU 10=VTBK 11=RXPN 12=PREV  
1=RXPH 4=VTAU 6=NEXT 7=VTAS 8=RXMU 10=VTBK 11=RXPN 12=PREV

HostKeyPad v

🔒

Reset Default Refresh Disconnect Turn Keyboard Off

Salt Lake County Government Center – 2001 South State Street Salt Lake City, UT 84190 – 801 468-3000