

Draper City
GIS Division
1020 East Pioneer Road
Draper, UT 84020



AFFIDAVIT


This document is made and executed this 25th day of April, 2023, to inform concerned persons of addressing clarification for,

Parcel Number: 2725302020

Located in the City of Draper, Salt Lake County.
Following is the official address(s) to be used.

<u>Parcel</u>	<u>Old Address</u>	<u>New Address</u>
2725302020	681 W 12300 S	687 W 12300 S


In Witness whereof, I swear that the above street name is correct and cause the same to be duly executed this 25 day of April, 2023




Draper City
Jennifer Jastremsky,
Zoning Administrator

STATE OF UTAH)
 :SS
County of Salt Lake)

On this 25th day of April, 2023, personally appeared before me Jennifer Jastremsky the signer of the foregoing instrument who duly acknowledged to me that they executed the same.



Notary
Residing in: Salt Lake County



14100744 B: 11416 P: 4936 Total Pages: 2
05/02/2023 10:40 AM By: tpham Fees: \$0.00
Rashelle Hobbs, Recorder, Salt Lake County, Utah
Return To: ATTN: ALUR, OSCARSON, Salt Lake County, Utah
CITY RECORDER, DRAPER CITY 10220 EAST PIONEER ROAD DRAPER, UT 84020



Esc / CLEAR

Logoff

Applications



VTDI 27-25-302-020-0000 DIST 55 TOTAL ACRES 3.89
 TETS LLC TAX CLASS UPDATE N REAL ESTATE
 LEGAL N BUILDINGS
 PRINT U TOTAL VALUE

9800 S MONROE ST NO: 808
 SANDY UT 840704419 EDIT 1 FACTOR BYPASS
 LOC: 681 W 12300 S EDIT 0 BOOK 11391 PAGE 9928 DATE 01/19/2023
 SUB: SEC 25 TNSHP 3S RNG 1W TYPE SECT PLAT

04/25/2023 PROPERTY DESCRIPTION FOR TAXATION PURPOSES ONLY

BEG N 00-05'11" W 77.52 FT & N 00-05'11" E 1523.91 FT & S
 89-59'20" E 7.66 FT & S 89-59'20" E 328.97 FT & S 01-55'16"
 W 33.08 FT FR SW COR SEC 25, T3S, R1W, SLM; S 1-55'16" W
 (RECORD = SOUTH) 337.88 FT; S 89-59'01" W 228.79 FT; S
 0-00'49" W 51.54 FT; N 89-37'58" W 45.46 FT; N 59-11' W
 116.22 FT; N 40-27' W 396.20 FT; S 89-59'24" E 271.01 FT; N
 0-05'11" W 26.66 FT; NE'LY ALG 7947 FT RADIUS CURVE TO R,
 43.74 FT (CHD N 88-07'59" E); S 89-59'21" E 327.75 FT TO
 BEG.

PFKEYS: 1=RXPH 4=VTAU 6=NEXT 7=RTRN VTAS 8=RXMU 10=VTBK 11=RXPN 12=PREV

1=RXPH 4=VTAU 6=NEXT 7=VTAS 8=RXMU 10=VTBK 11=RXPN 12=PREV

HostKeyPad v

6

Reset

Default

Refresh

Disconnect

Turn Keyboard Off

Salt Lake County Government Center – 2001 South State Street Salt Lake City, UT 84190 – 801 468-3000