


14156932 B: 11447 P: 1788 Total Pages: 1  
09/27/2023 09:40 AM By: csummers Fees: \$40.00  
Rashelle Hobbs, Recorder, Salt Lake County, Utah  
Return to: CRISTY GLADE  
5089 S 1300 W STE 160 WEST JORDAN, UT 84088


**AFFIDAVIT OF CORRECTION**  
**Daybreak Village 9 Plat 4**

I, Eric D. Robins, a Licensed Professional Land Surveyor as prescribed by the laws of the State of Utah and holding License Number 5152671, do hereby state that this Affidavit of Correction is for the purpose of correcting an inadvertent omission on the Daybreak Village 9 Plat 4 recorded July 14, 2023, as Entry No. 14128961, in Book 2023P, at Page 143.

1. The omission was:
  - a. A reference to an Ordinance Vacating a portion Right-of-Way of Silver Pond Drive and Dockside Drive (11375 S 6742 W)
  
2. The correct information is:
  - a. Ordinance 2023-08 of the City Council of the City of South Jordan vacating a portion of right-of-way at the Northeast Corner of Silver Pond Drive and Dockside Drive (11375 S 6742 W) recorded July 13, 2023, as Entry No. 14128471, in Book 11431, at Page 5732.


DATED this 26th day of September, 2023

  
Eric D. Robins  
License No. 5152671




STATE OF UTAH            )  
                                  :SS  
County of SALT LAKE    )

On the 26 day of September, 2023, personally appeared before me Eric D. Robins, the signer(s) of the within instrument, who duly acknowledged to me that he executed the same.

  
\_\_\_\_\_  
Notary Public

My Commission Expires: August 16, 2026  
Residing at: Salt Lake County



Parcel No. 26-22-255-003