

B-102

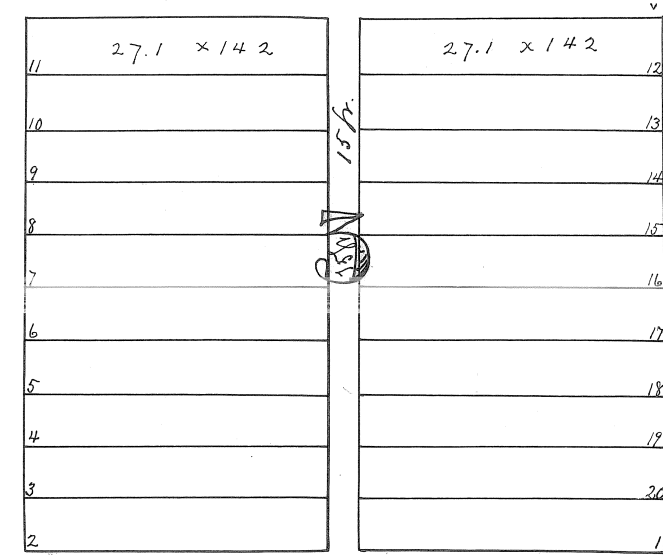
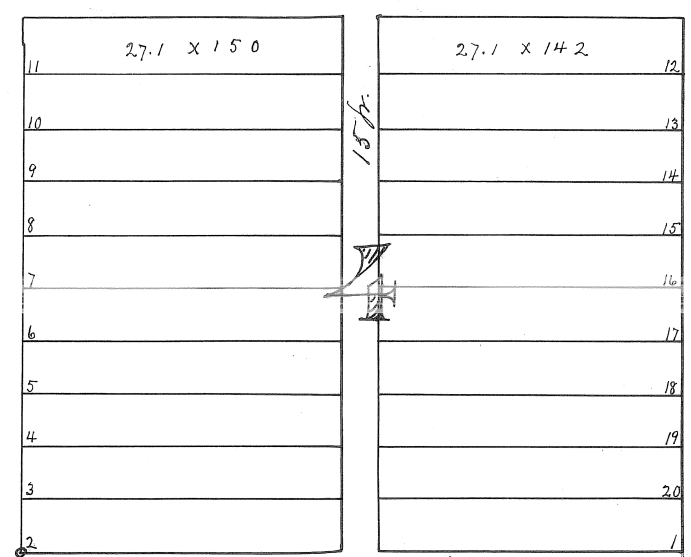
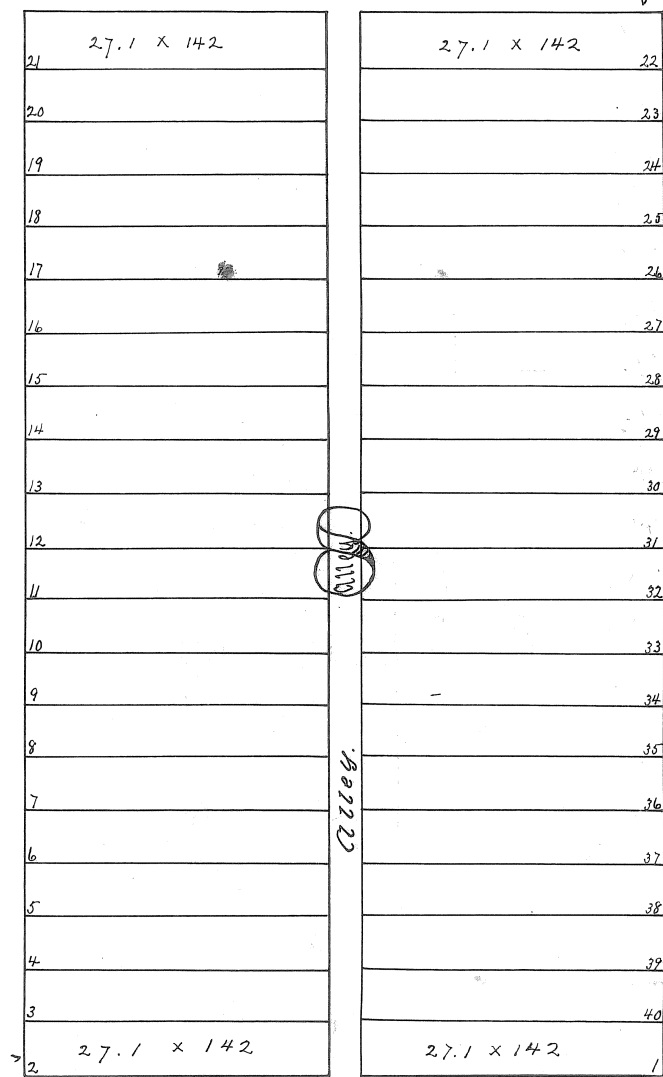
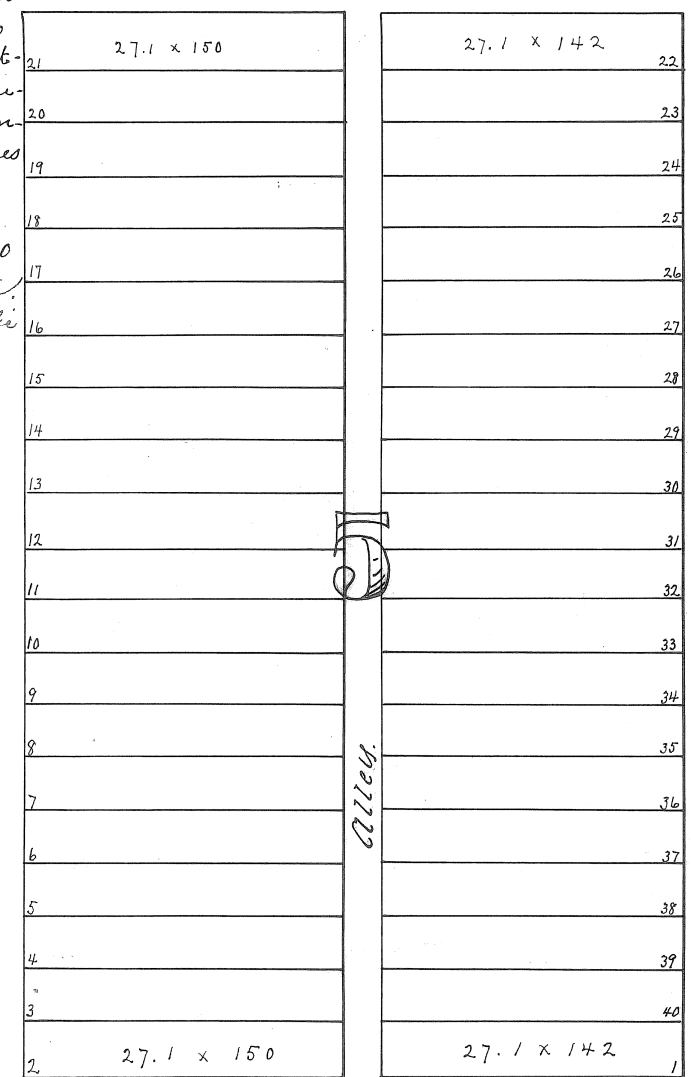
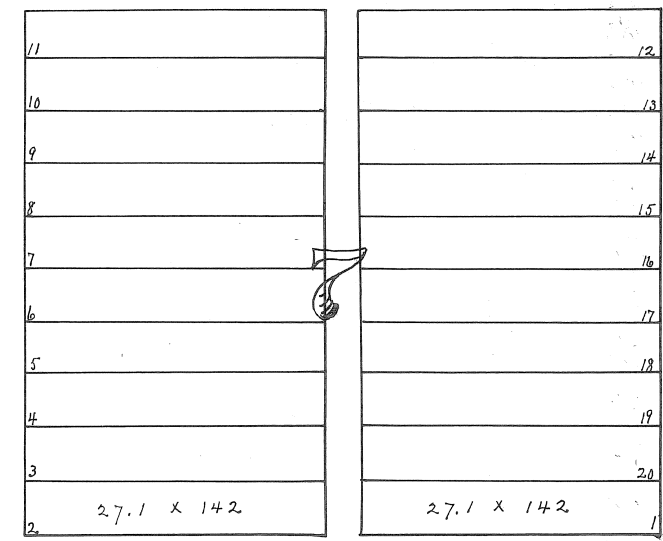
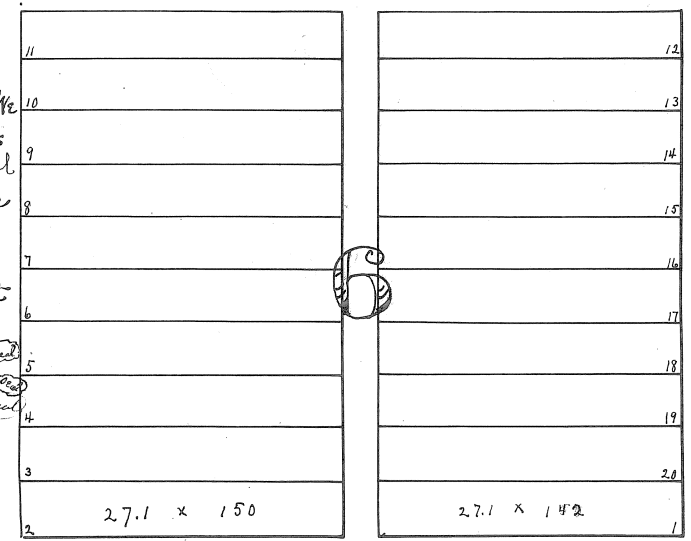
7.10 Cor Sec 17  
7.15-8.12 X - 56.76

Whereas we know all men by their presents that the owners of the land included in the plat of Capital Avenue hereunto annexed do hereby forever dedicate to the use and benefit of the public all the streets and alleys in said addition as shown on said plat this 17th day of January 1890

In the presence of Charles D. Jackson, Notary Public, John C. Smith, Clerk

I hereby certify that this map is correct and in accordance with survey made by me

Approved from 23rd and 1890



# CAPITOL AVENUE ADDITION


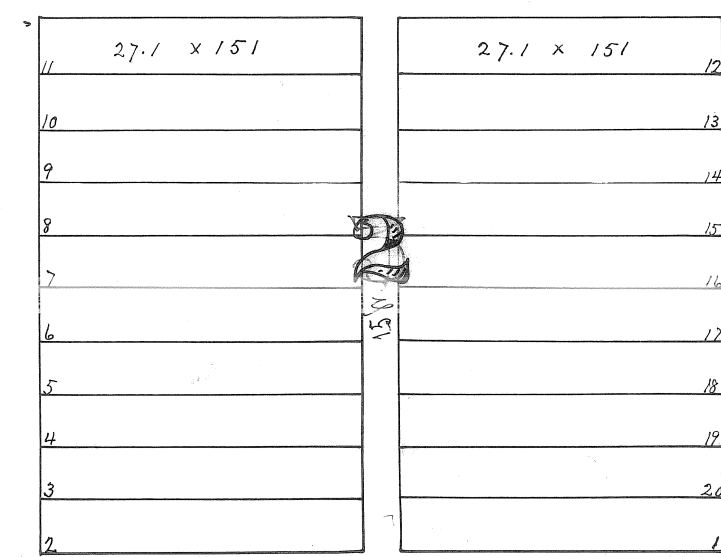
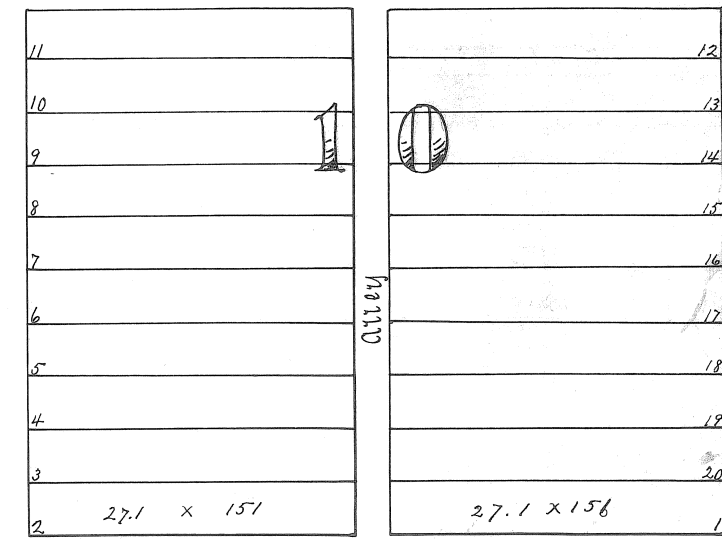
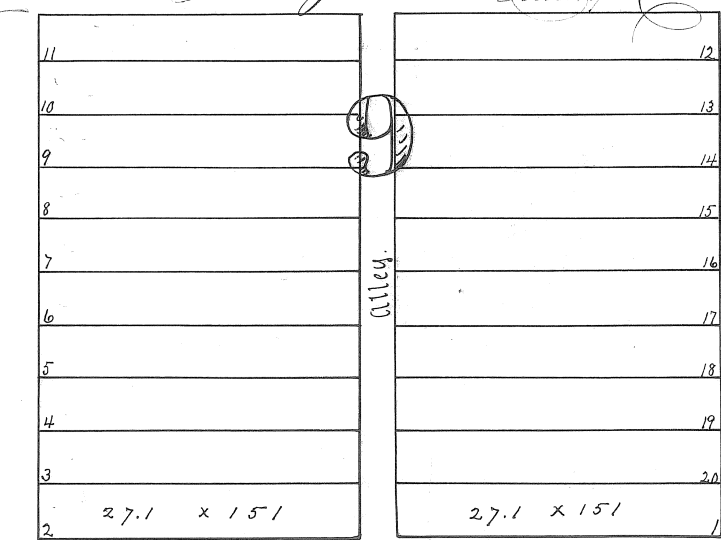
## LOTS 5-6-7-8-11-12-18-19-20-21

### 5 ACRES PLATA

Big Field Survey

Nov. 23 1890  
A communication was this day received from the County Clerk, reading as follows: Dear Sir: On Nov. 5, 1890, the Board of County Commissioners granted the petition of the British Investment Co. of London, England, for the change of the name of the street known as 'Capital Avenue' to 'Capitol Avenue', which is generally known. They authorized you to make the said change upon your official plats in accordance with their order. Respectfully,  
David C. Dunbar  
County Clerk

Scale 50 ft = One Inch  
Lots not marked 25 ft wide



Cherland Avenue

ST. ARCE

HENNINGTON

EAST

AVENUE

SEVEN

EAST

MARIE

THIRD

S.W. Cor  
2nd & 3rd  
S. Ave 711.2