

WHEN RECORDED, RETURN TO:

Wasatch Peaks Ranch Public Infrastructure District
Attn: Brent Rose
36 South State Street, Suite 500
Salt Lake City, UT 84111


NOTICE OF RESOLUTION AND BONDS TO BE ISSUED

On [May 23], 2023, the Wasatch Peaks Ranch Public Infrastructure District (the "District") recorded that certain Notice of Public Infrastructure District, which provided notice that property with the District may be subject to a property tax by the District to finance and repay infrastructure and other improvements.

Notice is hereby given that the Board of Trustees (the "Board") of the District has adopted Resolution 2023-[2] (the "Resolution") in which it made a finding that it had obtained the consent of 100% of the surface property owners within the boundaries of the District (the "Property Owner Consents") to the issuance of not to exceed Three Hundred Million Dollars (\$300,000,000) (the "Bonds") for the purpose of paying all or a portion of the costs of public infrastructure, as permitted under Title 17B and Title 17D, Chapter 4 of the Utah Code Annotated 1953, as amended ("Utah Code"). For any capital appreciation Bonds issued by the District, only the par amount of such Bonds at issuance (and not the value at conversion) of such Bonds shall count against this amount. Notice is further given that on such date there were no registered voters residing within the boundaries of the District.

Within the Resolution, the Board declared its intent to issue limited tax bonds, in one or more series, the debt service upon which is repayable from taxes levied against property within the boundaries of the District, subject to a maximum mill levy for repayment of 0.010 per dollar of taxable value (and subject to adjustment as provided in Section 17D-4-301(8) of the Utah Code) which may be imposed for a period of up to forty (40) years from the first date of imposition thereof with respect to each series of bonds. The Board further declared its intent to issue such limited tax bonds on or before May 23, 2023.


The Property Owner Consents are binding on the Property Owners and their successors in title and assigns and all future residents, owners, lessors, voters, and taxpayers of the District, and no further consent of property owners within the District will be required by the District to issue bonds. A legal description of the boundaries of the District is attached as Exhibit A.


[Ed Schultz], Chair

STATE OF UTAH)
 : ss.
COUNTY OF SALT LAKE)

On MAY 23, 2023 personally appeared before me [Ed Schultz], who duly acknowledged to me that he executed the foregoing instrument on behalf of the Wasatch Peaks Ranch Public Infrastructure District in the capacity of Chair.

My Commission Expires:
NOV 2, 2025



Notary Public
Residing at: SALT LAKE, Utah

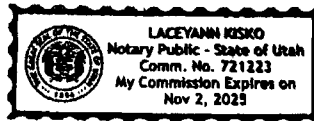


EXHIBIT A**FINAL LOCAL ENTITY PLAT****WASATCH PEAKS RANCH PUBLIC INFRASTRUCTURE DISTRICT****BOUNDARY DESCRIPTION:****(TOWNSHIP 4 NORTH, RANGE 1 EAST, SALT LAKE BASE AND MERIDIAN)****PARCEL 9: Tax Parcel No. 00-0090-3200**

BEGINNING AT THE NORTHWEST CORNER OF SECTION 1, TOWNSHIP 4 NORTH, RANGE 1 EAST, SALT LAKE BASE AND MERIDIAN AND RUNNING THENCE, ALONG THE NORTH LINE OF SAID SECTION 1, SOUTH 89°40'39" EAST 808.50 FEET; THENCE SOUTH 00°27'25" WEST 1357.26 FEET; THENCE NORTH 46°18'37" WEST 41.49 FEET; THENCE NORTHWESTERLY 280.08 FEET ALONG THE ARC OF A 325.00 FOOT RADIUS CURVE TO THE LEFT, THROUGH A CENTRAL ANGLE OF 49°22'37", CHORD BEARS NORTH 70°59'55" WEST 271.49 FEET; THENCE NORTHWESTERLY 64.66 FEET ALONG THE ARC OF A 50.00 FOOT REVERSE CURVE TO THE RIGHT, THROUGH A CENTRAL ANGLE OF 74°05'35", CHORD BEARS NORTH 58°38'26" WEST 60.25 FEET; THENCE NORTHWESTERLY 10.01 FEET ALONG THE ARC OF A 175.00 FOOT REVERSE CURVE TO THE LEFT, THROUGH A CENTRAL ANGLE OF 3°16'33", CHORD BEARS NORTH 23°13'55" WEST 10.00 FEET; THENCE SOUTH 68°24'22" WEST 50.11 FEET; THENCE SOUTHEASTERLY 19.78 FEET ALONG THE ARC OF A 125.00 NON-TANGENT RADIUS CURVE TO THE RIGHT, THROUGH A CENTRAL ANGLE 9°03'56", CHORD BEARS SOUTH 21°38'59" EAST 19.76 FEET; THENCE SOUTH 17°07'02" EAST 7.95 FEET; THENCE SOUTHWESTERLY 28.80 FEET ALONG THE ARC OF A 20.00 FOOT RADIUS CURVE TO THE RIGHT, THROUGH A CENTRAL ANGLE OF 82°30'19", CHORD BEARS SOUTH 24°08'08" WEST 26.38 FEET; THENCE SOUTHWESTERLY 95.77 FEET ALONG THE ARC OF A 325.00 FOOT REVERSE CURVE TO THE LEFT, THROUGH A CENTRAL ANGLE OF 16°53'01", CHORD BEARS SOUTH 56°56'47" WEST 95.42 FEET; THENCE SOUTH 48°30'16" WEST 86.18 FEET; THENCE SOUTHERLY 309.98 FEET ALONG THE ARC OF A 275.00 FOOT RADIUS CURVE TO THE LEFT, THROUGH A CENTRAL ANGLE OF 64°35'02", CHORD BEARS SOUTH 16°12'45" WEST 293.83 FEET; THENCE SOUTH 16°04'46" EAST 167.76 FEET; THENCE SOUTHERLY 356.93 FEET ALONG THE ARC OF A 275.00 FOOT RADIUS CURVE TO THE RIGHT, THROUGH A CENTRAL ANGLE OF 74°21'57", CHORD BEARS SOUTH 21°06'13" WEST 332.40 FEET; THENCE SOUTH 58°17'11" WEST 105.35 FEET; THENCE SOUTHWESTERLY 40.33 FEET ALONG THE ARC OF A 225.00 FOOT RADIUS CURVE TO THE RIGHT, THROUGH A CENTRAL ANGLE OF 10°16'14", CHORD BEARS SOUTH 63°25'18" WEST 40.28 FEET TO THE WEST LINE OF SAID SECTION 1; THENCE, ALONG SAID WEST LINE NORTH 00°27'24" EAST 2208.70 FEET TO THE POINT OF BEGINNING.

PARCEL 10: Tax Parcel No. 00-0090-3205

ALL OF SECTION 2.

LESS AND EXCEPTING ANY PORTION WITHIN THE BOUNDARY OF WASATCH PEAKS RANCH PLAT 1, RECORDED ON MAY 3, 2022 AS ENTRY NO. 160852 IN BOOK 391 AT PAGES 382-401 IN THE OFFICE OF THE MORGAN COUNTRY RECORDER.

ALSO LESS AND EXCEPTING ANY PORTION WITHIN THE BOUNDARY OF WASATCH PEAKS RANCH PLAT 1, FIRST AMENDMENT, RECORDED ON MAY 1, 2023 AS ENTRY NO. 163347 IN BOOK 399 AT PAGE 1237 IN THE OFFICE OF THE MORGAN COUNTRY RECORDER.

ALSO, LESS AND EXCEPTING ANY PORTION WITHIN THE BOUNDARY OF FINAL PLAT WASATCH PEAKS RANCH PLAT 2A, RECORDED ON MAY 1, 2023 AS ENTRY NO. 163354 IN BOOK 399 AT PAGE 1278 IN THE OFFICE OF THE MORGAN COUNTRY RECORDER.

PARCEL 11: Tax Parcel No. 00-0001-1583
ALL OF SECTION 3.

PARCEL 12: Tax Parcel No. 00-0001-1617
THE EAST HALF OF THE SOUTHWEST QUARTER, AND THE SOUTHEAST QUARTER OF SECTION 4.

PARCEL 13: Tax Parcel No. 00-0001-1666
ALL OF SECTION 9.

LESS THE FOLLOWING DESCRIBED PROPERTY:

BEGINNING ON THE SOUTH LINE OF SECTION 9, AFORESAID, AT A POINT WHERE SAID SECTION LINE CROSSES THE TOP OF THE MOUNTAIN; THENCE NORTH ALONG THE TOP OF THE MOUNTAIN TO THE NORTH LINE OF SAID SECTION 9; THENCE WEST TO THE NORTHWEST CORNER OF SAID SECTION; THENCE SOUTH ONE MILE TO SOUTHWEST CORNER OF SAID SECTION; THENCE EAST TO POINT OF BEGINNING.

PARCEL 14: Tax Parcel No. 00-0001-1690
ALL OF SECTION 10.

LESS AND EXCEPTING ANY PORTION WITHIN THE BOUNDARY OF FINAL PLAT WASATCH PEAKS RANCH PLAT 2A, RECORDED ON MAY 1, 2023 AS ENTRY NO. 163354 IN BOOK 399 AT PAGE 1278 IN THE OFFICE OF THE MORGAN COUNTRY RECORDER.

PARCEL 15: Tax Parcel No. 00-0090-3208
ALL OF SECTION 11.

LESS AND EXCEPTING ANY PORTION WITHIN THE BOUNDARY OF WASATCH PEAKS RANCH PLAT 1, RECORDED ON MAY 3, 2022 AS ENTRY NO. 160852 IN BOOK 391 AT PAGES 382-401 IN THE OFFICE OF THE MORGAN COUNTRY RECORDER.

ALSO, LESS AND EXCEPTING ANY PORTION WITHIN THE BOUNDARY OF FINAL PLAT WASATCH PEAKS RANCH PLAT 1, FIRST AMENDMENT, RECORDED ON MAY 1, 2023 AS ENTRY NO. 163347 IN BOOK 399 AT PAGE 1237 IN THE OFFICE OF THE MORGAN COUNTRY RECORDER.

ALSO, LESS AND EXCEPTING ANY PORTION WITHIN THE BOUNDARY OF FINAL PLAT WASATCH PEAKS RANCH PLAT 2A, RECORDED ON MAY 1, 2023 AS ENTRY NO. 163354 IN BOOK 399 AT PAGE 1278 IN THE OFFICE OF THE MORGAN COUNTRY RECORDER.

PARCEL 16: Tax Parcel No. 00-0090-3217
THE SOUTH HALF AND THE SOUTH HALF OF THE NORTH HALF OF SECTION 12.

LESS AND EXCEPTING ANY PORTION WITHIN THE BOUNDARY OF WASATCH PEAKS RANCH PLAT 1, RECORDED ON MAY 3, 2022 AS ENTRY NO. 160852 IN BOOK 391 AT PAGES 382-401 IN THE OFFICE OF THE MORGAN COUNTRY RECORDER.

PARCEL 17: Tax Parcel No. 00-0001-1849

ALL OF SECTION 13.

PARCEL 18: Tax Parcel No. 00-0001-1872

THE WEST HALF AND THE SOUTHEAST QUARTER OF SECTION 14.

LESS AND EXCEPTING ANY PORTION WITHIN THE BOUNDARY OF FINAL PLAT WASATCH PEAKS RANCH PLAT 2A, RECORDED ON MAY 1, 2023 AS ENTRY NO. 163354 IN BOOK 399 AT PAGE 1278 IN THE OFFICE OF THE MORGAN COUNTRY RECORDER.

PARCEL 19: Tax Parcel No. 00-0001-1922

ALL OF SECTION 15.

PARCEL 20: Tax Parcel No. 00-0001-1963

THE EAST HALF AND THE EAST HALF OF THE WEST HALF OF SECTION 22.

PARCEL 21: Tax Parcel No. 00-0001-2003

ALL OF SECTION 23.

PARCEL 21A: Tax Parcel No. 00-0001-2045

THE NORTH HALF OF THE NORTH HALF OF SECTION 24.

PARCEL 22: Tax Parcel No. 00-0001-2276

THE WEST HALF AND THE WEST HALF OF THE SOUTHEAST QUARTER OF SECTION 26.

PARCEL 23: Tax Parcel No. 00-0001-2292

ALL OF SECTION 27.

(TOWNSHIP 4 NORTH, RANGE 2 EAST, SALT LAKE BASE AND MERIDIAN)

PARCEL 26: Tax Parcel No. 00-0001-6517

THE NORTHWEST QUARTER OF SECTION 19.

EXCEPTING THEREFROM THE SOUTH HALF OF THE NORTHWEST QUARTER OF THE NORTHWEST QUARTER AND THE NORTH HALF OF THE SOUTHWEST QUARTER OF THE NORTHWEST QUARTER, AS RECORDED AUGUST 11, 2011, AS ENTRY NO. 123753, IN BOOK 292 AT PAGE 1336 DEEDED TO WEBER BASIN WATER CONSERVANCY DISTRICT.

PARCEL 26A: Tax Parcel No. 00-0085-9593

THE SOUTH HALF OF THE NORTHWEST QUARTER OF THE NORTHWEST QUARTER AND THE NORTH HALF OF THE SOUTHWEST QUARTER OF THE NORTHWEST QUARTER OF SECTION 19.

(TOWNSHIP 5 NORTH, RANGE 1 EAST, SALT LAKE BASE AND MERIDIAN)

PARCEL 27: Tax Parcel No. 00-0002-6185

BEGINNING AT THE SOUTHEAST CORNER OF SECTION 26, THENCE WEST 80 RODS; THENCE NORTH 30 RODS, MORE OR LESS, TO THE WEBER RIVER; THENCE UP SAID RIVER SOUTH 75°00' EAST 20.86 CHAINS; THENCE SOUTH 8 RODS TO THE POINT OF BEGINNING.

LESS AND EXCEPTING LAND CONVEYED TO WEBER BASIN WATER CONSERVANCY DISTRICT, BY FINAL ORDER OF CONDEMNATION RECORDED IN BOOK R OF DEEDS AT PAGES 119 THROUGH 122, AND BY DEEDS RECORDED IN BOOK 292, AT PAGE 1337 AND IN BOOK 297 AT PAGE 794.

PARCEL 28: Tax Parcel No. 00-0002-6177

BEGINNING AT A POINT 11.50 CHAINS EAST FROM THE SOUTHWEST CORNER OF THE NORTHWEST QUARTER OF THE SOUTHWEST QUARTER OF SECTION 26; RUNNING THENCE NORTH 05°30' WEST 7.39 CHAINS, MORE OR LESS, TO UNION PACIFIC RAILROAD FENCE; THENCE FOLLOWING SAID FENCE SOUTH 83°30' EAST 24.30 CHAINS; THENCE SOUTH 09°00' EAST 4.66 CHAINS, MORE OR LESS, TO THE QUARTER, QUARTER LINE; THENCE WEST 24.50 CHAINS TO THE POINT OF BEGINNING.

PARCEL 29: Tax Parcel No. 00-0002-6227

THE SOUTH HALF OF THE SOUTHWEST QUARTER, AND THE SOUTHWEST QUARTER OF THE SOUTHEAST QUARTER OF SECTION 26,

LESS AND EXCEPTING LAND CONVEYED TO WEBER BASIN WATER CONSERVANCY DISTRICT, BY FINAL ORDER OF CONDEMNATION RECORDED IN BOOK R OF DEEDS AT PAGES 119 THROUGH 122, AND BY DEEDS RECORDED IN BOOK 292, AT PAGE 1337 AND IN BOOK 297 AT PAGE 794.

TOGETHER WITH RESERVED ACCESS AS DESCRIBED IN BOOK 292 AT PAGE 1337 AND IN BOOK 297, PAGE 794.

PARCEL 30: Tax Parcel No. 00-0002-6292

BEGINNING AT THE CENTER OF THE SOUTHEAST QUARTER OF SECTION 27; RUNNING THENCE NORTH 8.00 CHAINS, MORE OR LESS, TO THE RIGHT OF WAY OF THE UNION PACIFIC RAILROAD COMPANY; THENCE WEST 3.50 CHAINS; THENCE SOUTH 78°00' WEST, ALONG SAID RIGHT OF WAY, 17 CHAINS, MORE OR LESS, TO THE WEST LINE OF THE SOUTHEAST QUARTER OF SECTION 27, THENCE SOUTH, ON SAID LINE, 3 CHAINS, MORE OR LESS, TO THE QUARTER, QUARTER CORNER; THENCE EAST 20 CHAINS TO THE PLACE OF BEGINNING.

EXCEPTING THEREFROM THAT PORTION THEREOF CONVEYED TO THORNLEY K. SWAN AND J.W. SWAN BY DEED RECORDED IN BOOK R OF DEEDS, PAGE 624. DESCRIBED AS FOLLOWS: BEGINNING AT A POINT 528.5 FEET NORTH FROM THE SOUTH QUARTER CORNER OF SAID SECTION 27, SAID POINT BEING ON THE NORTH RIGHT OF WAY LINE OF THE GATEWAY CANAL, THENCE ALONG SAID RIGHT OF WAY LINE SOUTH 53°33' EAST 216.5 FEET; THENCE NORTH 81°01' EAST 259.8 FEET; THENCE NORTH 43°00' EAST 153.1 FEET; THENCE 281.2 FEET ALONG A REGULAR CURVE TO THE RIGHT WITH A RADIUS OF 400.0 FEET; THENCE NORTH 83°17' EAST 149.9 FEET TO GATEWAY CANAL RIGHT OF WAY STATION 420+07.4 ON SAID NORTH RIGHT OF WAY LINE; THENCE NORTH 979.6 FEET, MORE OR LESS, TO THE SOUTH RIGHT OF WAY LINE OF UNION PACIFIC RAILROAD COMPANY; THENCE ALONG SAID RAILROAD RIGHT OF WAY LINE SOUTH 74°40' WEST 964.2 FEET, MORE OR LESS, TO THE WEST LINE OF THE SOUTHEAST QUARTER OF SECTION 27; THENCE SOUTH 890.5 FEET TO THE POINT OF BEGINNING.

PARCEL 31: Tax Parcel No. 00-0002-6334

BEGINNING AT THE SOUTHEAST CORNER OF SECTION 27, TOWNSHIP 5 NORTH, RANGE 1 EAST, RUNNING THENCE NORTH 80 RODS; THENCE WEST 660 FEET; THENCE SOUTH 660 FEET; THENCE WEST 1320 FEET; THENCE NORTH 660 FEET; THENCE WEST 660 FEET; THENCE SOUTH 80 RODS; THENCE EAST 160 RODS TO THE POINT OF BEGINNING.

LESS AND EXCEPTING LAND CONVEYED TO WEBER BASIN WATER CONSERVANCY DISTRICT, BY FINAL ORDER OF CONDEMNATION RECORDED IN BOOK R OF DEEDS AT PAGES 119 THROUGH 122.

ALSO EXCEPTING THEREFROM THAT PORTION THEREOF CONVEYED TO THORNLEY K. SWAN AND J.W. SWAN BY DEED RECORDED IN BOOK R OF DEEDS, PAGE 624. DESCRIBED AS FOLLOWS: BEGINNING AT A POINT 528.5 FEET NORTH FROM THE SOUTH QUARTER CORNER OF SAID SECTION 27, SAID POINT BEING ON THE NORTH RIGHT OF WAY LINE OF THE GATEWAY CANAL, THENCE ALONG SAID RIGHT OF WAY LINE SOUTH 53°33' EAST 216.5 FEET; THENCE NORTH 81°01' EAST 259.8 FEET; THENCE NORTH 43°00' EAST 153.1 FEET; THENCE 281.2 FEET ALONG A REGULAR CURVE TO THE RIGHT WITH A RADIUS OF 400.0 FEET; THENCE NORTH 83°17' EAST 149.9 FEET TO GATEWAY CANAL RIGHT OF WAY STATION 420+07.4 ON SAID NORTH RIGHT OF WAY LINE; THENCE NORTH 979.6 FEET, MORE OR LESS, TO THE SOUTH RIGHT OF WAY LINE OF UNION PACIFIC RAILROAD COMPANY; THENCE ALONG SAID RAILROAD RIGHT OF WAY LINE SOUTH 74°40' WEST 964.2 FEET, MORE OR LESS, TO THE WEST LINE OF THE SOUTHEAST QUARTER OF SECTION 27; THENCE SOUTH 890.5 FEET TO THE POINT OF BEGINNING.

PARCEL 32: Tax Parcel No. 00-0002-6359

BEGINNING 13.50 CHAINS SOUTH FROM THE NORTHWEST CORNER OF THE SOUTHEAST QUARTER OF SECTION 27, TOWNSHIP 5 NORTH, RANGE 1 EAST; THENCE SOUTH 3 CHAINS, MORE OR LESS, TO THE RIGHT OF WAY OF THE UPRR CO., THENCE NORTH 78°00' EAST, ALONG SAID RIGHT OF WAY, 10 CHAINS; THENCE NORTH 10°00' EAST 2 CHAINS, MORE OR LESS, TO THE NORTH LINE OF THE COUNTY ROAD; THENCE SOUTH 80°00' WEST, ALONG LINE, 10 CHAINS TO THE POINT OF BEGINNING.

RESERVING THEREFROM THE COUNTY ROAD AS NOW CONSTRUCTED.

PARCEL 33: Tax Parcel No. 00-0002-6375

BEGINNING AT THE CENTER OF THE SOUTHEAST QUARTER OF SECTION 27, AND RUNNING THENCE NORTH 8 CHAINS; TO THE UNION PACIFIC RAIL ROAD RIGHT OF WAY, THENCE RUNNING, ALONG THE SOUTH SIDE OF THE UNION PACIFIC RAILROAD RIGHT OF WAY, EASTERLY 11.55 CHAINS; THENCE SOUTH 8 CHAINS TO THE QUARTER SECTION LINE; THENCE WEST 11.55 CHAINS TO THE PLACE OF BEGINNING.

PARCEL 34: Tax Parcel No. 00-0002-6391

BEGINNING 1320 FEET NORTH AND 660 FEET WEST FROM THE SOUTHEAST CORNER OF SECTION 27, TOWNSHIP 5 NORTH, RANGE 1 EAST, SALT LAKE MERIDIAN; THENCE SOUTH 660 FEET; THENCE WEST 1320 FEET; THENCE NORTH 660 FEET; THENCE EAST 1320 FEET TO BEGINNING.

LESS AND EXCEPTING LAND CONVEYED TO WEBER BASIN WATER CONSERVANCY DISTRICT BY FINAL ORDER OF CONDEMNATION RECORDED IN BOOK R OF DEEDS AT PAGES 119 THROUGH 122, AND BY DEEDS RECORDED IN BOOK 292 AT PAGE 1337 AND IN BOOK 297 AT PAGE 794.

ALSO EXCEPTING THEREFROM THAT PORTION THEREOF CONVEYED TO THORNLEY K. SWAN AND J.W. SWAN BY DEED RECORDED IN BOOK R OF DEEDS, PAGE 624. DESCRIBED AS FOLLOWS: BEGINNING AT A POINT 528.5 FEET NORTH FROM THE SOUTH QUARTER CORNER OF SAID SECTION 27, SAID POINT BEING ON THE NORTH RIGHT OF WAY LINE OF THE GATEWAY CANAL, THENCE ALONG SAID RIGHT OF WAY LINE SOUTH 53°33' EAST 216.5 FEET; THENCE NORTH 81°01' EAST 259.8 FEET; THENCE NORTH 43°00' EAST 153.1 FEET; THENCE 281.2 FEET ALONG A REGULAR CURVE TO THE RIGHT WITH A RADIUS OF 400.0 FEET; THENCE NORTH 83°17' EAST 149.9 FEET TO GATEWAY CANAL RIGHT OF WAY STATION 420+07.4 ON SAID NORTH RIGHT OF WAY LINE; THENCE NORTH 979.6 FEET, MORE OR LESS, TO THE SOUTH RIGHT OF WAY LINE OF UNION PACIFIC RAILROAD COMPANY; THENCE ALONG SAID RAILROAD RIGHT OF WAY LINE SOUTH 74°40' WEST 964.2 FEET, MORE OR LESS, TO THE WEST LINE OF THE SOUTHEAST QUARTER OF SECTION 27; THENCE SOUTH 890.5 FEET TO THE POINT OF BEGINNING.

TOGETHER WITH RESERVED ACCESS AS DESCRIBED IN BOOK 292 AT PAGE 1337 AND IN BOOK 297 AT PAGE 794.

PARCEL 35: Tax Parcel No. 00-0002-6623

THE SOUTH HALF OF THE SOUTHEAST QUARTER, AND THE SOUTHEAST QUARTER OF THE SOUTHWEST QUARTER OF SECTION 28.

LESS AND EXCEPTING ANY AREA WITHIN DAVIS COUNTY

PARCEL 36: Tax Parcel No. 00-0002-6680

ALL OF SECTION 33.

LESS AND EXCEPTING ANY AREA WITHIN DAVIS COUNTY

PARCEL 37: Tax Parcel No. 00-0002-6722

ALL OF THE EAST HALF AND THE EAST HALF OF THE WEST HALF OF SECTION 34,

EXCEPTING THEREFROM LAND CONVEYED TO WEBER BASIN WATER CONSERVANCY DISTRICT PROPERTY SERIAL NUMBER 01-005-071-NA, AS RECORDED IN BOOK R OF DEEDS PAGES 119 THROUGH 122 DESCRIBED AS FOLLOWS: A TRACT OF LAND IN THE NORTHEAST QUARTER OF THE NORTHWEST QUARTER OF SECTION 34, TOWNSHIP 5 NORTH, RANGE 1 EAST, SALT LAKE BASE AND MERIDIAN, BEING MORE PARTICULARLY DESCRIBED AS FOLLOWS: BEGINNING AT A POINT ON THE NORTH LINE OF THE VENDOR'S PROPERTY, ALSO BEING A POINT ON THE NORTH LINE OF SAID SECTION 34, FROM WHICH POINT THE NORTH QUARTER CORNER OF SAID SECTION 34 BEARS NORTH 88°48' EAST 417.4 FEET, AND RUNNING THENCE SOUTH 49°16' WEST 283.7 FEET; THENCE NORTH 53°51' WEST 297.5 FEET TO THE NORTH LINE OF SAID SECTION 34; THENCE NORTH 88°48' EAST, ALONG THE NORTH LINE OF SAID SECTION 34, 455.3 FEET TO THE POINT OF BEGINNING.

PARCEL 38: Tax Parcel No. 00-0089-8784 & 00-0089-8865

ALL OF SECTION 35.

EXCEPTING THAT PORTION THEREOF CONDEMNED FOR GATEWAY CANAL IN BOOK R OF DEEDS, PAGES 119 THROUGH 122.

ALSO LESS DEEDED TO WEBER BASIN WATER CONSERVANCY DISTRICT IN BOOK 292 AT PAGE 1337 AND BOOK 297 AT PAGE 794.

TOGETHER WITH RESERVED ACCESS AS DESCRIBED IN BOOK 292 AT PAGE 1337 AND IN BOOK 297 AT PAGE 794

SWAN PARCEL 1: Tax Parcel No. 00-0002-6490

THE SOUTH ONE-HALF OF THE SOUTHWEST QUARTER OF SECTION 27, TOWNSHIP 5 NORTH, RANGE 1 EAST, SALT LAKE MERIDIAN, AND ALL OF THE NORTH ONE-HALF OF THE SOUTHWEST QUARTER OF SECTION 27, TOWNSHIP 5 NORTH, RANGE 1 EAST, SALT LAKE MERIDIAN, OWNED BY GRANTOR AND SITUATE SOUTH OF THE UNION PACIFIC RAILROAD COMPANY'S RIGHT-OF-WAY.

EXCEPTING THEREFROM THE PROPERTY HERETOFORE CONVEYED BY THE GRANTOR BY A WARRANTY DEED, DATED MAY 12, 1955, FROM SWAN LAND AND LIVESTOCK COMPANY TO THE WEBER BASIN WATER CONSERVANCY DISTRICT, RECORDED ON JUNE 7, 1955, IN THE OFFICE OF THE MORGAN COUNTY RECORDER IN BOOK Q, AT PAGE 409, AS INSTRUMENT NO. 27442.

ALSO, EXCEPTING THE FOLLOWING: BOOK S PAGE 376, A PART OF THE SOUTHEAST QUARTER OF THE SOUTHWEST QUARTER OF SECTION 27, TOWNSHIP 5 NORTH, RANGE 1 EAST OF THE SALT LAKE BASE AND MERIDIAN. TRUE MERIDIAN IS USED AS BASE BEARING. BEGINNING AT A POINT ON WHICH BEARS NORTH 984.7 FEET AND WEST 312.0 FEET FROM THE SOUTH QUARTER SECTION CORNER OF THE SAID SECTION 27 (SAID QUARTER SECTION CORNER IS MARKED BY A METAL HUB PLACED BY THE OLD QUARTER SECTION CORNER STONE BY THE U.S. BUREAU OF LAND MANAGEMENT IN THE 1952 RESURVEY), AND RUNNING THENCE SOUTH 16°19' EAST 40.0 FEET; THENCE SOUTH 73°41' WEST 60.0 FEET; THENCE NORTH 16°19' WEST 40.0 FEET TO THE RIGHT OF WAY LINE OF THE SAID MOUNTAIN FUEL

SUPPLY COMPANY; THENCE ALONG SAID RIGHT OF WAY LINE NORTH 73°41' EAST 60.0 FEET TO THE POINT OF BEGINNING.

ALSO, SUBJECT TO THE FOLLOWING DESCRIBED RIGHT-OF-WAY: A STRIP OF LAND TWO RODS WIDE IN THE SOUTHWEST QUARTER OF SECTION 27, TOWNSHIP 5 NORTH, RANGE 1 EAST, SALT LAKE BASE AND MERIDIAN, THE CENTER LINE OF WHICH BEGINS AT A POINT WHERE THE SOUTH RIGHT-OF-WAY LINE OF THE UNION PACIFIC RAILROAD COMPANY INTERSECTS WITH THE CENTER LINE OF A BRIDGE CONSTRUCTED OVER THE WEBER RIVER AS PART OF THE GATEWAY CANAL PROJECT WHICH POINT IS APPROXIMATELY 310 FEET WEST OF THE EAST LINE OF THE SOUTHWEST QUARTER OF SAID SECTION 27 AND RUNNING SOUTH 4°22' WEST ACROSS THE SAID BRIDGE AS PRESENTLY CONSTRUCTED 240 FEET MORE OR LESS TO THE SOUTH SIDE OF THE PIONEER PIPELINE COMPANY'S PIPELINE, THENCE EASTERLY ALONG THE SOUTH SIDE OF AND ADJACENT TO SAID PIPELINE 340 FEET MORE OR LESS TO THE EAST LINE OF THE SOUTHWEST QUARTER OF SAID SECTION 27.

ALSO, EXCEPTING THE FOLLOWING: (01-005-065-NA, BOOK M4, PAGE 401) A TRACT OF LAND IN THE SOUTHWEST QUARTER OF THE SOUTHWEST QUARTER OF SECTION 27, TOWNSHIP 5 NORTH, RANGE 1 EAST, SALT LAKE BASE AND MERIDIAN, BEING MORE PARTICULARLY DESCRIBED AS FOLLOWS:

BEGINNING AT A POINT ON THE WEST LINE OF A TRACT UNDER CONTRACT TO THE UNITED STATES AS RECORDED JULY 16, 1954, AS ENTRY NO. 26724 IN BOOK MISC. NO. 3, PAGE 475, FROM WHICH POINT THE SOUTH QUARTER CORNER OF SAID SECTION 27 BEARS SOUTH 54°12' EAST 2069.6 FEET AND RUNNING THENCE SOUTH ALONG THE BOUNDARY OF SAID TRACT UNDER CONTRACT TO UNITED STATES 492.7 FEET; THENCE WEST 175.0 FEET; THENCE NORTH 492.7 FEET; THENCE EAST 175.0 FEET TO POINT OF BEGINNING.

SWAN PARCEL 2: Tax Parcel No. 00-0002-6417

BEGINNING AT A POINT 528.5 FEET NORTH FROM THE SOUTH QUARTER CORNER OF SAID SECTION 27, SAID POINT BEING ON THE NORTH RIGHT-OF-WAY LINE OF GATEWAY CANAL, THENCE ALONG SAID RIGHT-OF-WAY LINE SOUTH 53°33' EAST 216.5 FEET; THENCE NORTH 81°01' EAST 259.8 FEET; THENCE NORTH 43°00' EAST 153.1 FEET; THENCE 281.2 FEET ALONG THE REGULAR CURVE TO THE RIGHT WITH A RADIUS OF 400.0 FEET; THENCE NORTH 83°17' EAST 149.9 FEET TO THE GATEWAY CANAL RIGHT-OF-WAY STATION 420+07.04 ON SAID NORTH RIGHT-OF-WAY LINE; THENCE NORTH 979.6 FEET MORE OR LESS TO SOUTH RIGHT-OF-WAY LINE OF UNION PACIFIC RAILROAD CO; THENCE ALONG SAID RAILROAD RIGHT-OF-WAY LINE SOUTH 74°40' WEST 964.2 FEET, MORE OF LESS, TO THE WEST LINE OF SOUTHEAST QUARTER OF SECTION 27; THENCE SOUTH 890.5 FEET TO THE POINT OF BEGINNING.

PARCEL 39: *Tax Parcel No(s). 00-0090-3161, 00-0090-3162, 00-0090-3163, 00-0090-3164, 00-0090-3165, 00-0090-3166, 00-0090-3167, 00-0090-3168, 00-0090-3169, 00-0090-3191, 00-0090-3192, 00-0090-3193, 00-0090-3193, 00-0090-3194, 00-0090-3195, 00-0090-3196, 00-0090-3197 & 00-0090-3198.*

WASATCH PEAKS RANCH PLAT 1, RECORDED ON MAY 3, 2022 AS ENTRY NO. 160852 IN BOOK 391 AT PAGES 382-401 IN THE OFFICE OF THE MORGAN COUNTRY RECORDER, MORE PARTICULARLY DESCRIBED AS FOLLOWS:

A PARCEL OF LAND LYING AND SITUATED IN THE NORTHWEST AND SOUTHWEST QUARTER OF SECTION 1, THE NORTHEAST, SOUTHEAST AND SOUTHWEST QUARTER OF SECTION 2, THE NORTHWEST, NORTHEAST AND SOUTHEAST QUARTER OF SECTION 11 AND THE NORTHWEST AND SOUTHWEST QUARTER OF SECTION 12, TOWNSHIP 4 NORTH, RANGE 1 EAST, SALT LAKE BASE AND MERIDIAN, MORE PARTICULARLY DESCRIBED AS FOLLOWS:

BEGINNING AT THE NORTHWEST CORNER OF SECTION 12, TOWNSHIP 4 NORTH, RANGE 1 EAST, SALT LAKE BASE AND MERIDIAN, SAID NORTHWEST CORNER BEING A 3" ALUMINUM CAP MONUMENT SET BY THE MORGAN COUNTY SURVEYOR IN 2021 AND RUNNING THENCE, ALONG THE WEST LINE OF SAID SECTION 12, SOUTH 00°11'58" WEST 1320.00 FEET; THENCE SOUTH 89°41'38" EAST 654.08 FEET; THENCE SOUTH 00°18'22" WEST 566.17 FEET; THENCE SOUTH 51°33'39" EAST 82.06 FEET; THENCE SOUTH 47°06'38" WEST 196.85 FEET; THENCE SOUTH 31°52'23" WEST 463.88 FEET; THENCE SOUTH 32°23'59" WEST 448.41 FEET; THENCE NORTH 45°02'32" WEST 117.01 FEET; THENCE SOUTH 45°26'50" WEST 683.28 FEET; THENCE NORTH 41°22'18" WEST 327.01 FEET; THENCE NORTH 11°08'04" WEST 673.67 FEET; THENCE NORTH 54°52'43" WEST 504.84 FEET; THENCE SOUTH 82°18'36" WEST 398.90 FEET; THENCE NORTH 33°23'44" WEST 748.43 FEET; THENCE WESTERLY 113.24 FEET ALONG THE ARC OF A 275.00 FOOT RADIUS CURVE TO THE RIGHT, THROUGH A CENTRAL ANGLE OF 23°35'35", (CHORD BEARS SOUTH 69°11'42" WEST 112.44 FEET); THENCE SOUTH 80°59'30" WEST 53.69 FEET; THENCE SOUTHWESTERLY 76.91 FEET ALONG THE ARC OF A 125.00 FOOT RADIUS CURVE TO THE LEFT, THROUGH A CENTRAL ANGLE OF 35°15'06", (CHORD BEARS SOUTH 63°21'57" WEST 75.70 FEET); THENCE NORTH 44°15'36" WEST 50.00 FEET; THENCE NORTHEASTERLY 45.04 FEET ALONG THE ARC OF A 175.00 FOOT RADIUS CURVE TO THE RIGHT, THROUGH A CENTRAL ANGLE OF 14°44'50", (CHORD BEARS NORTH 53°06'49" EAST 44.92 FEET); THENCE NORTHERLY 20.26 FEET ALONG THE ARC OF A 15.00 FOOT RADIUS CURVE TO THE LEFT, THROUGH A CENTRAL ANGLE OF 77°24'15", (CHORD BEARS NORTH 21°47'06" EAST 18.76 FEET); THENCE NORTHERLY 152.93 FEET ALONG THE ARC OF A 625.00 FOOT RADIUS CURVE TO THE RIGHT, THROUGH A CENTRAL ANGLE OF 14°01'12", (CHORD BEARS NORTH 09°54'26" WEST 152.55 FEET); THENCE NORTH 02°53'50" WEST 201.30 FEET; THENCE NORTHWESTERLY 196.35 FEET ALONG THE ARC OF A 125.00 FOOT RADIUS CURVE TO THE LEFT, THROUGH A CENTRAL ANGLE OF 90°00'00", (CHORD BEARS NORTH 47°53'50" WEST 176.78 FEET); THENCE SOUTH 87°06'10" WEST 194.34 FEET; THENCE SOUTHWESTERLY 39.27 FEET ALONG THE ARC OF A 25.00 FOOT RADIUS CURVE TO THE LEFT, THROUGH A CENTRAL ANGLE OF 90°00'00", (CHORD BEARS SOUTH 42°06'10" WEST 35.36 FEET); THENCE SOUTH 02°53'50" EAST 20.00 FEET; THENCE SOUTH 87°06'10" WEST 50.00 FEET; THENCE SOUTH 82°25'38" WEST 72.43 FEET; THENCE NORTH 06°40'37" WEST 207.53 FEET; THENCE NORTH 21°43'02" WEST 374.14 FEET; THENCE NORTH 01°33'54" EAST 683.04 FEET; THENCE SOUTH 88°10'33" WEST 456.69 FEET; THENCE SOUTH 04°15'42" WEST 138.03 FEET; THENCE SOUTH 76°25'52" WEST 53.66 FEET; THENCE SOUTH 87°14'17" WEST 541.85 FEET; THENCE SOUTH 45°49'27" WEST 472.75 FEET; THENCE NORTH 59°34'50" WEST 644.62 FEET; THENCE NORTHEASTERLY 74.79 FEET ALONG THE ARC OF A 150.00 FOOT RADIUS CURVE TO THE RIGHT, THROUGH A CENTRAL ANGLE OF 28°34'07", (CHORD BEARS NORTH 52°04'29" EAST 74.02 FEET); THENCE NORTH 19°49'07" WEST 50.33 FEET; THENCE NORTH 70°10'53" EAST 10.00 FEET; THENCE NORTHEASTERLY 20.75 FEET ALONG THE ARC OF A 15.00 FOOT RADIUS CURVE TO THE LEFT, THROUGH A CENTRAL ANGLE OF 79°16'40", (CHORD BEARS NORTH 30°32'33" EAST 19.14 FEET); THENCE NORTH 09°05'47" WEST 10.00 FEET; THENCE NORTH 80°54'13" EAST 50.00 FEET; THENCE NORTH 09°05'47" WEST 35.36 FEET; THENCE NORTHERLY 40.06 FEET ALONG THE ARC OF A 275.00 FOOT RADIUS CURVE TO THE RIGHT, THROUGH A CENTRAL ANGLE OF 8°20'48", (CHORD BEARS NORTH 04°55'23" WEST 40.03 FEET); THENCE NORTH 00°44'59" WEST 52.91 FEET; THENCE NORTHERLY

49.25 FEET ALONG THE ARC OF A 325.00 FOOT RADIUS CURVE TO THE LEFT, THROUGH A CENTRAL ANGLE OF 8°41'00", (CHORD BEARS NORTH 05°05'29" WEST 49.21 FEET); THENCE NORTH 09°25'59" WEST 92.67 FEET; THENCE NORTHERLY 26.46 FEET ALONG THE ARC OF A 525.00 FOOT RADIUS CURVE TO THE LEFT, THROUGH A CENTRAL ANGLE OF 2°53'14" (CHORD BEARS NORTH 10°52'36" WEST 26.45 FEET); THENCE NORTH 12°19'13" WEST 90.53 FEET; THENCE NORTHERLY 39.26 FEET ALONG THE ARC OF A 225.00 FOOT RADIUS CURVE TO THE RIGHT, THROUGH A CENTRAL ANGLE OF 9°59'48", (CHORD BEARS NORTH 07°19'19" WEST 39.21 FEET); THENCE NORTH 02°19'25" WEST 89.05 FEET; THENCE NORTHERLY 20.74 FEET ALONG THE ARC OF A 275.00 FOOT RADIUS CURVE TO THE LEFT, THROUGH A CENTRAL ANGLE OF 4°19'14", (CHORD BEARS NORTH 04°29'03" WEST 20.73 FEET); THENCE NORTH 67°38'05" EAST 550.88 FEET; THENCE SOUTH 60°39'17" EAST 54.21 FEET; THENCE NORTH 75°19'21" EAST 188.56 FEET; THENCE NORTH 80°18'11" EAST 200.39 FEET; THENCE NORTH 52°20'02" EAST 199.48 FEET; THENCE NORTH 62°39'25" EAST 280.57 FEET; THENCE NORTH 50°02'57" EAST 175.51 FEET; THENCE NORTH 36°23'22" EAST 141.11 FEET; THENCE NORTH 56°46'47" EAST 91.41 FEET; THENCE NORTH 56°30'48" EAST 375.50 FEET; THENCE SOUTHEASTERLY 65.21 FEET ALONG THE ARC OF A 375.00 FOOT RADIUS CURVE TO THE LEFT, THROUGH A CENTRAL ANGLE OF 9°57'47", (CHORD BEARS SOUTH 31°05'26" EAST 65.13 FEET); THENCE SOUTH 36°04'19" EAST 52.05 FEET; THENCE SOUTHEASTERLY 55.52 FEET ALONG THE ARC OF A 325.00 FOOT RADIUS CURVE TO THE RIGHT, THROUGH A CENTRAL ANGLE OF 9°47'16", (CHORD BEARS SOUTH 31°10'41" EAST 55.45 FEET); THENCE SOUTH 26°17'03" EAST 77.28 FEET; THENCE SOUTHEASTERLY 200.77 FEET ALONG THE ARC OF A 275.00 FOOT RADIUS CURVE TO THE LEFT, THROUGH A CENTRAL ANGLE OF 41°49'49", (CHORD BEARS SOUTH 47°11'58" EAST 196.34 FEET); THENCE SOUTH 68°06'52" EAST 111.83 FEET; THENCE SOUTHEASTERLY 150.97 FEET ALONG THE ARC OF A 225.00 FOOT RADIUS CURVE TO THE RIGHT, THROUGH A CENTRAL ANGLE OF 38°26'37", (CHORD BEARS SOUTH 48°53'34" EAST 148.15 FEET); THENCE SOUTH 29°40'15" EAST 49.21 FEET; THENCE SOUTHEASTERLY 155.56 FEET ALONG THE ARC OF A 275.00 FOOT RADIUS CURVE TO THE LEFT, THROUGH A CENTRAL ANGLE OF 32°24'42", (CHORD BEARS SOUTH 45°52'36" EAST 153.50 FEET); THENCE SOUTH 62°04'57" EAST 63.55 FEET; THENCE SOUTHEASTERLY 81.28 FEET ALONG THE ARC OF A 225.00 FOOT RADIUS CURVE TO THE RIGHT, THROUGH A CENTRAL ANGLE OF 20°41'53", (CHORD BEARS SOUTH 51°44'01" EAST 80.84 FEET); THENCE SOUTH 41°23'05" EAST 9.61 FEET; THENCE NORTH 48°36'55" EAST 50.00 FEET; THENCE SOUTH 41°23'05" EAST 10.00 FEET; THENCE EASTERLY 62.83 FEET ALONG THE ARC OF A 40.00 FOOT RADIUS CURVE TO THE LEFT, THROUGH A CENTRAL ANGLE OF 90°00'00", (CHORD BEARS SOUTH 86°23'05" EAST 56.57 FEET); THENCE NORTH 48°36'55" EAST 160.72 FEET; THENCE NORTHEASTERLY 116.69 FEET ALONG THE ARC OF A 225.00 FOOT RADIUS CURVE TO THE LEFT, THROUGH A CENTRAL ANGLE OF 29°42'50", (CHORD BEARS NORTH 33°45'30" EAST 115.38 FEET); THENCE NORTH 18°54'05" EAST 53.66 FEET; THENCE NORTHEASTERLY 169.02 FEET ALONG THE ARC OF A 275.00 FOOT RADIUS CURVE TO THE RIGHT, THROUGH A CENTRAL ANGLE OF 35°12'53", (CHORD BEARS NORTH 36°30'31" EAST 166.37 FEET); THENCE NORTH 54°06'58" EAST 56.72 FEET; THENCE NORTHEASTERLY 50.72 FEET ALONG THE ARC OF A 225.00 FOOT RADIUS CURVE TO THE LEFT, THROUGH A CENTRAL ANGLE OF 12°54'54", (CHORD BEARS NORTH 47°39'31" EAST 50.61 FEET); THENCE NORTH 41°12'04" EAST 55.08 FEET; THENCE EASTERLY 382.68 FEET ALONG THE ARC OF A 275.00 FOOT RADIUS CURVE TO THE RIGHT, THROUGH A CENTRAL ANGLE OF 79°43'54", (CHORD BEARS NORTH 81°04'01" EAST 352.55 FEET); THENCE SOUTH 59°04'01" EAST 159.86 FEET; THENCE EASTERLY 288.08 FEET ALONG THE ARC OF A 225.00 FOOT RADIUS CURVE TO THE LEFT, THROUGH A CENTRAL ANGLE OF 73°21'32", (CHORD BEARS NORTH 84°15'12" EAST 268.80 FEET); THENCE NORTH 47°34'26" EAST 44.12 FEET; THENCE NORTHEASTERLY 246.48 FEET ALONG THE ARC OF A 490.00 FOOT RADIUS CURVE TO THE LEFT, THROUGH A CENTRAL ANGLE OF 28°49'14", (CHORD BEARS NORTH 33°09'49" EAST 243.89 FEET); THENCE NORTHEASTERLY 142.65 FEET ALONG THE ARC OF A 285.00 FOOT RADIUS CURVE TO THE RIGHT, THROUGH A CENTRAL ANGLE OF 28°40'41", (CHORD BEARS

NORTH 33°05'33" EAST 141.17 FEET); THENCE NORTH 47°25'54" EAST 138.82 FEET; THENCE NORTHEASTERLY 106.47 FEET ALONG THE ARC OF A 140.00 FOOT RADIUS CURVE TO THE LEFT, THROUGH A CENTRAL ANGLE OF 43°34'20", (CHORD BEARS NORTH 25°38'44" EAST 103.92 FEET); THENCE NORTHERLY 25.74 FEET ALONG THE ARC OF A 225.00 FOOT RADIUS CURVE TO THE LEFT, THROUGH A CENTRAL ANGLE OF 6°33'16", (CHORD BEARS NORTH 00°34'55" EAST 25.73 FEET); THENCE NORTH 02°41'43" WEST 73.39 FEET; THENCE NORTHEASTERLY 112.94 FEET ALONG THE ARC OF A 425.00 FOOT RADIUS CURVE TO THE RIGHT, THROUGH A CENTRAL ANGLE OF 15°13'32", (CHORD BEARS NORTH 04°55'03" EAST 112.61 FEET); THENCE NORTH 12°31'49" EAST 131.38 FEET; THENCE NORTHERLY 120.76 FEET ALONG THE ARC OF A 475.00 FOOT RADIUS CURVE TO THE LEFT, THROUGH A CENTRAL ANGLE OF 14°34'01", (CHORD BEARS NORTH 05°14'48" EAST 120.44 FEET); THENCE NORTH 02°02'12" WEST 196.00 FEET; THENCE NORTHEASTERLY 360.10 FEET ALONG THE ARC OF A 525.00 FOOT RADIUS CURVE TO THE RIGHT, THROUGH A CENTRAL ANGLE OF 39°17'59", (CHORD BEARS NORTH 17°36'48" EAST 353.09 FEET); THENCE NORTH 37°15'47" EAST 150.73 FEET; THENCE NORTHEASTERLY 170.97 FEET ALONG THE ARC OF A 275.00 FOOT RADIUS CURVE TO THE RIGHT, THROUGH A CENTRAL ANGLE OF 35°37'18", (CHORD BEARS NORTH 55°04'26" EAST 168.23 FEET); THENCE NORTH 72°53'05" EAST 109.32 FEET; THENCE NORTHEASTERLY 57.33 FEET ALONG THE ARC OF A 225.00 FOOT RADIUS CURVE TO THE LEFT, THROUGH A CENTRAL ANGLE OF 14°35'54", (CHORD BEARS NORTH 65°35'08" EAST 57.17 FEET); THENCE NORTH 58°17'11" EAST 105.35 FEET; THENCE NORTHEASTERLY 356.93 FEET ALONG THE ARC OF A 275.00 FOOT RADIUS CURVE TO THE LEFT, THROUGH A CENTRAL ANGLE OF 74°21'57", (CHORD BEARS NORTH 21°06'13" EAST 332.40 FEET); THENCE NORTH 16°04'46" WEST 167.76 FEET; THENCE NORTHEASTERLY 309.98 FEET ALONG THE ARC OF A 275.00 FOOT RADIUS CURVE TO THE RIGHT, THROUGH A CENTRAL ANGLE OF 64°35'02", (CHORD BEARS NORTH 16°12'45" EAST 293.83 FEET); THENCE NORTH 48°30'16" EAST 86.18 FEET; THENCE NORTHEASTERLY 95.77 FEET ALONG THE ARC OF A 325.00 FOOT RADIUS CURVE TO THE RIGHT, THROUGH A CENTRAL ANGLE OF 16°53'01", (CHORD BEARS NORTH 56°56'47" EAST 95.42 FEET); THENCE NORTHEASTERLY 28.80 FEET ALONG THE ARC OF A 20.00 FOOT RADIUS CURVE TO THE LEFT, THROUGH A CENTRAL ANGLE OF 82°30'19", (CHORD BEARS NORTH 24°08'08" EAST 26.38 FEET); THENCE NORTH 17°07'02" WEST 7.95 FEET; THENCE NORTHWESTERLY 19.78 FEET ALONG THE ARC OF A 125.00 FOOT RADIUS CURVE TO THE LEFT, THROUGH A CENTRAL ANGLE OF 9°03'56", (CHORD BEARS NORTH 21°38'59" WEST 19.76 FEET); THENCE NORTH 68°24'22" EAST 50.11 FEET; THENCE SOUTHEASTERLY 10.01 FEET ALONG THE ARC OF A 175.00 FOOT RADIUS CURVE TO THE RIGHT, THROUGH A CENTRAL ANGLE OF 3°16'33", (CHORD BEARS SOUTH 23°13'55" EAST 10.00 FEET); THENCE SOUTHEASTERLY 64.66 FEET ALONG THE ARC OF A 50.00 FOOT RADIUS CURVE TO THE LEFT, THROUGH A CENTRAL ANGLE OF 74°05'35", (CHORD BEARS SOUTH 58°38'26" EAST 60.25 FEET); THENCE SOUTHEASTERLY 280.08 FEET ALONG THE ARC OF A 325.00 FOOT RADIUS CURVE TO THE RIGHT, THROUGH A CENTRAL ANGLE OF 49°22'37", (CHORD BEARS SOUTH 70°59'55" EAST 271.49 FEET); THENCE SOUTH 46°18'37" EAST 41.49 FEET; THENCE NORTH 00°27'25" EAST 1357.26 FEET TO THE NORTH LINE OF SECTION 1, TOWNSHIP 4 NORTH, RANGE 1 EAST, SALT LAKE BASE AND MERIDIAN; THENCE, ALONG SAID NORTH LINE OF SECTION 1, SOUTH 89°40'39" EAST 808.50 FEET; THENCE SOUTH 00°27'25" WEST 5412.38 FEET TO THE SOUTH LINE OF SAID SECTION 1; THENCE, ALONG SAID SOUTH LINE OF SECTION 1, NORTH 89°45'46" WEST 1617.00 FEET TO THE POINT OF BEGINNING.

LESS AND EXCEPTING LOTS C1, C2, C3, C4, C5, C6, C7, C8, C9, C10, C11, C12, C13, C14, C15, C16, C17, C18, C19, C20, D13, D14, D15, E1, E2, E3, E4, E5, E6, E7, E8, E9, E10, E11, E12, E13, E14, E15, E16, E17 & E18 OF SAID WASATCH PEAKS RANCH PLAT 1.

PARCEL 40: Tax Parcel No(s). 00-0091-9321, 00-0091-9322, 00-0091-9323, 00-0091-9324, 00-0091-9325, 00-0091-9326, 00-0091-9327, 00-0091-9328, 00-0091-9329, 00-0091-9330, 00-0091-9331, 00-0091-9332, 00-0091-9333, 00-0091-9334, 00-0091-9335, 00-0091-9336, 00-0091-9337, 00-0091-9338, & 00-0091-9339.

FINAL PLAT WASATCH PEAKS RANCH PLAT 1, FIRST AMENDMENT, RECORDED ON MAY 1, 2023 AS ENTRY NO. 163347 IN BOOK 399 AT PAGE 1237 IN THE OFFICE OF THE MORGAN COUNTY RECORDER, MORE PARTICULARLY DESCRIBED AS FOLLOWS:

A PARCEL OF LAND LYING AND SITUATED IN THE SOUTH HALF OF SECTION 2 AND THE NORTH HALF OF SECTION 11, TOWNSHIP 4 NORTH, RANGE 1 EAST, SALT LAKE BASE AND MERIDIAN, MORE PARTICULARLY DESCRIBED AS FOLLOWS:

BEGINNING AT THE SOUTHEAST CORNER OF LOT C7 OF WASATCH PEAKS RANCH PLAT 1, AS RECORDED ON MAY 3, 2022, ENTRY NO. 160852, IN THE OFFICE OF THE MORGAN COUNTY RECORDER, SAID POINT ALSO BEING 535.09 FEET NORTH 89°22'17" WEST AND 58.24 FEET NORTH 00°37'43" EAST FROM THE SOUTHEAST CORNER OF SECTION 2, TOWNSHIP 4 NORTH, RANGE 1 EAST, SALT LAKE BASE AND MERIDIAN, SAID SOUTHEAST CORNER BEING A 3" ALUMINUM CAP SET BY THE MORGAN COUNTY SURVEYOR IN 2021 AND RUNNING THENCE, ALONG THE WESTERLY LINE OF PEAKS VIEW DRIVE AS SHOWN ON SAID WASATCH PEAKS RANCH PLAT 1, THE FOLLOWING EIGHT (8) COURSES: (1) SOUTHWESTERLY 439.61 FEET ALONG THE ARC OF A 250.00 FOOT RADIUS CURVE TO THE RIGHT, THROUGH A CENTRAL ANGLE OF 100°45'02", CHORD BEARS SOUTH 26°00'50" WEST 385.12 FEET, (2) SOUTH 76°23'20" WEST 252.84 FEET, (3) WESTERLY 235.66 FEET ALONG THE ARC OF A 975.00 FOOT RADIUS CURVE TO THE RIGHT, THROUGH A CENTRAL ANGLE OF 13°50'56", CHORD BEARS SOUTH 83°18'48" WEST 235.09 FEET, (4) NORTH 89°45'44" WEST 171.79 FEET, (5) WESTERLY 153.65 FEET ALONG THE ARC OF A 975.00 FOOT RADIUS CURVE TO THE RIGHT, THROUGH A CENTRAL ANGLE OF 9°01'45", CHORD BEARS NORTH 85°14'52" WEST 153.49 FEET, (6) NORTH 80°43'59" WEST 165.86 FEET, (7) SOUTHWESTERLY 427.57 FEET ALONG THE ARC OF A 275.00 FOOT RADIUS CURVE TO THE LEFT, THROUGH A CENTRAL ANGLE OF 89°05'01", CHORD BEARS SOUTH 54°43'31" WEST 385.79 FEET, (8) SOUTH 10°11'00" WEST 240.90 FEET TO THE EXTENSION OF THE SOUTHERLY LINE OF MEADOW VIEW DRIVE, AS SHOWN ON SAID WASATCH PEAKS RANCH PLAT 1, THENCE, ALONG SAID EXTENSION OF THE SOUTHERLY LINE OF MEADOW VIEW DRIVE AND THE SOUTHERLY LINE OF MEADOW VIEW DRIVE THE FOLLOWING SEVEN (7) COURSES: (1) SOUTH 79°49'00" EAST 91.86 FEET, (2) SOUTHEASTERLY 44.41 FEET ALONG THE ARC OF A 125.00 FOOT RADIUS CURVE TO THE RIGHT, THROUGH A CENTRAL ANGLE OF 20°21'15", CHORD BEARS SOUTH 69°38'22" EAST 44.17 FEET, (3) SOUTH 59°27'45" EAST 182.87 FEET, (4) SOUTHEASTERLY 123.26 FEET ALONG THE ARC OF A 175.00 FOOT RADIUS CURVE TO THE RIGHT, THROUGH A CENTRAL ANGLE OF 40°21'27", CHORD BEARS SOUTH 39°17'01" EAST 120.73 FEET, (5) SOUTH 19°06'18" EAST 252.78 FEET, (6) SOUTHEASTERLY 152.66 FEET ALONG THE ARC OF A 275.00 FOOT RADIUS CURVE TO THE LEFT, THROUGH A CENTRAL ANGLE OF 31°48'25", CHORD BEARS SOUTH 35°00'31" EAST 150.71 FEET, (7) SOUTH 50°54'43" EAST 78.22 FEET TO THE SOUTH LINE OF LOT E18 OF SAID WASATCH PEAKS RANCH PLAT 1; THENCE, ALONG SAID SOUTH LINE OF LOT E18, THE FOLLOWING TWO (2) COURSES: (1) SOUTH 42°13'53" WEST 34.80 FEET, (2)

SOUTH 82°19'38" WEST 574.02 FEET TO THE BOUNDARY LINE OF SAID WASATCH PEAKS RANCH PLAT 1; THENCE, ALONG SAID BOUNDARY LINE OF WASATCH PEAKS RANCH PLAT 1, NORTH 33°23'44" WEST 53.98 FEET TO THE SOUTH LINE OF SAID PEAKS VIEW DRIVE AS SHOWN ON SAID WASATCH PEAKS RANCH PLAT 1, THENCE, ALONG SAID SOUTH LINE OF PEAKS VIEW DRIVE, SOUTHWESTERLY 107.95 FEET ALONG THE ARC OF A 275.00 FOOT NON-TANGENT RADIUS CURVE TO THE RIGHT, THROUGH A CENTRAL ANGLE OF 22°29'25", CHORD BEARS SOUTH 68°38'37" WEST 107.25 FEET; THENCE SOUTH 79°53'19" WEST 50.06 FEET; THENCE SOUTHWESTERLY 204.03 FEET ALONG THE ARC OF A 125.00 FOOT RADIUS CURVE TO THE LEFT, THROUGH A CENTRAL ANGLE OF 93°31'13", CHORD BEARS SOUTH 33°07'42" WEST 182.12 FEET; THENCE SOUTHEASTERLY 28.56 FEET ALONG THE ARC OF A 15.00 FOOT RADIUS CURVE TO THE LEFT, THROUGH A CENTRAL ANGLE OF 109°06'12", CHORD BEARS SOUTH 68°11'00" EAST 24.44 FEET; THENCE NORTH 57°15'54" EAST 4.02 FEET; THENCE NORTHEASTERLY 5.99 FEET ALONG THE ARC OF A 51.00 FOOT RADIUS CURVE TO THE RIGHT, THROUGH A CENTRAL ANGLE OF 6°43'42", CHORD BEARS NORTH 60°37'45" EAST 5.99 FEET; THENCE SOUTH 24°34'14" EAST 42.08 FEET; THENCE SOUTH 57°15'54" WEST 4.80 FEET; THENCE SOUTHERLY 24.88 FEET ALONG THE ARC OF A 15.00 FOOT RADIUS CURVE TO THE LEFT, THROUGH A CENTRAL ANGLE OF 95°02'39", CHORD BEARS SOUTH 09°44'34" WEST 22.13 FEET; THENCE SOUTH 37°46'45" EAST 10.05 FEET; THENCE SOUTH 57°47'36" WEST 50.14 FEET; THENCE NORTH 44°54'15" WEST 10.26 FEET; THENCE WESTERLY 20.38 FEET ALONG THE ARC OF A 15.00 FOOT RADIUS CURVE TO THE LEFT, THROUGH A CENTRAL ANGLE OF 77°49'51", CHORD BEARS NORTH 83°49'11" WEST 18.85 FEET; THENCE SOUTH 57°15'54" WEST 14.72 FEET; THENCE WESTERLY 127.33 FEET ALONG THE ARC OF A 225.00 FOOT RADIUS CURVE TO THE RIGHT, THROUGH A CENTRAL ANGLE OF 32°25'25", CHORD BEARS SOUTH 73°28'36" WEST 125.64 FEET; THENCE SOUTH 89°41'19" WEST 91.69 FEET; THENCE NORTHWESTERLY 89.15 FEET ALONG THE ARC OF A 125.00 FOOT RADIUS CURVE TO THE RIGHT, THROUGH A CENTRAL ANGLE OF 40°51'50", CHORD BEARS NORTH 69°52'46" WEST 87.27 FEET; THENCE SOUTH 89°41'19" WEST 148.74 FEET; THENCE NORTH 20°43'28" WEST 110.96 FEET; THENCE NORTH 03°43'47" WEST 60.61 FEET; THENCE NORTH 04°49'30" EAST 47.03 FEET; THENCE NORTH 02°01'42" WEST 112.46 FEET; THENCE NORTH 03°23'40" WEST 130.33 FEET; THENCE NORTH 03°13'43" WEST 119.71 FEET; THENCE NORTH 07°39'13" WEST 144.73 FEET; THENCE NORTHEASTERLY 90.94 FEET ALONG THE ARC OF A 85.00 FOOT RADIUS CURVE TO THE RIGHT, THROUGH A CENTRAL ANGLE OF 61°17'50", CHORD BEARS NORTH 55°24'11" EAST 86.66 FEET; TO THE BOUNDARY LINE OF OPEN SPACE "B" OF SAID WASATCH PEAKS RANCH PLAT 1; THENCE, ALONG THE BOUNDARY OF SAID OPEN SPACE "B", THE FOLLOWING NINE (9) COURSES: (1) NORTH 06°40'37" WEST 148.35 FEET, (2) NORTH 21°43'02" WEST 374.14 FEET, (3) NORTH 01°33'54" EAST 683.04 FEET, (4) NORTH 88°10'33" EAST 587.96 FEET, (5) SOUTH 86°28'53" EAST 820.70 FEET, (6) NORTH 59°24'48" EAST 24.30 FEET, (7) SOUTHEASTERLY 464.15 FEET ALONG THE ARC OF A 275.00 FOOT RADIUS CURVE TO THE LEFT, THROUGH A CENTRAL ANGLE OF 96°42'15", CHORD BEARS SOUTH 78°56'20" EAST 410.98 FEET, (8) SOUTH 37°17'27" EAST 296.05 FEET, (9) NORTH 57°52'49" EAST 446.08 FEET TO THE POINT OF BEGINNING.

PARCEL 41: Tax Parcel No(s). 00-0091-9735, 00-0091-9736, 00-0091-9737, 00-0091-9738, 00-0091-9739, 00-0091-9740, 00-0091-9741, 00-0091-9742, 00-0091-9743, 00-0091-9744, 00-0091-9745, 00-0091-9746, 00-0091-9747, 00-0091-9748, 00-0091-9749, 00-0091-9750, 00-0091-9751, 00-0091-9752, 00-0091-9753, 00-0091-9754, 00-0091-9755, 00-0091-9756, 00-0091-9757, 00-0091-9758, 00-0091-9759, 00-0091-9760, 00-0091-9761, 00-0091-9762, 00-0091-9763 & 00-0091-9764

FINAL PLAT WASATCH PEAKS RANCH PLAT 2A, RECORDED ON MAY 1, 2023 AS ENTRY NO. 163354 IN BOOK 399 AT PAGE 1278 IN THE OFFICE OF THE MORGAN COUNTRY RECORDER, MORE PARTICULARLY DESCRIBED AS FOLLOWS:

A PARCEL OF LAND LYING AND SITUATED IN THE SOUTHWEST QUARTER OF SECTION 2, THE EAST HALF OF SECTION 10, THE WEST HALF OF SECTION 11 AND THE NORTHWEST QUARTER OF SECTION 14, TOWNSHIP 4 NORTH, RANGE 1 EAST, SALT LAKE BASE AND MERIDIAN, MORE PARTICULARLY DESCRIBED AS FOLLOWS:

BEGINNING AT A POINT BEING THE SOUTHERLY CORNER OF LOT D14 OF WASATCH PEAKS RANCH PLAT 1, RECORDED ON MAY 3, 2022 AS ENTRY NO 160852 IN THE OFFICE OF THE MORGAN COUNTY RECORDER, SAID POINT ALSO BEING 997.65 FEET SOUTH 89°22'17" EAST, ALONG THE SECTION LINE, AND 407.13 SOUTH 00°37'43" WEST FROM THE NORTHWEST CORNER OF SECTION 11, TOWNSHIP 4 NORTH, RANGE 1 EAST, SALT LAKE BASE AND MERIDIAN AND RUNNING THENCE SOUTH 01°59'53" EAST 682.38 FEET; THENCE SOUTH 54°33'20" EAST 351.09 FEET; THENCE SOUTH 10°50'48" WEST 710.86 FEET; THENCE SOUTH 65°31'28" EAST 510.93 FEET; THENCE SOUTH 03°59'45" EAST 163.83 FEET; THENCE SOUTH 39°12'08" WEST 63.11 FEET; THENCE SOUTH 63°57'09" WEST 62.00 FEET; THENCE SOUTH 42°39'08" WEST 187.06 FEET; THENCE SOUTH 57°01'00" WEST 69.36 FEET; THENCE SOUTH 89°10'31" WEST 102.83 FEET; THENCE NORTH 85°18'33" WEST 107.69 FEET; THENCE NORTH 68°28'13" WEST 98.97 FEET; THENCE SOUTH 01°50'10" WEST 1847.36 FEET; THENCE NORTH 88°21'18" EAST 634.64 FEET; THENCE SOUTH 29°55'24" EAST 508.23 FEET; THENCE SOUTH 81°01'28" WEST 515.56 FEET; THENCE SOUTH 37°39'54" WEST 290.43 FEET; THENCE SOUTH 49°29'22" EAST 9.54 FEET; THENCE SOUTHEASTERLY 15.08 FEET ALONG THE ARC OF A 225.00 FOOT RADIUS CURVE TO THE RIGHT, THROUGH A CENTRAL ANGLE OF 3°50'24", (CHORD BEARS SOUTH 47°34'10" EAST 15.08 FEET); THENCE SOUTH 44°21'02" WEST 50.00 FEET; THENCE SOUTH 68°48'32" WEST 678.94 FEET; THENCE NORTH 24°21'58" WEST 405.55 FEET; THENCE NORTH 33°22'56" EAST 338.52 FEET; THENCE NORTHERLY 180.07 FEET ALONG THE ARC OF A 225.00 FOOT NON-TANGENT RADIUS CURVE TO THE RIGHT, THROUGH A CENTRAL ANGLE OF 45°51'16", (CHORD BEARS NORTH 28°44'55" WEST 175.30 FEET); THENCE NORTH 05°49'17" WEST 141.05 FEET; THENCE NORTHWESTERLY 23.56 FEET ALONG THE ARC OF A 15.00 FOOT RADIUS CURVE TO THE LEFT, THROUGH A CENTRAL ANGLE OF 90°00'00", (CHORD BEARS NORTH 50°49'17" WEST 21.21 FEET); THENCE SOUTH 84°10'43" WEST 10.00 FEET; THENCE NORTH 05°49'17" WEST 50.00 FEET THENCE SOUTH 84°10'43" WEST 5.36 FEET; THENCE NORTHWESTERLY 28.55 FEET ALONG THE ARC OF A 25.00 FOOT RADIUS CURVE TO THE RIGHT, THROUGH A CENTRAL ANGLE OF 65°26'14", (CHORD BEARS NORTH 63°06'10" WEST 27.03 FEET); THENCE NORTH 30°23'03" WEST 61.39 FEET; THENCE NORTHERLY 9.34 FEET ALONG THE ARC OF A 125.00 FOOT RADIUS CURVE TO THE LEFT, THROUGH A CENTRAL ANGLE OF 4°16'55", (CHORD BEARS NORTH 32°31'31" WEST 9.34 FEET); THENCE NORTH 34°39'58" WEST 163.27 FEET; THENCE NORTHWESTERLY 217.61 FEET ALONG THE ARC OF A 225.00 FOOT RADIUS CURVE TO THE LEFT, THROUGH A CENTRAL ANGLE OF 55°24'54", (CHORD BEARS NORTH 62°22'25" WEST 209.23 FEET); THENCE SOUTH 89°55'08" WEST 91.72 FEET; THENCE NORTH 289.92 FEET; THENCE NORTH 85°14'28" WEST 355.26 FEET; THENCE NORTH 03°54'50" EAST 369.30 FEET; THENCE NORTH 45°00'09" WEST 605.22 FEET; THENCE NORTH 36°18'07" EAST 771.79 FEET; THENCE SOUTH 42°53'54" EAST 243.98 FEET; THENCE NORTH 73°32'21" EAST 356.73 FEET; THENCE NORTH 75°15'23" EAST 295.34 FEET; THENCE NORTH 35°56'15" WEST 46.00 FEET; THENCE NORTHERLY 74.24 FEET ALONG THE ARC OF A 175.00 FOOT RADIUS CURVE TO THE RIGHT, THROUGH A CENTRAL ANGLE OF 24°18'23", (CHORD BEARS NORTH 23°47'04" WEST 73.68 FEET); THENCE NORTH 11°37'52" WEST 134.45 FEET; THENCE NORTHEASTERLY 88.60 FEET ALONG THE ARC OF A 205.00 FOOT RADIUS CURVE TO THE RIGHT, THROUGH A CENTRAL ANGLE OF 24°45'47", (CHORD BEARS NORTH 00°45'02" EAST 87.91 FEET); THENCE NORTHWESTERLY 20.82 FEET ALONG THE ARC OF A 15.00 FOOT REVERSE RADIUS CURVE TO THE LEFT, THROUGH A CENTRAL ANGLE OF 79°31'28", (CHORD BEARS NORTH 26°37'49" WEST 19.19 FEET); THENCE NORTH 66°23'32" WEST 10.00 FEET; THENCE NORTH 23°36'28" EAST 50.00 FEET; THENCE SOUTH 66°23'32" EAST 10.00 FEET; THENCE NORTHEASTERLY 20.82 FEET ALONG THE ARC OF A 15.00 FOOT RADIUS CURVE TO THE LEFT, THROUGH

A CENTRAL ANGLE OF 79°31'28", (CHORD BEARS NORTH 73°50'44" EAST 19.19 FEET); THENCE NORTHEASTERLY 140.06 FEET ALONG THE ARC OF A 205.00 FOOT REVERSE RADIUS CURVE TO THE RIGHT, THROUGH A CENTRAL ANGLE OF 39°08'49", (CHORD BEARS NORTH 53°39'24" EAST 137.36 FEET); THENCE NORTH 73°13'49" EAST 122.66 FEET; THENCE NORTHEASTERLY 125.54 FEET ALONG THE ARC OF A 125.00 FOOT RADIUS CURVE TO THE LEFT, THROUGH A CENTRAL ANGLE OF 57°32'41", (CHORD BEARS NORTH 44°27'29" EAST 120.33 FEET); THENCE NORTH 15°41'08" EAST 110.68 FEET; THENCE NORTH 79°49'40" WEST 346.63 FEET; THENCE NORTH 33°44'12" WEST 281.47 FEET; THENCE NORTH 03°42'50" WEST 323.79 FEET; THENCE SOUTH 81°03'37" WEST 70.05 FEET; THENCE SOUTH 66°06'20" WEST 78.33 FEET; THENCE NORTH 05°51'12" WEST 53.12 FEET; THENCE NORTHEASTERLY 81.34 FEET ALONG THE ARC OF A 75.00 FOOT RADIUS CURVE TO THE RIGHT, THROUGH A CENTRAL ANGLE OF 62°08'34", (CHORD BEARS NORTH 25°13'05" EAST 77.42 FEET); THENCE NORTH 56°17'22" EAST 98.27 FEET; THENCE NORTHEASTERLY 80.71 FEET ALONG THE ARC OF A 175.00 FOOT RADIUS CURVE TO THE LEFT, THROUGH A CENTRAL ANGLE OF 26°25'30", (CHORD BEARS NORTH 43°04'37" EAST 80.00 FEET); THENCE NORTH 29°51'52" EAST 96.97 FEET; THENCE NORTHEASTERLY 24.66 FEET ALONG THE ARC OF A 25.00 FOOT RADIUS CURVE TO THE RIGHT, THROUGH A CENTRAL ANGLE OF 56°30'48", (CHORD BEARS NORTH 58°07'16" EAST 23.67 FEET); THENCE NORTH 86°22'41" EAST 5.12 FEET; THENCE NORTH 03°37'19" WEST 50.00 FEET; THENCE NORTH 86°22'41" EAST 10.00 FEET; THENCE NORTHEASTERLY 20.38 FEET ALONG THE ARC OF A 15.00 FOOT RADIUS CURVE TO THE LEFT, THROUGH A CENTRAL ANGLE OF 77°50'48", (CHORD BEARS NORTH 47°27'16" EAST 18.85 FEET); THENCE NORTHERLY 47.62 FEET ALONG THE ARC OF A 175.00 FOOT NON-TANGENT RADIUS CURVE TO THE RIGHT, THROUGH A CENTRAL ANGLE OF 15°35'28", (CHORD BEARS NORTH 16°19'36" EAST 47.47 FEET); THENCE NORTH 24°07'20" EAST 168.61 FEET; THENCE NORTHERLY 140.28 FEET ALONG THE ARC OF A 125.00 FOOT RADIUS CURVE TO THE LEFT, THROUGH A CENTRAL ANGLE OF 64°17'57", (CHORD BEARS NORTH 08°01'39" WEST 133.03 FEET); THENCE SOUTH 15°42'14" WEST 16.25 FEET; THENCE SOUTH 57°55'30" WEST 14.22 FEET; THENCE SOUTH 74°02'24" WEST 36.45 FEET; THENCE SOUTH 42°54'08" WEST 199.65 FEET; THENCE NORTH 28°32'02" WEST 492.25 FEET; THENCE NORTH 22°24'18" EAST 230.22 FEET; THENCE NORTH 46°28'14" EAST 154.25 FEET; THENCE NORTH 88°28'14" EAST 304.15 FEET; TO THE WESTERLY BOUNDARY OF AFORESAID WASATCH PEAKS RANCH PLAT 1; THENCE, ALONG THE BOUNDARY OF SAID WASATCH PEAKS RANCH PLAT 1 THE FOLLOWING TEN (10) COURSES: 1) SOUTHERLY 4.42 FEET ALONG THE ARC OF A 325.00 FOOT RADIUS CURVE TO THE LEFT, THOUGH A CENTRAL ANGLE OF 0°46'47, (CHORD BEARS SOUTH 01°08'23" EAST 4.42 FEET) 2) SOUTH 00°44'59" EAST 52.91 FEET, 3) SOUTHERLY 40.06 FEET ALONG THE ARC OF A 275.00 FOOT RADIUS CURVE TO THE LEFT, THROUGH A CENTRAL ANGLE OF 8°20'48", (CHORD BEARS SOUTH 04°55'23" EAST 40.03 FEET), 4) SOUTH 09°05'47" EAST 35.36 FEET, 5) SOUTH 80°54'13" WEST 50.00 FEET, 6) SOUTH 09°05'47" EAST 10.00 FEET, 7) SOUTHWESTERLY 20.75 FEET ALONG THE ARC OF A 15.00 FOOT RADIUS CURVE TO THE RIGHT, THROUGH A CENTRAL ANGLE OF 79°16'40", (CHORD BEARS SOUTH 30°32'33" WEST 19.14 FEET), 8) SOUTH 70°10'53" WEST 10.00 FEET, 9) SOUTH 19°49'07" EAST 50.33 FEET; THENCE SOUTHWESTERLY 74.79 FEET ALONG THE ARC OF A 150.00 FOOT RADIUS CURVE TO THE LEFT, THROUGH A CENTRAL ANGLE OF 28°34'07", (CHORD BEARS SOUTH 52°04'29" WEST 74.02 FEET), 10) SOUTH 59°34'50" EAST 644.62 FEET TO THE POINT OF BEGINNING.