

RECEIVED

AUG 13 2003

pt lot 62 (clubhouse area)

E 1898557 B 3352 P 1442
RICHARD T. MAUGHAN, DAVIS CNTY RECORDER
2003 AUG 13 2:54 PM FEE .00 DEP DJW
REC'D FOR BOUNTIFUL CITY


AFFIDAVIT OF ADDRESS CORRECTION

Davis County Recorder's Office
28 East State Street
Farmington, Utah 84025


Gentlemen:

This is notification that the following addresses have been changed:

<u>FROM</u>	<u>TO</u>	<u>County</u> <u>Tax No.</u>
1450 E. Lakecrest Dr.	1477 E. Lakecrest Dr.	04-067-0060


Paul C. Rowland
City Engineer

Attest: 
City Recorder




State of Utah)
)
County of Davis)

On the 10th day of August, 2003, personally appeared before me the signer(s) of the foregoing instrument, who duly acknowledged to me that they executed the same.

My commission expires: Nov 6, 2006


Notary Public



LILD

LAND INDEX SYSTEM

LEGAL DESCRIPTION

SERIAL# 04-067-0060 ACRES .50147 ACRE PAGE 1.

INFO DATE 08/13/2003

TAX NAME 2004: LAKEVIEW TERRACE UNIT OWNERS ASSN

E 1898557 B 3352 P 1443

PROP. ADDRESS: 700 SOUTH 1400 EAST BOUNTIFUL

LEGAL DESCRIPTION:

(CLUB HOUSE AREA) BEG AT APT S 87°24'05"E 855.26 FT & N 5°16'25" W 317.28 FT FR
THE W1/4 COR OF SEC 28, T2N-R1E; SLM: & RUN TH N 1°58'15"E 33.37 FT; TH N 2°26'
W 25 FT; TH S 87°34'W 13 FT; TH N 2°26'W 25 FT; TH N 42°00'E 87 FT; TH S 47°26'E
38.46 FT; TH N 87°34'E 85 FT; TH S 2°26'E 120 FT; TH S 87°34'W 64.44 FT; TH S 7
°20'W 30.70 FT TO APT ON A 316 FT RAD CUR TO THE RIGHT (RAD PT BEARS N 7°20'E) T
H W'LY ALG THE ARC OF SD CUR 52.12 FT TO THE PT OF TANG WITH A 276 FT RAD CUR TO
THE RIGHT; TH W'LY ALG THE ARC OF SD CUR 46.726 FT TO THE POB. CONT. 0.50147
ACRES