

21
130
Unofficial Copy
Loan No. 1764336818

DOC # 20080040286

Trust Deed Page 1 of 19
Russell Shirts Washington County Recorder
10/17/2008 08:26:30 AM Fee \$ 76.00
By DIXIE TITLE CO

WHEN RECORDED, RETURN TO:



Bank of Nevada
Real Estate Department
2700 W. Sahara Avenue
Las Vegas, Nevada 89102
Attention: Barry Harrison

SUPPLEMENTAL TRUST DEED

This Supplemental Trust Deed (the "Supplemental Trust Deed") is made and entered into this 1st day of October, 2008 (the "Effective Date"), by and between St. George 730 LLC, a Nevada limited liability company, whose address is 9960 W. Cheyenne Avenue, Suite 210, Las Vegas, Nevada 89129 ("Trustor"), and Bank of Nevada, a Nevada corporation, whose address is 2700 W. Sahara Avenue, Las Vegas, Nevada 89102 ("Beneficiary").

RECITALS

A. Beneficiary and Trustor entered into a Land Development Loan Agreement dated August 23, 2007 (the "Loan Agreement"), whereby Beneficiary agreed to make a loan to Trustor in the original principal amount of Twenty-One Million Four Hundred Fifty-Three Thousand Dollars (\$21,453,000.00) (the "Loan"), which Loan is further evidenced by, among other things, a Promissory Note dated August 23, 2007 executed by Trustor for the benefit of Beneficiary, and which Promissory Note is in the original principal amount of Twenty-One Million Four Hundred Fifty-Three Thousand Dollars (\$21,453,000.00) (the "Original Note").

B. Trustor's obligations under the Original Note are secured by the collateral described in the Land Development Loan Trust Deed, Assignment of Rents, Security Agreement and Fixture Filing dated August 23, 2007 executed by Trustor, as "Trustor," to Beneficiary, as "Trustee", for the benefit of Beneficiary, as "Beneficiary," and which was recorded in the office of the County Recorder of Washington County, State of Utah, on August 27, 2007, as Document No. 20070043119 (the "Trust Deed"). The Trust Deed encumbers real property located in Washington County, State of Utah, and more particularly described in Exhibit A attached hereto and incorporated herein by this reference (the "Property").

C. In accordance with a Loan Modification Agreement dated the Effective Date, entered into between Trustor and Beneficiary (the "Modification Agreement"), Trustor is executing a Renewal and Substitute Promissory Note dated the Effective Date, in the principal amount of Sixteen Million Nine Hundred Fifty-Three Thousand Dollars (\$16,953,000.00) (the "Renewal

Note”), which Renewal Note replaces the Original Note. The Renewal Note reduces the Principal Amount of the Loan by \$4,500,000.00 from \$21,453,000.00 to \$16,953,000.00.

The Loan Agreement, Renewal Note, Trust Deed, and all other documents defined as Loan Documents in the Loan Agreement, are hereinafter collectively referred to as the “Loan Documents”.

D. Trustor and Beneficiary now desire to amend and supplement the Trust Deed to modify the obligations secured thereby consistent with the Modification Agreement and the Renewal Note.

AGREEMENT

In exchange for good and valuable consideration, the sufficiency and receipt of which are hereby acknowledged, Trustor and Beneficiary agree as follows:

1. **Reaffirmation of the Trust Deed.** Trustor and Beneficiary agree and acknowledge that it was their intention at the time of the execution of the Trust Deed, that the Trust Deed encumber the Property, and it continues to be their intention that the Trust Deed, as amended and supplemented by this Supplemental Trust Deed, continues, without interruption, to encumber the Property.

2. **Amendment and Supplementation of Trust Deed.** The Trust Deed is hereby amended to include in the indebtedness secured by the Trust Deed, the Renewal Note (which replaces the Original Note). Specifically, the second paragraph on Page 1 of the Trust Deed is hereby amended to read in its entirety as follows:

Beneficiary has made a loan to Trustor in the amount of Sixteen Million Nine Hundred Fifty-Three Thousand Dollars (\$16,953,000.00) (the “Loan”). The Loan is evidenced by a Renewal and Substitute Promissory Note dated October 1, 2008, in the original principal amount of the Loan (the “Note”). The Loan will be advanced from time to time under a Land Development Loan Agreement between Trustor and Beneficiary dated the Closing Date (the “Loan Agreement”).

3. **Security.** Trustor and Beneficiary agree and acknowledge that the Original Note, as amended and restated by the Renewal Note, and all other indebtedness and obligations described in the Trust Deed, are secured by the Trust Deed, as amended and supplemented by this Supplemental Trust Deed.

4. **Survival of Obligations; Continuation of Terms of Loan Documents.** Beneficiary and Trustor agree that the Trust Deed, together with all of Trustor's obligations thereunder, shall, except to the extent expressly modified by this Supplemental Trust Deed, remain in full force and effect and survive the execution of this Supplemental Trust Deed. Except as expressly modified by

this Supplemental Trust Deed, all terms and conditions of the Loan Documents shall continue in full force and effect.

5. Representations, Warranties, Covenants and Agreements. Trustor represents, warrants, and agrees that the representations, warranties, covenants and agreements of Trustor contained in the Loan Documents (a) are true and accurate as of the date of this Supplemental Trust Deed, (b) are hereby remade and reaffirmed by Trustor, and (c) are in full force and effect as of the date of this Supplemental Trust Deed, enforceable in accordance with their terms. Trustor further represents and warrants that Trustor is not in default under any of the terms and conditions of the Loan Documents, and no conditions exist which, with the passage of time, the giving of notice, or both, would constitute a default under the Loan Documents.

6. Defined Terms. Unless otherwise defined in this Supplemental Trust Deed, capitalized terms used herein have the meanings given them in the Loan Agreement.

7. Governing Law. This Supplemental Trust Deed and all matters relating to this Supplemental Trust Deed shall be governed exclusively by and construed in accordance with the applicable laws of the State of Nevada. Notwithstanding the foregoing, the laws of the State of Utah shall govern matters arising hereunder concerning the procedures for the exercise of remedies against the Property and enforcement of the Trust Deed.

8. Integrated Agreement and Subsequent Amendment. This Supplemental Trust Deed, the Loan Documents, the Renewal Note, and the other agreements, documents, obligations, and transactions contemplated by the Loan Agreement and this Supplemental Trust Deed constitute the entire agreement between Beneficiary and Trustor with respect to the subject matter of the agreements, and may not be altered or amended except by written agreement signed by Beneficiary and Trustor. TRUSTOR IS NOTIFIED THAT THESE AGREEMENTS ARE A FINAL EXPRESSION OF THE AGREEMENTS BETWEEN BENEFICIARY AND TRUSTOR AND THESE AGREEMENTS MAY NOT BE CONTRADICTED BY EVIDENCE OF ANY ALLEGED ORAL AGREEMENT.


***[SIGNATURE PAGE(S) AND EXHIBIT(S),
IF ANY, FOLLOW THIS PAGE]***

DATED AS OF: October 1, 2008.

TRUSTOR


ST. GEORGE 730 LLC,
a Nevada limited liability company

By: **Plantation, Inc.,**
a Nevada corporation, Manager

By: 
Mark A. Schnippel, President


BENEFICIARY

BANK OF NEVADA,
a Nevada corporation

By: 
Keith Jarvis
Its: Senior Vice President

STATE OF NEVADA)
 : ss.
COUNTY OF CLARK)

The foregoing instrument was acknowledged before me this 10th Oct. 08 day of ~~September~~, 2008, by Mark A. Schnippel, President of Plantation, Inc., a Nevada corporation, Manager of St. George 730 LLC, a Nevada limited liability company.



Carrie L. Price
NOTARY PUBLIC

My Commission Expires:


July 9, 2012

Residing At:

9960 W. Cheyenne Ave LV, NV

STATE OF NEVADA)
 : ss.
COUNTY OF CLARK)

The foregoing instrument was acknowledged before me this 15 day of OCTOBER, 2008, by KEITH F. JARVIS SVP of Bank of Nevada, a Nevada corporation



Sununta W. McDaniel
NOTARY PUBLIC

My Commission Expires:

FEBRUARY 5, 2011

Residing At:

10052 LONG BARROW CT.
LAS VEGAS NV 89148

EXHIBIT A

REAL PROPERTY DESCRIPTION

The real property located in Washington County, State of Utah, and more particularly described as follows:

[SEE ATTACHED]

Exhibit "A"

Parcel 1:

Beginning at a point South 89°50'30" East 726.00 feet along the Section line from the Southwest Corner of Section 27, Township 42 South, Range 16 West, Salt Lake Base and Meridian and running thence South 89°50'30" East 1693.57 feet to the South 1/4 Corner of said Section 27; thence North 0°48' West 1814.27 feet along the Center Section line; thence West 2391.73 feet to a point on the West line of said Section 27; thence South 0°04'45" West 1207.41 feet along the Section line; thence South 89°50'30" East 726.00 feet; thence South 0°04'45" West 600.00 feet to the point of beginning. 56-6-2-27-330

Parcel 2:

Beginning at the Southwest corner of the Southwest 1/4 Southwest 1/4 Section 27, Township 42 South, Range 16 West, Salt Lake Base and Meridian and running thence West 726.00 feet; thence North 600.0 feet; thence East 1452.0 feet; thence South 600.0 feet; thence West 726.0 feet to the point of beginning. 56-6-2-27-331

Parcel 3:

Beginning at a point North 89°49' West 726.00 feet along the Section line from the Southeast Corner of Section 28, Township 42 South, Range 16 West, Salt Lake Base and Meridian and running thence North 89°49' West 1895.70 feet to the South 1/4 corner of said Section 28; thence North 0°33'45" East 4002.53 feet, more or less, along the Center Section line of the Northwest Corner of the South 1/2 of the Northeast 1/4 of said Section 28; thence South 89°50' East 2363.79 feet, more or less, along the 1/16 line to a point which is North 89°50' West 221.80 feet from the East line of said Section 28; thence South 0°01'15" East 1344.79 feet to a point on the Center Section line of said Section 28; thence South 89°50' East 221.80 feet to the East 1/4 Corner of said Section 28; thence South 0°04'45" West 2058.42 feet along the Section line; thence North 89°49' West 726.00 feet along a line which is parallel to the South line of said Section 28; thence South 0°45' West 600.00 feet along a line which is parallel to the East line of said Section 28 to the point of beginning. 56-6-2-28-2110

(continued)

Parcel 4:

Northeast 1/4 of the Southwest 1/4 of Section 35, Township 42 South, Range 16 West Salt Lake Base and Meridian as recorded in the Office of the Washington County Recorder. Less and excepting the North 16.0 acres of the Northeast quarter of the Southwest quarter of Section 35, Township 42 South, Range 16 West, Salt Lake Base and Meridian. 56-6-2-35-302

Parcel 5:

Northeast 1/4 of the Southwest 1/4 of Section 35, Township 42 South, Range 16 West, Salt Lake Base and Meridian as recorded in the Office of the Washington County Recorder.

56-6-2-35-3002

Parcel 6:

Beginning at the North 1/4 Corner of Section 34, Township 42 South, Range 16 West, Salt Lake Base and Meridian and running thence North 89°59'45" West 2662.74 feet along the North Section line to the Northwest Corner of said Section; thence South 0°07'50" East 610.00 feet along the West Section line; thence North 88°30' East 669.99 feet; thence South 58°45' East 330.00 feet; thence North 83°00' East 130.00 feet; thence South 73°30' East 200.00 feet; thence South 52°30' East 180.00 feet; thence South 43°00' East 120.00 feet; thence South 74°45' East 350.00 feet; thence North 21°00' East 236.88 feet; thence North 38°10' West 492.80 feet; thence South 89°59'45" East 1048.00 feet to the center Section line; thence North 0°14'17" West 485.30 feet along the center of Section line to the point of beginning.

56-6-2-34-411

Parcel 7:

Beginning at a point South 0°14'17" East 485.30 feet along the Center of Section Line from the North 1/4 Corner of Section 34, Township 42 South, Range 16 West, Salt Lake Base and Meridian, running thence South 0°14'17" East 859.51 feet along the Center line of said Section to the Southeast Corner of the Northeast 1/4 of the Northwest 1/4 of said Section 34; thence North 89°54'16" West 2665.26 feet to the West Section line of said Section 34; thence North 0°07'50" West 724.55 feet along the West section line of said Section; thence North 88°30' East 669.99 feet; thence South 58°45' East 330.00 feet; thence North 83°00' East 130.00 feet; thence South 73°30' East 200.00 feet; thence South 52°30' East 180.00 feet; thence South 43°00' East 120.00 feet; thence South 74°45' East 350.00 feet; thence North 21°00' East 236.88 feet; thence North 38°10' West 492.80 feet; thence South 89°59'45" East 1048.00 feet to the point of beginning.

56-6-2-34-412

(continued)

Parcel 8:

Southwest 1/4 of the Northwest 1/4 of Section 34, Township 42 South, Range 16 West, Salt Lake Base and Meridian recorded in the Office of the Washington County Recorder. 56-6-2-34-1004

Parcel 9:

Southeast 1/4 of the Northwest 1/4 of Section 34, Township 42 South, Range 16 West, Salt Lake Base and Meridian recorded in the Office of the Washington County Recorder. 56-6-2-34-1004

Parcel 10:

Northeast 1/4 of Southwest 1/4 of Section 34, Township 42 South, Range 16 West, Salt Lake Base and Meridian recorded in the Office of the Washington County Recorder. 56-6-2-34-1003

Parcel 11:

A parcel of land located in the Northwest 1/4 of the Northeast 1/4 of Section 34, Township 42 South, Range 16 West, Salt Lake Base and Meridian described as: Beginning at the North quarter corner of Section 34, Township 42 South, Range 16 West, Salt Lake Base and Meridian; running thence South 89°30'10" East 467.00 feet along the North section line; thence South 19°54'47" East 1425.63 feet more or less to the 1/16 line; thence North 89°39'40" West 947.00 feet along the 1/16 line to the Southwest corner of the Northwest 1/4 of the Northeast 1/4 of said Section 34; thence North 0°14'17" West 1338.81 feet along the center section line to the point of beginning. 56-6-2-34-1003

Parcel 12:

A parcel of land located in the Southwest 1/4 of the Northeast 1/4 of Section 34, Township 42 South, Range 16 West, Salt Lake Base and Meridian described as: Beginning at the Northwest corner of the Southwest 1/4 of the Northeast 1/4 of Section 34, Township 42 South, Range 16 West, Salt Lake Base and Meridian; running thence South 0°14'17" East 1338.81 feet along the center section line to the Southwest corner of the Southwest 1/4 of the Northeast 1/4 of said Section 34; thence South 89°48'47" East 1069.24 feet along the 1/16 line; thence North 12°03'04" West 1367.76 feet, more or less to the North line of the Southwest 1/4 of the Northeast 1/4 of said Section 34; thence North 89°39'40" West 789.24 feet along said North line to the point of beginning. 56-6-2-74-1003

(continued)

Parcel 139

Beginning at the East Quarter Corner of Section 34, Township 42 South, Range 16 West, thence North 89°48'47" West 1364.50 feet; thence North 12°03'04" West 1367.76 feet; thence South 89°39'40" East 157.78 feet; thence North 19°54'47" West 1425.63 feet more or less to the North Section Line; thence South 89°30'30" East 383.00 feet; thence South 10°57'13" East 1305.77 feet; thence South 10°57'13" East 1014.09 feet; thence South 89°30'00" East 772.37 feet; thence South 50°45'00" East 160.28 feet; thence South 67°00'00" East 747.00 feet to the Center Section Line of Section 35, Township 42 South, Range 16 West; thence South 89°52'27" West 400.00 feet to the point of beginning. 56-6-2-34-1008

LESS AND EXCEPTING Warranty deed dated September 19, 1985, to the City of St. George, as Entry No. 281848, Book 388, Page 584-585 of the Official Records of Washington County, which is described as follows:

BEGINNING at a point North 89°48'47" West 1179.57 feet along the Center Section Line and North 10°51'30" West 822.04 feet from the East 1/4 Corner of Section 34, Township 42 South, Range 16 West, Salt Lake Base and Meridian; and running thence North 10°51'30" West 100.00 feet; thence South 79°08'30" West 100.00 feet; thence South 10°51'30" East 100.00 feet; thence North 79°08'30" East 100.00 feet to the point of beginning.

Parcel 141

Northwest 1/4 Southeast 1/4 Section 34, Township 42 South, Range 16 West, Salt Lake Base and Meridian, Washington County, St. George, Utah. 56-6-2-34-291

Parcel 151

Sectional Lot No. 3, Section 34, Township 42 South, Range 16 West, Salt Lake Base and Meridian, as recorded in the Office of the Washington County Recorder. 56-6-2-34-1003

(continued)

Parcel 16:

Beginning at the East quarter corner of Section 28, Township 42 South, Range 16 West, Salt Lake Base and Meridian and running thence along the section line North 89°58'25" West, 221.80 feet; thence leaving said section line North 00°09'37" West, 663.03 feet to a point on a 740.00 foot radius curve concave to the southwest, the radius point of which bears South 81°59'01" West, said point also being on the centerline of proposed Plantation Drive, an 80.00 foot wide proposed public street; thence Southeasterly 7.43 feet along the arc of said curve and said proposed centerline through a central angle of 00°34'30" to the point of tangency; thence continuing along said proposed centerline South 07°26'27" East, 114.74 feet to the point of curvature of a 1150.00 foot radius curve concave to the Northeast; thence Southeasterly 854.43 feet along the arc of said curve and said proposed centerline through a central angle of 42°34'12" to the point of tangency; thence continuing along said proposed centerline South 50°00'38" East 1024.33 feet; thence leaving said proposed centerline South 89°50'58" West 977.22 feet to a point on the Section line; thence along said section line North 00°04'17" West 851.82 feet to the point of beginning. 56-6-2-27-428

Parcel 17:

Beginning at a point South 89°59'34" West 24.69 feet along the section line from the North quarter corner of Section 34, Township 42 South, Range 16 West, Salt Lake Base and Meridian and running thence South 89°59'34" West 218.08 feet along said section line to the South Quarter Corner of Section 27; thence North 00°57'03" West 148.07 feet along the center section line to a point on a 1250.00 foot radius curve concave to the Northeast, the radius point of which bears North 39°58'05" East, said point also being on the proposed centerline of Plantations Drive an 80.00 foot wide proposed public street; thence Southeasterly 266.11 feet along the arc of said curve and said proposed centerline through a central angle of 12°11'51" to the point of beginning. 56-6-2-27-236

(continued)

Parcel 18:

Beginning at a point South 00°35'57" East, 1270.68 feet along the Section line and North 90°00'00" West, 1105.73 feet from the Northeast Corner of Section 34, Township 42 South, Range 16 West of the Salt Lake Base and Meridian, said point being on the North Right of way line of the proposed Canyon View Drive extension and running thence South 00°30'00" West 60.00 feet to the South Right of way line of said Canyon View Drive; thence North 89°30'00" West, 100.27 feet along said South Right of way line; thence South 00°30'00" West, 110.00 feet; thence South 89°30'00" East, 45.92 feet; thence South 10°58'13" East, 841.06 feet; thence North 89°30'04" West 168.61 feet; thence North 10°57'13" West, 1014.47 feet to a point on the North Right of way line of said Canyon View Drive; thence South 89°30'00" East, 257.15 feet along said Right of way line to the point of beginning. SG-6-2-34-1016

Parcel 19:

Beginning at a point South 89°30'30" East, 1044.07 feet along the Section line from the North Quarter Corner of Section 34, Township 42 South, Range 16 West of the Salt Lake Base and Meridian, said point being the Northwest corner of Cottages North Subdivision Phase 3, and running thence along the Westerly boundary of said Subdivision in the following three (3) courses: South 23°27'05" West, 100.02 feet; thence South 00°29'30" West, 463.90 feet; thence South 25°02'13" East, 97.91 feet to a point on the Westerly boundary of "Cottages North, Phase II", Entry number 478939, Washington County Records; thence South 10°57'13" East, 648.35 feet along said Westerly boundary to the Southwest corner of said "Cottages North, Phase II"; thence North 89°30'00" West, 97.29 feet; thence North 10°57'13" West 1305.76 feet to a point on the East-West Section line, said Section 34; thence South 89°30'30" East, 224.56 feet along said Section line to the point of beginning. SG-6-2-34-1013

Less and Excepting the following 7 parcels A, B, C, D, E, F, & H | from Parcels 1 through 19 as described above.

(continued)

Parcel A:

Beginning at a point South $00^{\circ}09'37''$ East 1275.55 feet along the section line and South $90^{\circ}00'00''$ West 221.80 feet from the Northeast corner of Section 28, Township 42 South, Range 16 West, Salt Lake Base and Meridian and running thence South $00^{\circ}09'37''$ East 570.14 feet to a point on a 740.00 foot radius curve concave to the Southwest, the radius point of which bears South $81^{\circ}59'03''$ West, said point being also on the proposed centerline of Plantation Drive, an 80.00 foot wide proposed public street; thence Northwesterly, 612.80 feet along the arc of said curve and said proposed centerline through a central angle of $47^{\circ}26'51''$ to the point of tangency; thence continuing along said proposed centerline North $55^{\circ}27'48''$ West, 289.69 feet; thence leaving said proposed centerline South $89^{\circ}56'57''$ East, 550.00 feet to the point of Beginning.

Parcel B:

Beginning at a point South $00^{\circ}04'17''$ East, 851.02 feet along the section line and South $89^{\circ}50'58''$ East 977.22 feet from the West quarter corner of Section 27, Township 42 South, Range 16 West, Salt Lake Base and Meridian said point being on the proposed centerline of Plantation Drive, an 80.00 foot wide proposed public street; thence leaving said centerline North $89^{\circ}50'58''$ East, 2414.90 feet to the sixteenth line; thence South $00^{\circ}57'03''$ East 1665.55 feet along said sixteenth line to a point on a 1250.00 foot radius curve concave to the Northeast, the radius point of which bears North $19^{\circ}58'05''$ East, said point also being on the centerline of said proposed Plantation Drive; thence Northwesterly 702.91 feet along the arc of said curve and said proposed centerline through a central angle of $32^{\circ}13'08''$ to the point of reverse curvature of a 1000.00 foot radius curve concave to the Southwest, the radius point of which bears South $77^{\circ}11'13''$ West; thence Northwesterly 561.86 feet along the arc of said curve and said proposed centerline through a central angle of $32^{\circ}11'52''$ to the point of tangency; thence continuing along said proposed centerline North $50^{\circ}00'38''$ West, 973.68 feet to the Point of Beginning.

(continued)

Parcel C:

Beginning at the North Quarter Corner of Section 34, Township 42 South, Range 16 West, Salt Lake Base and Meridian and running thence along the Section line South 89°31'30" East 819.51 feet; thence leaving said Section line South 10°57'13" East 307.70 feet to a point on the proposed centerline of a proposed 66.00 foot wide public street; thence along said proposed centerline South 23°27'06" West 303.24 feet to a point on the proposed centerline of Plantations Drive, a proposed 80.00 foot wide public street; thence along said proposed centerline North 51°12'26" West 720.12 feet to the point of curvature of a 1000.00 foot radius curve concave to the Southwest; thence Northwesterly 222.34 feet along the arc of said curve and said proposed centerline through a central angle of 12°44'20" to the point of reverse curvature of a 1250.00 foot radius curve concave to the Northeast, the radius point of which bears North 26°03'14" East; thence Northwesterly 37.45 feet along the arc of said curve and said proposed centerline through a central angle of 01°43'00" to a point on the Section line; thence along said Section line South 89°59'34" East, 24.69 feet to the point of beginning.

Parcel D:

Beginning at a point South 00°35'57" East 2271.21 feet along the section line and North 90°00'00" West, 405.43 feet from the Northeast Corner of Section 34, Township 42 South, Range 16 West of the Salt Lake Base and Meridian and running thence North 89°29'59" West, 603.76 feet to a point on a 531.47 foot radius curve concave to the Northeast, from which the radius bears North 61°39'25" East; thence Southeasterly 573.23 feet along the arc of said curve through a central angle of 61°47'51" to the point of tangency; thence North 89°51'34" East, 410.45 feet to the point of curvature of a 1005.00 foot radius curve concave to the southwest; thence Southeasterly 680.54 feet along the arc of said curve through a central angle at 38°47'54" to a point from which the radius point bears South 38°39'28" West; thence North 89°52'27" East, 351.40 feet; thence North 02°56'14" West, 100.66 feet; thence South 89°51'54" West, 941.85 feet; thence North 67°00'00" West, 746.01 feet; thence North 50°45'00" West, 160.27 feet to the point of beginning.

(continued)

Parcel E:

Bearing Note: This boundary description incorporates the St. George City Horizontal Control Network (HCN) for its bearings. The bearing rotation required from the "Cottages" recorded subdivisions called for below to the HCN is $01^{\circ}24'39''$ clockwise.

Beginning at a point North $00^{\circ}48'55''$ East 1441.04 feet along the section line and North $90^{\circ}00'00''$ West 1276.65 feet from the east quarter corner of Section 34, Township 42 South, Range 16 West of the Salt Lake Base and Meridian, said point being on the arc of a 20.00 foot radius curve concave to the northeast, the radius point of which bears North $80^{\circ}24'52''$ East; thence southeasterly 29.26 feet along the arc of said curve through a central angle of $83^{\circ}49'27''$ to the point of reverse curvature of a 537.74 foot radius curve concave to the south; thence easterly 49.94 feet along the arc of said curve through a central angle of $5^{\circ}19'14''$ to the point of tangency, said point being on the southerly boundary of the "Cottages North Phase II" subdivision (Recorded No. 478939, 9-16-94, Washington County Recorder); thence coincident with said southerly boundary South $88^{\circ}05'21''$ East 88.28 feet to the southeast corner of said subdivision, said point being at the end of and on the northerly right-of-way line of Canyon View Drive, a 60.00 foot wide public roadway, said point also being on the westerly boundary line of the "Cottages North Amended Phase I" subdivision (Recorded No. 467354, 5-17-94, Washington County Recorder); thence coincident with said westerly boundary line and said end of roadway South $01^{\circ}34'39''$ West 60.00 feet to a point on the southerly right-of-way line of said roadway, said point being the southwest corner of said "Cottages North Amended Phase I"; thence leaving said westerly boundary line, North $88^{\circ}05'21''$ West 88.28 feet to the point of curvature of a 477.74 foot radius curve concave to the south; thence westerly 33.06 feet along the arc of said curve through a central angle of $3^{\circ}57'52''$ to the point of compound curvature of a 20.00 foot radius curve concave to the southeast; thence southwesterly 34.05 feet along the arc of said curve through a central angle of $97^{\circ}31'55''$ to the point of tangency; thence South $09^{\circ}35'08''$ East 335.94 feet to the point of curvature of a 460.00 foot radius curve concave to the east; thence southerly 29.45 feet along the arc of said curve through a central angle of $03^{\circ}40'07''$ to the point of tangency; thence South $13^{\circ}15'15''$ East 413.88 feet; thence South $21^{\circ}30'35''$ East 121.68 feet to the point of curvature of a 528.00 foot radius curve concave to the northeast; thence southeasterly 248.27 feet along the arc of said curve through a central angle of $26^{\circ}56'28''$ to the point of compound curvature of a 67.50 foot radius curve concave to the northeast, from which the radius point bears North $41^{\circ}32'57''$ East; thence southeasterly 40.66 feet along the arc of said curve through a central angle of $34^{\circ}30'41''$ to the point of cusp of a 531.47 foot radius curve concave to the northeast, the radius point of which bears North $38^{\circ}12'35''$ East; thence southeasterly 99.14 feet along the arc of said curve through a central angle of $10^{\circ}41'17''$ to the point of cusp of a 30.00 foot radius curve concave to the northeast, the radius point of which bears South $83^{\circ}20'20''$ East; thence southeasterly 38.47 feet along the arc of said curve through a central angle of $73^{\circ}28'49''$ to a point on a radial line; thence along said radial line South $23^{\circ}10'51''$ West 80.00 feet radial to a point on the arc of a 620.00 foot radius curve concave to the northeast; thence northwesterly 579.63 feet along the arc of said curve through a central angle of $53^{\circ}33'54''$ to the point of tangency; thence North $13^{\circ}15'15''$ West 458.48 feet to the point of curvature of a 540.00 foot radius curve concave to the east; thence northerly 34.58 feet along the arc of said curve through a central angle of $03^{\circ}40'07''$ to the point of tangency; thence North $09^{\circ}35'08''$ West 436.65 feet; thence North $80^{\circ}24'52''$ East 80.00 feet to the point of beginning.

(continued)

Parcel F:

Explanation: Boundary description of a parcel of property to be deeded to the City of St. George from Group Management for use as a future public street.

Beginning at a point on the northeasterly right-of-way line of Plantations Drive, an 80.00 foot wide public street, recorded October 26, 2000 as Entry Number 700320, official records of Washington County, Utah, said point lies North $00^{\circ}48'55''$ East 162.62 feet along the section line and North $90^{\circ}00'00''$ West 761.75 feet from the east quarter corner of Section 34, Township 42 South, Range 16 West of the Salt Lake Base and Meridian and is the point of curvature of a 540.00 foot radius curve concave northerly, the radius point of which bears North $23^{\circ}10'51''$ East; thence leaving said right-of-way line easterly 206.02 feet along the arc of said curve through a central angle of $21^{\circ}51'32''$ to the point of tangency; thence South $88^{\circ}40'41''$ East 418.52 feet to the point of curvature of a 980.00 foot radius curve concave southerly; thence easterly 669.72 feet along the arc of said curve through a central angle of $39^{\circ}09'19''$ to the point of reverse curvature of a 25.00 foot radius curve concave northerly; thence easterly 41.85 feet along the arc of said curve through a central angle of $95^{\circ}54'11''$ to the point of compound curvature of a 125.00 foot radius curve concave northwesterly; thence northeasterly 9.48 feet along the arc of said curve through a central angle of $04^{\circ}20'42''$ to a point on the boundary line of The Plantations at St. George property, the radius point from which bears North $59^{\circ}46'15''$ West; thence coincident with said boundary line South $88^{\circ}41'58''$ East 54.82 feet to a point on the arc of a 175.00 foot radius curve concave northwesterly the radius point of which bears North $68^{\circ}29'11''$ West; thence leaving said boundary line southwesterly 53.33 feet along the arc of said curve through a central angle of $17^{\circ}27'33''$ to the point of reverse curvature of a 25.00 foot radius curve concave easterly; thence southerly 36.11 feet along the arc of said curve through a central angle of $82^{\circ}45'31''$ to a point on a radial line; thence along said radial line South $46^{\circ}12'51''$ West 80.00 feet to a point on the arc of a 900.00 foot radius curve concave southwesterly, the radius point of which bears South $46^{\circ}12'51''$ West; thence northwesterly 705.17 feet along the arc of said curve through a central angle of $44^{\circ}53'32''$ to the point of tangency; thence North $88^{\circ}40'41''$ West 418.52 feet to the point of curvature of a 620.00 foot radius curve concave northerly; thence westerly 236.54 feet along the arc of said curve through a central angle of $21^{\circ}51'32''$ to a point on the southwesterly right-of-way line of said Plantations Drive, said point being on a radial line and the end of said Plantations Drive; thence along said radial line North $23^{\circ}10'51''$ East 80.00 feet to a point on said northeasterly right-of-way line and the point of beginning.

Parcel G

NORTH PARCEL

Beginning at the most Southwesterly corner of the Cottages South Subdivision Phase 1 as found on file at the Washington County Recorders Office, said point being North 00°48'55" East 656.39 feet along the Section line and West 1,054.39 feet from the East Quarter Corner of Section 34, Township 42 South, Range 16 West, Salt Lake Base and Meridian and running;

thence South 09°33'21" East 235.67 feet;

thence South 88°05'12" East 2.19 feet;

thence southeasterly, 238.82 feet along a 531.47 foot radius Arc to the left, said arc having a radial bearing of North 63°03'06" East and a central angle of 25°44'48" to a point on the Southerly line of Worldmark, the Club at St. George Phase 1;

thence westerly, 1.56 feet along a 72.50 foot radius Arc to the right, said arc having a radial bearing of North 01°09'44" East and a central angle of 01°13'54" to a point on the Northeasterly line of Plantations Drive as recorded and described by Entry No. 700320 Book 1384 Page 299 and running Northeasterly the following (5) courses along said North line;

thence northwesterly, 8.77 feet along a 531.47 foot radius Arc to the right, said arc having a radial bearing of North 37°15'50" East and a central angle of 00°56'45" ;

thence northwesterly, 40.66 feet along a 67.50 foot radius Arc to the right, said arc having a radial bearing of North 07°02'16" East and a central angle of 34°30'41" ;

thence northwesterly, a distance of 248.27 feet along a compound curve to the right having a radius of 528.00 feet and a central angle of 26°56'28" thence North 21°30'35" West 121.68 feet;

thence North 13°15'15" West 67.00 feet;

thence North 76°44'45" East 54.48 feet to the Point of Beginning.

SOUTH PARCEL

Beginning at a point on the Southerly line of Worldmark, the Club at St. George Phase 1 as found on file at the Washington County Recorders Office, said point being North 00°48'55" East 195.90 feet along the Section line and West 783.08 feet from the East Quarter Corner of Section 34, Township 42 South, Range 16 West, Salt Lake Base and Meridian and running;

thence easterly, 248.70 feet along a 531.47 foot radius Arc to the left, said arc having a radial bearing of North 28°05'54" East and a central angle of 26°48'40" thence South 88°42'46" East 410.45 feet;

Parcel G-Continued

thence easterly, 680.20 feet along a 1,004.99 foot radius Arc to the right, said arc having a radial bearing of South 01°17'14" West and a central angle of 38°46'45"
thence South 88°41'58" East 21.79 feet to a point on the Northerly line on Plantations Drive as recorded and described by Entry No. 814829 Book 1539 Page 350 and running Northwesterly the following (7) courses along said North line;
thence southwesterly, 9.48 feet along a 125.00 foot radius Arc to the right, said arc having a radial bearing of North 59°46'14" West and a central angle of 04°20'42" ;
thence westerly, a distance of 41.85 feet along a compound curve to the right having a radius of 25.00 feet and a central angle of 95°54'11";
thence westerly, a distance of 669.72 feet along a reverse curve to the left having a radius of 980.00 feet and a central angle of 39°09'19"thence North 88°40'41" West 418.52 feet;
thence westerly, 206.02 feet along a 540.00 foot radius Arc to the right, said arc having a radial bearing of North 01°19'19" East and a central angle of 21°51'32";
thence northwesterly, a distance of 38.47 feet along a compound curve to the right having a radius of 30.00 feet and a central angle of 73°28'53";
thence northwesterly, 3.32 feet along a 531.47 foot radius Arc to the right, said arc having a radial bearing of North 27°31'19" East and a central angle of 00°21'29" ;
thence northerly, 0.67 feet along a 30.00 foot radius Arc to the right, said arc having a radial bearing of South 84°21'45" East and a central angle of 01°17'18" to the Point of Beginning.

PARCEL H

SUBSTATION SITES**NORTH SUBSTATION**

SG-6-2-27-423

BEGINNING AT A POINT FOUND NORTH 01°15'52" EAST 1095.89' ALONG THE SECTION LINE AND NORTH 88°44'08" WEST 509.23' FROM THE WEST 1/4 CORNER OF SECTION 27, TOWNSHIP 42 SOUTH, RANGE 16 WEST, SALT LAKE BASE AND MERIDIAN; THENCE SOUTH 40°19'26" WEST 98.98'; THENCE NORTH 85°49'08" WEST 111.77'; THENCE NORTH 59°49'03" WEST 288.58'; THENCE NORTH 8°18'05" EAST 123.09' TO A 705-FOOT RADIUS NON-TANGENT CURVE CONCAVE TO THE SOUTHWEST THE RADIUS POINT OF WHICH BEARS SOUTH 8°18'05" WEST; THENCE 346.22' ALONG THE ARC OF SAID CURVE THROUGH A CENTRAL ANGLE OF 27°39'00"; THENCE SOUTH 54°02'55" EAST 55.23' TO A 695-FOOT RADIUS CURVE CONCAVE TO THE SOUTHWEST; THENCE 64.50' ALONG THE ARC OF SAID CURVE THROUGH A CENTRAL ANGLE OF 5°19'02" TO THE POINT OF BEGINNING. CONTAINS 1.43 ACRES.

SOUTH SUBSTATION

SG-6-2-39-241

BEGINNING AT A POINT FOUND NORTH 03°16'05" WEST 1439.17' ALONG THE SECTION LINE AND SOUTH 86°43'55" WEST 1291.38' FROM THE SOUTHEAST CORNER OF SECTION 34, TOWNSHIP 42 SOUTH, RANGE 16 WEST, SALT LAKE BASE AND MERIDIAN; THENCE NORTH 88°27'41" WEST 582.48'; THENCE NORTH 01°32'28" EAST 110.33'; THENCE NORTH 38°59'48" EAST 246.42'; THENCE SOUTH 78°16'07" EAST 371.72' TO A 667-FOOT RADIUS NON-TANGENT CURVE CONCAVE TO THE SOUTHWEST, THE RADIUS POINT OF WHICH BEARS SOUTH 65°14'08" WEST; THENCE 250.74' ALONG THE ARC OF SAID CURVE THROUGH A CENTRAL ANGLE OF 21°32'18" TO THE POINT OF BEGINNING. CONTAINS 3.24 ACRES.