

19
228

DOC # 20120038166

Modification of Trust Deed
Russell Shirts Washington County Recorder Page 1 of 19
11/07/2012 04:54:07 PM Fee \$ 74.00
By DIXIE TITLE CO



Recording Requested By
and When Recorded Return To:

WESTERN ALLIANCE BANCORPORATION
c/o Bank of Nevada
2700 West Sahara Avenue, Suite 420
Las Vegas, Nevada 89102
Attention: Brenda Chow

Space Above for Recorder's Use

AMENDMENT TO TRUST DEED
AND AMENDMENT TO ASSIGNMENT OF LEASES
(LOAN NO. 1764336818)

DATE: November 1, 2012

PARTIES:

Trustor: ST. GEORGE 730 LLC, a Nevada limited liability company
8367 West Flamingo Road, Suite 100
Las Vegas, Nevada 89147

Beneficiary: WESTERN ALLIANCE BANCORPORATION, a Nevada
corporation, as successor-in-interest to Bank of Nevada, a Nevada
corporation
One E. Washington Street, Suite 1400
Phoenix, Arizona 85004

RECITALS:

A. BANK OF NEVADA, a Nevada corporation ("Original Lender") extended a loan to Trustor ("Loan") in the original principal amount of Twenty-One Million Four Hundred Fifty-Three Thousand and No/100 Dollars (\$21,453,000.00), which was subsequently reduced to \$13,090,000.00, pursuant to that certain Land Development Loan Agreement, dated as of August 23, 2007 (as amended from time to time, the "Loan Agreement") and evidenced by that certain Third Renewal and Substitute Promissory Note, dated as of November 16, 2010 (as amended from time to time, the "Note").

B. Original Lender and Trustor have previously recorded that certain Land Development Loan Trust Deed, Assignment of Rents, Security Agreement and Fixture Filing, dated as of August 23, 2007, executed by Trustor, as trustor, to Dixie Title Company, as trustee, for the benefit of Original Lender, as beneficiary, recorded in the Office of the County Recorder of Washington County, Utah (the "Official Records"), on August 27, 2007, as Document No. 2007-0043119, as amended pursuant to that certain Supplemental Trust Deed, dated as of

October 1, 2008, recorded in the Official Records on October 17, 2008, as Document No. 2008-0040286, as amended pursuant to that certain Second Supplemental Trust Deed, dated as of November 23, 2009, recorded in the Official Records on November 25, 2009, as Document No. 2009-0045043, as amended pursuant to that certain Third Supplemental Trust Deed, dated as of November 16, 2010, recorded in Official Records on December 2, 2010, as Document No. 2010-0040528, as amended pursuant to that certain Assignment of Beneficial Interest Under Deed of Trust, dated as of September 13, 2012, recorded in Official Records on September 18, 2012, as Document No. 2012-0031358 (as amended from time to time, the "Deed of Trust").

C. Original Lender and Trustor have previously recorded that certain certain Assignment of Leases, dated as of August 23, 2007, executed by Trustor, as assignor, and Original Lender, as lender, recorded in the Official Records on August 27, 2007, as Document No. 2007-0043120, as amended pursuant to the Supplemental Assignment of Leases, dated as of October 1, 2008, recorded in the Official Records on October 17, 2008, as Document No. 2008-0040287, as amended pursuant to the Second Supplemental Assignment of Leases, dated as of November 23, 2009, recorded in the Official Records on November 25, 2009, as Document No. 2009-0045044, as amended pursuant to the Third Supplemental Assignment of Leases, dated as of November 16, 2010, recorded in the Official Records on December 2, 2010, as Document No. 2010-0040529, as amended pursuant to that certain Assignment of Beneficial Interest Under Assignment of Leases, dated as of September 13, 2012, recorded in Official Records on September 18, 2012, as Document No. 2012-0031359 (as amended from time to time, the "Assignment").

D. The Loan Agreement has been amended by that certain (i) Loan Modification Agreement, dated as of October 1, 2008; (ii) Second Loan Modification Agreement, dated as of November 23, 2009; (iii) Third Loan Modification Agreement, dated as of November 16, 2010; and (iv) Fourth Loan Modification Agreement, dated November 17, 2011, each executed by Original Lender and Trustor.

E. Beneficiary has acquired Original Lender's right, title and interest in the Loan. Original Lender continues to service the Loan on behalf of Beneficiary. Concurrently herewith, Trustor and Beneficiary desire to amend the Deed of Trust and Assignment in order to conform with the terms and conditions of the Fifth Modification Agreement dated as of even date herewith, among Trustor and the Beneficiary (the "Modification Agreement").

F. Each capitalized term used but not defined herein has the meaning given to such term in the Deed of Trust.

NOW, THEREFORE, for good and valuable consideration, the receipt and sufficiency of which are hereby acknowledged, the parties hereto agree as follows:

AGREEMENTS:

1. Accuracy of Recitals. Trustor hereby acknowledges the accuracy of the foregoing Recitals.

2. Amendments to Deed of Trust. The Deed of Trust and Assignment are each amended to conform with the terms and conditions of the Modification Agreement, in order to,

among other things, modify the obligations secured thereby to mean the maximum principal amount of Twelve Million Six Hundred Sixty-Five Thousand and No/100 Dollars (\$12,665,000.00), in addition to all other Indebtedness of Trustor as set forth in the Note and Loan Documents.

3. Miscellaneous. Except for the amendments above stated, all of the remaining conditions and covenants of the Deed of Trust and Assignment remain in full force and effect, unchanged, and the Deed of Trust and Assignment are in all respects ratified, confirmed and approved. All of the terms and conditions of the Deed of Trust and Assignment, to the extent they are not inconsistent with the express provisions set forth herein, are incorporated herein by reference.

4. Choice of Law. This Amendment is governed by and construed in accordance with the laws of the State of Utah, without giving effect to conflict of law principles.

5. Counterparts. This Amendment may be executed in any number of counterparts, each of which will be an original, but all of which will constitute one and the same instrument. Signature pages may be detached from the counterparts and attached to a single copy of this Amendment to physically form one document.


[SIGNATURE PAGES FOLLOW]

IN WITNESS WHEREOF, the parties have executed this Amendment as of the day and year first above written.

TRUSTOR:

ST. GEORGE 730 LLC, a Nevada limited liability company


By: Plantation, Inc., a Nevada corporation, as Manager

By: 

Mark A. Schnippel, President

STATE OF Nevada)
) ss.
COUNTY OF Clark)

The foregoing instrument was acknowledged before me this 1st day of November, 2012, by Mark A. Schnippel, the President of Manager of Plantation, Inc., a Nevada corporation, as Manager of ST. GEORGE 730 LLC, a Nevada limited liability company, on behalf of the limited liability company.



Notary Public

My commission expires:
October 22, 2015



BENEFICIARY:

WESTERN ALLIANCE BANCORPORATION, a Nevada corporation

By: 
Name: BRUCE HENDRICKS
Title: EXECUTIVE VICE PRESIDENT

STATE OF NEVADA)
) ss.
COUNTY OF CLARK)

The foregoing instrument was acknowledged before me this 1st day of November, 2012, by BRUCE HENDRICKS, the EXECUTIVE VICE PRESIDENT of WESTERN ALLIANCE BANCORPORATION, a Nevada corporation, on behalf of the corporation.

M. Louise Mendoza

Notary Public

My commission expires:
10-14-2013

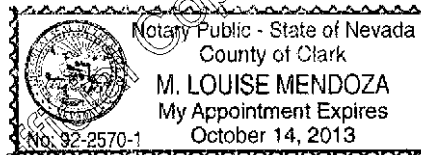


Exhibit "A"

Parcel 1:

Beginning at a point South 89°50'30" East 726.00 feet along the Section line from the Southwest Corner of Section 27, Township 42 South, Range 16 West, Salt Lake Base and Meridian and running thence South 89°50'30" East 1693.57 feet to the South 1/4 Corner of said Section 27; thence North 0°48' West 1814.27 feet along the Center Section line; thence West 2391.73 feet to a point on the West line of said Section 27; thence South 0°04'45" West 1207.41 feet along the Section line; thence South 89°50'30" East 726.00 feet; thence South 0°04'45" West 600.00 feet to the point of beginning.

Tax ID No: SG-6-2-27-330

Parcel 2:

Beginning at the Southwest Corner of the Southwest 1/4 Southwest 1/4 Section 27, Township 42 South, Range 16 West, Salt Lake Base and Meridian and running thence West 726.00 feet; thence North 600.0 feet; thence East 1452.0 feet; thence South 600.0 feet; thence West 726.0 feet to the point of beginning.

Tax ID No: SG-6-2-27-3311

Parcel 3:

Beginning at a point North 89°49' West 726.00 feet along the Section line from the Southeast Corner of Section 28, Township 42 South, Range 16 West, Salt Lake Base and Meridian and running thence North 89°49' West 1895.70 feet to the South 1/4 corner of said Section 28; thence North 0°33'45" East 4002.53 feet, more or less, along the Center Section line of the Northwest Corner of the South 1/2 of the Northeast 1/4 of said Section 28; thence South 89°50' East 2363.79 feet, more or less, along the 1/16 line to a point which is North 89°50' West 221.80 feet from the East line of said Section 28; thence South 0°01'15" East 1344.79 feet to a point on the Center Section line of said Section 28; thence South 89°50' East 221.80 feet to the East 1/4 Corner of said Section 28; thence South 0°04'45" West 2058.42 feet along the Section line; thence North 89°49' West 726.00 feet along a line which is parallel to the South line of said Section 28; thence South 0°45' West 600.00 feet along a line which is parallel to the East line of said Section 28 to the point of beginning.

Tax ID No: SG-6-2-28-2110

(Continued)

Parcel 4:

Northeast 1/4 of the Southwest 1/4 of Section 35, Township 42 South, Range 16 West Salt Lake Base and Meridian as recorded in the Office of the Washington County Recorder. Less and excepting the North 16.0 acres of the Northeast quarter of the Southwest quarter of Section 35, Township 42 South, Range 16 West, Salt Lake Base and Meridian.

Tax ID No: SG-6-2-35-3002

Parcel 5:

Northwest 1/4 of the Southwest 1/4 of Section 35, Township 42 South, Range 16 West, Salt Lake Base and Meridian as recorded in the Office of the Washington County Recorder.

Tax ID No: SG-6-2-35-3002

Parcel 6:

Beginning at the North 1/4 Corner of Section 34, Township 42 South, Range 16 West, Salt Lake Base and Meridian and running thence North 89°59'45" West 2662.74 feet along the North Section line to the Northwest Corner of said Section; thence South 0°07'50" East 610.00 feet along the West Section line; thence North 88°30' East 669.99 feet; thence South 58°45' East 330.00 feet; thence North 83°00' East 130.00 feet; thence South 73°30' East 200.00 feet; thence South 52°30' East 180.00 feet; thence South 43°00' East 120.00 feet; thence South 74°45' East 350.00 feet; thence North 21°00' East 236.89 feet; thence North 38°10' West 492.80 feet; thence South 89°59'45" East 1048.00 feet to the center Section line; thence North 0°14'17" West 485.30 feet along the center of Section line to the point of beginning.

Tax ID No: SG-6-2-34-411

(Continued)

Parcel 7:

Beginning at a point South 0°14'17" East 485.30 feet along the Center of Section Line from the North 1/4 Corner of Section 34, Township 42 South, Range 16 West, Salt Lake Base and Meridian, running thence South 0°14'17" East 853.51 feet along the Center line of said Section to the Southeast Corner of the Northeast 1/4 of the Northwest 1/4 of said Section 34; thence North 89°54'16" West 2665.26 feet to the West Section line of said Section 34; thence North 0°07'50" West 724.55 feet along the West Section line of said Section; thence North 88°30' East 669.99 feet; thence South 58°45' East 330.00 feet; thence North 83°00' East 130.00 feet; thence South 73°30' East 200.00 feet; thence South 52°30' East 180.00 feet; thence South 43°00' East 120.00 feet; thence South 74°45' East 350.00 feet; thence North 21°00' East 236.89 feet; thence North 38°10' West 492.80 feet; thence South 89°59'45" East 1048.00 feet to the point of beginning.

Tax ID No: SG-6-2-34-412

Parcel 8:

Southwest 1/4 of the Northwest 1/4 of Section 34, Township 42 South, Range 16 West, Salt Lake Base and Meridian recorded in the Office of the Washington County Recorder.

Tax ID No: SG-6-2-34-1004

Parcel 9:

Southeast 1/4 of the Northwest 1/4 of Section 34, Township 42 South, Range 16 West, Salt Lake Base and Meridian recorded in the Office of the Washington County Recorder.

Tax ID No: SG-6-2-34-1004

Parcel 10:

Northeast 1/4 of Southwest 1/4 of Section 34, Township 42 South, Range 16 West, Salt Lake Base and Meridian recorded in the Office of the Washington County Recorder.

Tax ID No: SG-6-2-34-1003

(Continued)

Parcel 11:

A parcel of land located in the Northwest 1/4 of the Northeast 1/4 of Section 34, Township 42 South, Range 16 West, Salt Lake Base and Meridian described as: Beginning at the North quarter corner of Section 34, Township 42 South, Range 16 West, Salt Lake Base and Meridian; running thence South 89°30'30" East 467.00 feet along the North section line; thence South 19°54'47" East 1425.63 feet more or less to the 1/16 line; thence North 89°39'40" West 947.00 feet along the 1/16 line to the Southwest corner of the Northwest 1/4 of the Northeast 1/4 of said Section 34, thence North 0°14'17" West 1338.81 feet along the center section line to the point of beginning.

Tax ID No: SG-6-2-34-1003

Parcel 12:

A parcel of land located in the Southwest 1/4 of the Northeast 1/4 of Section 34, Township 42 South, Range 16 West, Salt Lake Base and Meridian described as: Beginning at the Northwest corner of the Southwest 1/4 of the Northeast 1/4 of Section 34, Township 42 South, Range 16 West, Salt Lake Base and Meridian; running thence South 0°14'17" East 1338.81 feet along the center section line to the Southwest corner of the Southwest 1/4 of the Northeast 1/4 of said Section 34; thence South 89°48'47" East 1069.24 feet along the 1/16 line; thence North 12°03'04" West 1367.76 feet, more or less to the North line of the Southwest 1/4 of the Northeast 1/4 of said Section 34; thence North 89°39'40" West 789.24 feet along said North line to the point of beginning.

Tax ID No: SG-6-2-34-1003

Parcel 13:

Beginning at the East Quarter Corner of Section 34, Township 42 South, Range 16 West, thence North 89°48'47" West 1364.50 feet; thence North 12°03'04" West 1367.76 feet; thence South 89°39'40" East 157.78 feet; thence North 19°54'47" West 1425.63 feet more or less to the North Section Line; thence South 89°30'30" East 383.00 feet; thence South 10°57'13" East 1305.77 feet; thence South 10°57'13" East 1014.09 feet; thence South 89°30'00" East 772.37 feet; thence South 50°45'00" East 160.28 feet; thence South 67°00'00" East 747.00 feet to the Center Section Line of Section 35, Township 42 South, Range 16 West; thence South 89°52'27" West 400.00 feet to the point of beginning.

Tax ID No: SG-6-2-34-1008 and SG-6-2-34-1010
(Continued)

Parcel 14:

Northwest 1/4 Southeast 1/4 Section 34, Township 42 South, Range 16 West, Salt Lake Base and Meridian, Washington County, St. George, Utah.

Tax ID No: SG-6-2-34-241

Parcel 15:

Sectional Lot No. 3, Section 34, Township 42 South, Range 16 West, Salt Lake Base and Meridian as recorded in the Office of the Washington County Recorder.

Tax ID No: SG-6-2-34-1003

(Continued)

Parcel 16:

Beginning at the East quarter corner of Section 28, Township 42 South, Range 16 West, Salt Lake Base and Meridian and running thence along the section line North $89^{\circ}58'26''$ West, 221.80 feet; thence leaving said section line North $00^{\circ}09'37''$ West, 663.03 feet to a point on a 740.00 foot radius curve concave to the Southwest, the radius point of which bears South $81^{\circ}59'03''$ West, said point also being on the centerline of proposed Plantation Drive, an 80.00 foot wide proposed public street; thence Southeasterly 7.43 feet along the arc of said curve and said proposed centerline through a central angle of $00^{\circ}34'30''$ to the point of tangency; thence continuing along said proposed centerline South $07^{\circ}26'27''$ East, 114.74 feet to the point of curvature of a 1150.00 foot radius curve concave to the Northeast; thence Southeasterly 854.43 feet along the arc of said curve and said proposed centerline through a central angle of $42^{\circ}34'12''$ to the point of tangency; thence continuing along said proposed centerline South $50^{\circ}00'38''$ East 1024.33 feet; thence leaving said proposed centerline South $89^{\circ}50'58''$ West 977.22 feet to a point on the Section line; thence along said section line North $00^{\circ}04'17''$ West 851.02 feet to the point of beginning.

Tax ID No: SG-6-2-27-428

Parcel 17:

Beginning at a point South $89^{\circ}59'34''$ West 24.69 feet along the section line from the North quarter corner of Section 34, Township 42 South, Range 16 West, Salt Lake Base and Meridian and running thence South $89^{\circ}59'34''$ West 218.08 feet along said section line to the South Quarter Corner of Section 27; thence North $00^{\circ}57'03''$ West 148.07 feet along the center section line to a point on a 1250.00 foot radius curve concave to the Northeast, the radius point of which bears North $39^{\circ}58'05''$ East, said point also being on the proposed centerline of Plantations Drive an 80.00 foot wide proposed public street; thence Southeasterly 266.11 feet along the arc of said curve and said proposed Centerline through a central angle of $12^{\circ}11'51''$ to the point of beginning.

Tax ID No: SG-6-2-27-236

(continued)

Parcel 18:

Beginning at a point South 00°35'57" East, 1270.68 feet along the Section line and North 90°00'00" West, 1105.73 feet from the Northeast Corner of Section 34, Township 42 South, Range 16 West of the Salt Lake Base and Meridian, said point being on the North Right of way line of the proposed Canyon View Drive extension and running thence South 00°30'00" West 60.00 feet to the South Right of way line of said Canyon View Drive; thence North 89°30'00" West, 100.27 feet along said South Right of way line; thence South 00°30'00" West, 110.00 feet; thence South 89°30'00" East, 45.92 feet; thence South 10°58'13" East, 841.06 feet; thence North 89°30'04" West 168.61 feet; thence North 10°57'13" West, 1014.47 feet to a point on the North Right of way line of said Canyon View Drive; thence South 89°30'00" East, 257.15 feet along said Right of way line to the point of beginning.

Tax ID No: SG-6-2-34-1016

Parcel 19:

Beginning at a point South 89°30'30" East, 1044.07 feet along the Section line from the North Quarter Corner of Section 34, Township 42 South, Range 16 West of the Salt Lake Base and Meridian, said point being the Northwest corner of Cottages North Subdivision Phase 3, and running thence along the Westerly boundary of said Subdivision in the following three (3) courses: South 23°27'05" West, 100.02 feet; thence South 00°29'30" West, 463.90 feet; thence South 25°02'13" East, 97.91 feet to a point on the Westerly boundary of "Cottages North, Phase II", Entry number 478939, Washington County Records; thence South 10°57'13" East, 648.35 feet along said Westerly boundary to the Southwest corner of said "Cottages North, Phase II"; thence North 89°30'00" West, 97.29 feet; thence North 10°57'13" West 1305.76 feet to a point on the East-West Section line, said Section 34; thence South 89°30'30" East, 224.56 feet along said Section line to the point of beginning.

Tax ID No: SG-6-2-34-1013

Less and Excepting the following parcels (A, B, C, D, E, F, G & H) from Parcels 1 through 19 as described above.

(continued)

Parcel A:

Beginning at a point South $00^{\circ}09'37''$ East 1275.55 feet along the Section line and South $99^{\circ}00'00''$ West 221.80 feet from the Northeast corner of Section 28, Township 42 South, Range 16 West, Salt Lake Base and Meridian and running thence South $00^{\circ}09'37''$ East 670.14 feet to a point on a 740.00 foot radius curve concave to the Southwest, the radius point of which bears South $81^{\circ}59'03''$ West, said point being also on the proposed centerline of Plantation Drive, an 80.00 foot wide proposed public street; thence Northwesterly, 612.80 feet along the arc of said curve and said proposed centerline through a central angle of $47^{\circ}26'51''$ to the point of tangency; thence continuing along said proposed centerline North $55^{\circ}27'48''$ West, 289.69 feet; thence leaving said proposed centerline South $89^{\circ}56'57''$ East, 550.00 feet to the point of Beginning.

Parcel B:

Beginning at a point South $00^{\circ}04'17''$ East, 851.02 feet along the section line and South $89^{\circ}50'58''$ East 977.22 feet from the West quarter corner of Section 27, Township 42 South, Range 16 West, Salt Lake Base and Meridian said point being on the proposed centerline of Plantation Drive. an 80.00 foot wide proposed public street; thence leaving said centerline North $89^{\circ}50'58''$ East 1414.90 feet to the sixteenth line; thence South $00^{\circ}57'03''$ East 1665.55 feet along said sixteenth line to a point on a 1250.00 foot radius curve concave to the Northeast, the radius point of which bears North $39^{\circ}58'05''$ East, said point also being on the centerline of said proposed Plantation Drive; thence Northwesterly 702.91 feet along the arc of said curve and said proposed centerline through a central angle of $32^{\circ}13'08''$ to the point of reverse curvature of a 1000.00 foot radius curve concave to the Southwest, the radius point of which bears South $77^{\circ}11'13''$ West; thence Northwesterly 561.96 feet along the arc of said curve and said proposed centerline through a central angle of $32^{\circ}11'52''$ to the point of tangency; thence continuing along said proposed centerline North $50^{\circ}00'38''$ West, 973.68 feet to the Point of Beginning.

(continued)

Parcel C:

Beginning at the North Quarter Corner of Section 34, Township 42 South, Range 16 West, Salt Lake Base and Meridian and running thence along the Section line South $89^{\circ}31'30''$ East 819.51 feet; thence leaving said Section line South $10^{\circ}57'13''$ East 307.70 feet to a point on the proposed centerline of a proposed 66.00 foot wide public street; thence along said proposed centerline South $23^{\circ}27'06''$ West 303.24 feet to a point on the proposed centerline of Plantations Drive, a proposed 80.00 foot wide public street; thence along said proposed centerline North $51^{\circ}12'26''$ West 720.12 feet to the point of curvature of a 1000.00 foot radius curve concave to the Southwest; thence Northwesterly 222.34 feet along the arc of said curve and said proposed centerline through a central angle of $12^{\circ}44'20''$ to the point of reverse curvature of a 1250.00 foot radius curve concave to the Northeast, the radius point of which bears North $26^{\circ}03'14''$ East; thence Northwesterly 37.45 feet along the arc of said curve and said proposed centerline through a central angle of $01^{\circ}43'00''$ to a point on the Section line; thence along said Section line South $89^{\circ}59'34''$ East, 24.69 feet to the point of beginning.

Parcel D:

Beginning at a point South $00^{\circ}35'57''$ East 2271.21 feet along the section line and North $90^{\circ}00'00''$ West, 408.23 feet from the Northeast Corner of Section 34, Township 42 South, Range 16 West of the Salt Lake Base and Meridian and running thence North $89^{\circ}29'59''$ West, 603.76 feet to a point on a 531.47 foot radius curve concave to the Northeast, from which the radius bears North $61^{\circ}39'25''$ East; thence Southeasterly 573.23 feet along the arc of said curve through a central angle of $61^{\circ}47'51''$ to the point of tangency; thence North $89^{\circ}51'34''$ East, 410.45 feet to the point of curvature of a 1005.00 foot radius curve concave to the southwest; thence Southeasterly 680.54 feet along the arc of said curve through a central angle at $38^{\circ}47'54''$ to a point from which the radius point bears South $38^{\circ}39'28''$ West; thence North $89^{\circ}52'27''$ East, 851.80 feet; thence North $02^{\circ}56'14''$ West, 100.66 feet; thence South $89^{\circ}51'54''$ West, 941.85 feet; thence North $67^{\circ}00'00''$ West, 746.01 feet; thence North $50^{\circ}45'00''$ West, 160.27 feet to the point of beginning.

(continued)

Parcel E:

Bearing Note: This boundary description incorporates the St. George City Horizontal Control Network (HCN) for its bearings. The bearing rotation required from the "Cottages" recorded subdivisions called for below to the HCN is 01°24'39" clockwise.

Beginning at a point North 00°48'55" East 1441.04 feet along the section line and North 90°00'00" West 1276.65 feet from the east quarter corner of Section 34, Township 42 South, Range 16 West of the Salt Lake Base and Meridian, said point being on the arc of a 20.00 foot radius curve concave to the northeast, the radius point of which bears North 80°24'52" East; thence southeasterly 29.26 feet along the arc of said curve through a central angle of 83°49'27" to the point of reverse curvature of a 537.74 foot radius curve concave to the south; thence easterly 49.94 feet along the arc of said curve through a central angle of 5°19'14" to the point of tangency, said point being on the southerly boundary of the "Cottages North Phase II" subdivision (Recorded No. 478939, 9-16-94, Washington County Recorder); thence coincident with said southerly boundary South 88°05'21" East 88.28 feet to the southeast corner of said subdivision, said point being at the end of and on the northerly right-of-way line of Canyon View Drive, a 60.00 foot wide public roadway, said point also being on the westerly boundary line of the "Cottages North Amended Phase I" subdivision (Recorded No. 467354, 5-17-94, Washington County Recorder); thence coincident with said westerly boundary line and said end of roadway South 01°54'39" West 60.00 feet to a point on the southerly right-of-way line of said roadway, said point being the southwest corner of said "Cottages North Amended Phase I"; thence leaving said westerly boundary line, North 88°05'21" West 88.28 feet to the point of curvature of a 477.74 foot radius curve concave to the south; thence westerly 33.06 feet along the arc of said curve through a central angle of 3°57'52" to the point of compound curvature of a 20.00 foot radius curve concave to the southeast; thence southwesterly 34.05 feet along the arc of said curve through a central angle of 97°31'55" to the point of tangency; thence South 09°35'08" East 335.94 feet to the point of curvature of a 460.00 foot radius curve concave to the east; thence southerly 29.45 feet along the arc of said curve through a central angle of 03°40'07" to the point of tangency; thence South 13°15'15" East 413.88 feet; thence South 21°30'35" East 121.68 feet to the point of curvature of a 528.00 foot radius curve concave to the northeast; thence southeasterly 248.27 feet along the arc of said curve through a central angle of 26°56'28" to the point of compound curvature of a 67.50 foot radius curve concave to the northeast, from which the radius point bears North 41°32'57" East; thence southeasterly 40.66 feet along the arc of said curve through a central angle of 34°30'41" to the point of cusp of a 531.47 foot radius curve concave to the northeast, the radius point of which bears North 38°12'35" East; thence southeasterly 99.14 feet along the arc of said curve through a central angle of 10°41'17" to the point of cusp of a 30.00 foot radius curve concave to the northeast, the radius point of which bears South 83°20'20" East; thence southeasterly 38.47 feet along the arc of said curve through a central angle of 73°28'49" to a point on a radial line; thence along said radial line South 23°10'51" West 80.00 feet radial to a point on the arc of a 620.00 foot radius curve concave to the northeast; thence northwesterly 579.63 feet along the arc of said curve through a central angle of 53°33'54" to the point of tangency; thence North 13°15'15" West 458.48 feet to the point of curvature of a 540.00 foot radius curve concave to the east; thence northerly 34.58 feet along the arc of said curve through a central angle of 03°40'07" to the point of tangency; thence North 09°35'08" West 436.65 feet; thence North 80°24'52" East 80.00 feet to the point of beginning.

(continued)

Parcel F:

Explanation: Boundary description of a parcel of property to be deeded to the City of St. George from Group Management for use as a future public street.

Beginning at a point on the northeasterly right-of-way line of Plantations Drive, an 80.00 foot wide public street, recorded October 26, 2000 as Entry Number 700320, official records of Washington County, Utah, said point lies North $00^{\circ}48'55''$ East 162.62 feet along the section line and North $90^{\circ}00'00''$ West 761.75 feet from the east quarter corner of Section 34, Township 42 South, Range 16 West of the Salt Lake Base and Meridian and is the point of curvature of a 540.00 foot radius curve concave northerly, the radius point of which bears North $23^{\circ}10'51''$ East; thence leaving said right-of-way line easterly 206.02 feet along the arc of said curve through a central angle of $21^{\circ}51'32''$ to the point of tangency; thence South $88^{\circ}40'41''$ East 418.52 feet to the point of curvature of a 980.00 foot radius curve concave southerly; thence easterly 669.72 feet along the arc of said curve through a central angle of $39^{\circ}09'19''$ to the point of reverse curvature of a 25.00 foot radius curve concave northerly; thence easterly 41.85 feet along the arc of said curve through a central angle of $95^{\circ}54'11''$ to the point of compound curvature of a 125.00 foot radius curve concave northwesterly; thence northeasterly 9.48 feet along the arc of said curve through a central angle of $04^{\circ}20'42''$ to a point on the boundary line of The Plantations at St. George property, the radius point from which bears North $59^{\circ}46'15''$ West; thence coincident with said boundary line South $88^{\circ}41'58''$ East 54.82 feet to a point on the arc of a 175.00 foot radius curve concave northwesterly the radius point of which bears North $68^{\circ}29'11''$ West; thence leaving said boundary line southwesterly 53.33 feet along the arc of said curve through a central angle of $17^{\circ}27'33''$ to the point of reverse curvature of a 25.00 foot radius curve concave easterly; thence southerly 36.11 feet along the arc of said curve through a central angle of $82^{\circ}45'31''$ to a point on a radial line; thence along said radial line South $46^{\circ}12'51''$ West 80.00 feet to a point on the arc of a 900.00 foot radius curve concave southwesterly, the radius point of which bears South $46^{\circ}12'51''$ West; thence northwesterly 705.17 feet along the arc of said curve through a central angle of $44^{\circ}53'32''$ to the point of tangency; thence North $88^{\circ}40'41''$ West 418.52 feet to the point of curvature of a 620.00 foot radius curve concave northerly; thence westerly 236.54 feet along the arc of said curve through a central angle of $21^{\circ}51'32''$ to a point on the southwesterly right-of-way line of said Plantations Drive, said point being on a radial line and the end of said Plantations Drive; thence along said radial line North $23^{\circ}10'51''$ East 80.00 feet to a point on said northeasterly right-of-way line and the point of beginning. Contains 2.598 acres.

Parcel G

NORTH PARCEL

Beginning at the most Southwesterly corner of the Cottages South Subdivision Phase 1 as found on file at the Washington County Recorders Office, said point being North 00°48'55" East 656.39 feet along the Section line and West 1,054.39 feet from the East Quarter Corner of Section 34, Township 42 South, Range 16 West, Salt Lake Base and Meridian and running;

thence South 09°33'21" East 235.67 feet;

thence South 88°05'12" East 2.19 feet;

thence southeasterly, 238.82 feet along a 531.47 foot radius Arc to the left, said arc having a radial bearing of North 63°03'06" East and a central angle of 25°44'48" to a point on the Southerly line of Worldmark, the Club at St. George Phase 1;

thence westerly, 1.56 feet along a 72.50 foot radius Arc to the right, said arc having a radial bearing of North 01°09'44" East and a central angle of 01°13'54" to a point on the Northeasterly line of Plantations Drive as recorded and described by Entry No. 700320 Book 1384 Page 299 and running Northeasterly the following (5) courses along said

North line;

thence northwesterly, 8.77 feet along a 531.47 foot radius Arc to the right, said arc having a radial bearing of North 37°15'50" East and a central angle of 00°56'45" ;

thence northwesterly, 40.66 feet along a 67.50 foot radius Arc to the right, said arc having a radial bearing of North 07°02'16" East and a central angle of 34°30'41" ;

thence northwesterly, a distance of 248.27 feet along a compound curve to the right having a radius of 528.00 feet and a central angle of 26°56'28" thence North 21°30'35"

West 121.68 feet;

thence North 13°15'15" West 67.00 feet;

thence North 76°44'45" East 54.48 feet to the Point of Beginning.

SOUTH PARCEL

Beginning at a point on the Southerly line of Worldmark, the Club at St. George Phase 1 as found on file at the Washington County Recorders Office, said point being North 00°48'55" East 195.90 feet along the Section line and West 783.08 feet from the East Quarter Corner of Section 34, Township 42 South, Range 16 West, Salt Lake Base and Meridian and running;

thence easterly, 248.70 feet along a 531.47 foot radius Arc to the left, said arc having a radial bearing of North 28°05'54" East and a central angle of 26°48'40" thence South 88°42'46" East 410.45 feet;

Parcel G-Continued

thence easterly, 680.20 feet along a 1,004.99 foot radius Arc to the right, said arc having a radial bearing of South 01°17'14" West and a central angle of 38°46'45"
thence South 88°41'58" East 21.79 feet to a point on the Northerly line on Plantations Drive as recorded and described by Entry No. 814829 Book 1539 Page 350 and running Northwesterly the following (7) courses along said North line:
thence southwesterly, 9.48 feet along a 125.00 foot radius Arc to the right, said arc having a radial bearing of North 59°46'14" West and a central angle of 04°20'42" ;
thence westerly, a distance of 41.85 feet along a compound curve to the right having a radius of 25.00 feet and a central angle of 95°54'11"
thence westerly, a distance of 669.72 feet along a reverse curve to the left having a radius of 980.00 feet and a central angle of 39°09'19"thence North 88°40'41" West 418.52 feet;
thence westerly, 206.02 feet along a 540.00 foot radius Arc to the right, said arc having a radial bearing of North 01°19'19" East and a central angle of 21°51'32";
thence northwesterly, a distance of 38.47 feet along a compound curve to the right having a radius of 30.00 feet and a central angle of 73°28'53";
thence northwesterly, 3.32 feet along a 531.47 foot radius Arc to the right, said arc having a radial bearing of North 27°31'19" East and a central angle of 00°21'29" ;
thence northerly, 0.67 feet along a 30.00 foot radius Arc to the right, said arc having a radial bearing of South 84°21'45" East and a central angle of 01°17'18" to the Point of Beginning.

PARCEL H

SUBSTATION SITES

NORTH SUBSTATION

56-6-2-27-423

BEGINNING AT A POINT FOUND NORTH 01°15'52" EAST 1095.89' ALONG THE SECTION LINE AND NORTH 88°44'08" WEST 509.23' FROM THE WEST 1/4 CORNER OF SECTION 27, TOWNSHIP 42 SOUTH, RANGE 16 WEST, SALT LAKE BASE AND MERIDIAN; THENCE SOUTH 40°19'26" WEST 98.98'; THENCE NORTH 85°49'08" WEST 111.77'; THENCE NORTH 59°49'03" WEST 288.58'; THENCE NORTH 8°18'05" EAST 123.09' TO A 705-FOOT RADIUS NON-TANGENT CURVE CONCAVE TO THE SOUTHWEST THE RADIUS POINT OF WHICH BEARS SOUTH 8°18'05" WEST; THENCE 340.22' ALONG THE ARC OF SAID CURVE THROUGH A CENTRAL ANGLE OF 27°39'00"; THENCE SOUTH 54°02'55" EAST 55.23' TO A 695-FOOT RADIUS CURVE CONCAVE TO THE SOUTHWEST; THENCE 64.50' ALONG THE ARC OF SAID CURVE THROUGH A CENTRAL ANGLE OF 5°19'02" TO THE POINT OF BEGINNING. CONTAINS 1.43 ACRES.

SOUTH SUBSTATION

56-6-2-34-241

BEGINNING AT A POINT FOUND NORTH 03°16'05" WEST 1439.17' ALONG THE SECTION LINE AND SOUTH 86°43'55" WEST 1291.38' FROM THE SOUTHEAST CORNER OF SECTION 34, TOWNSHIP 42 SOUTH, RANGE 16 WEST, SALT LAKE BASE AND MERIDIAN; THENCE NORTH 88°27'41" WEST 582.48'; THENCE NORTH 01°32'28" EAST 110.33'; THENCE NORTH 38°59'48" EAST 246.42'; THENCE SOUTH 78°16'07" EAST 371.72' TO A 667-FOOT RADIUS NON-TANGENT CURVE CONCAVE TO THE SOUTHWEST, THE RADIUS POINT OF WHICH BEARS SOUTH 65°14'08" WEST; THENCE 250.74' ALONG THE ARC OF SAID CURVE THROUGH A CENTRAL ANGLE OF 21°32'18" TO THE POINT OF BEGINNING. CONTAINS 3.24 ACRES.