

Entry 2012011245
Book 1309 Page 405-408 \$0.00
14-DEC-12 11:35
RANDY SIMMONS
RECORDER, UINTAH COUNTY, UTAH
UINTAH COUNTY CLERK/AUDITOR
147 EAST MAIN VERNAL, UT 84078
Rec By: HEATHER COON , DEPUTY
Entry 2012011245
Book 1309 Page 405

RESOLUTION NO. 12-10-2012 R2

A RESOLUTION CHANGING CLASSIFICATION OF CERTAIN ROADS ON THE UINTAH COUNTY TRANSPORTATION MAP

Whereas, Uintah County (hereinafter "County") has certain roads where reclassification is warranted; and

Whereas, said roads are illustrated and defined on the attached map; and

Whereas, the County has reviewed these road(s) and the role they play in the County's overall road and access plan; and

Whereas, the County has determined that these road warrant a classification change; and

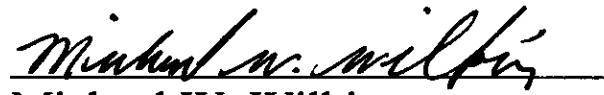
Whereas, the County finds good cause exists for the vacation and neither the public interest nor any person will be materially injured by the vacation.

The County Legislative Body of Uintah County resolves as follows:

1. The roads illustrated on the attached map shall hereby be shown on the transportation map as Class 1-B Paved.


DATED this 10 day of December, 2012

ATTEST:


Michael W. Wilkins
Uintah County Clerk-Auditor



UINTAH COUNTY:


Darlene R. Burns, Chair


Mike McKee, Member

Mark Raymond, Member

**UINTAH COUNTY
TRANSPORTATION PLAN
REVISION APPLICATION**

Date: 12/6/12

Applicant Name: GIS

Phone: ~~8~~

Address: _____

Name or Location of road: APPROVED ROADS IN MAYFAIR MEADOWS, BRYNN MEADOWS, AND QUAIL BROOK SUBDIVISIONS

Current Classification of Road: CLASS "D" OR UNCLASSIFIED

Description of Proposed Change: SHOW AS CLASS I-B PAVED

Reason for or Comments about Change: APPROVED AS COUNTY ROADS

Name and Signature of each Owner Affected by

_____	_____
_____	_____
_____	_____
_____	_____
_____	_____

Name Change Classification Change Right-of-Way Adjustment

Other: _____

.....OFFICIAL USE ONLY.....

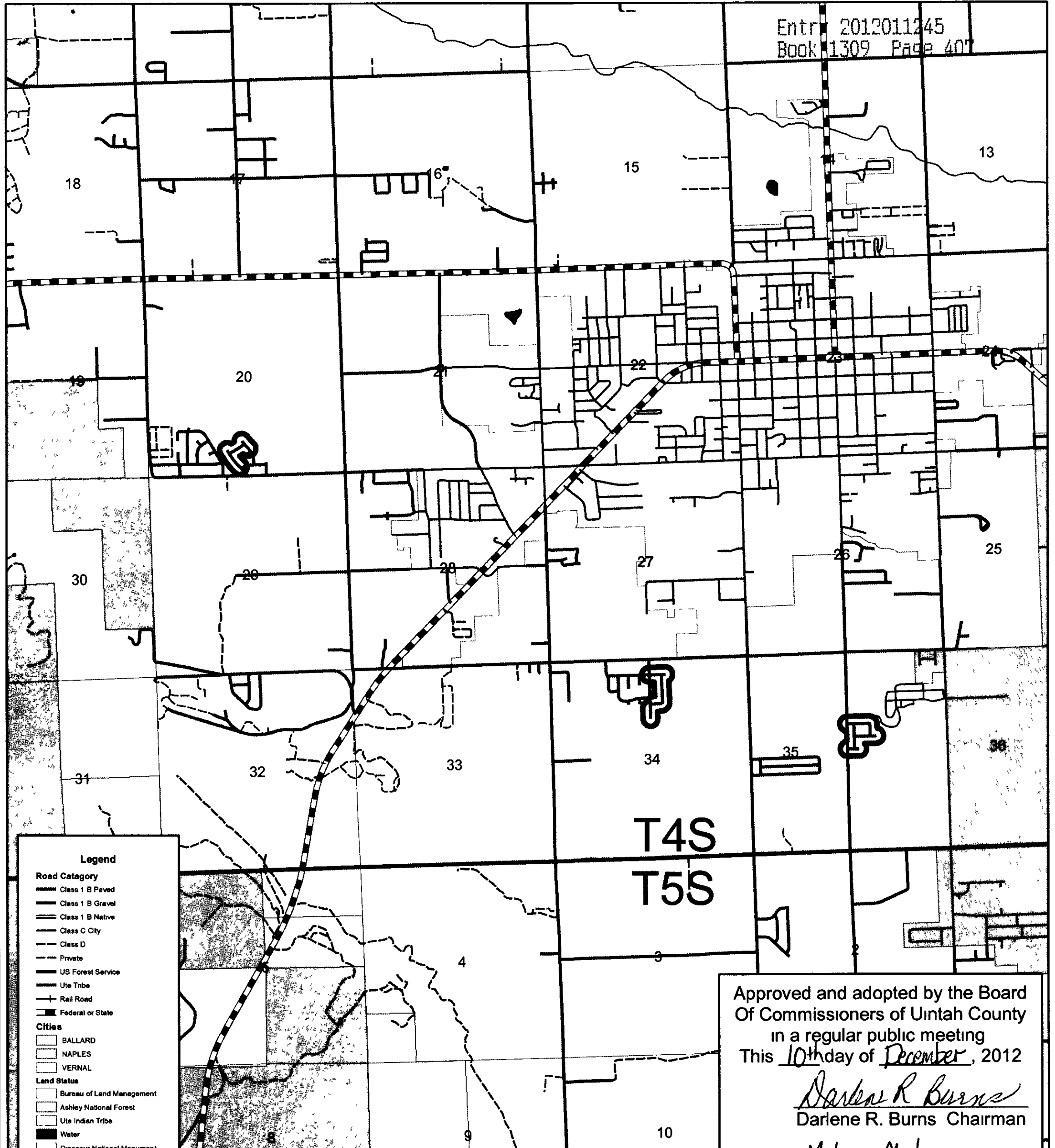
Public Notification Process Needed: Yes No

Legislative Body Decision: _____

Road Department Review: _____

County Commission Chairman Signature: _____

Entry 2012011245
Book 1309 Page 407



T4S
T5S

Legend

Road Category

- Class 1 B Paved
- Class 1 B Gravel
- Class 1 B Native
- Class C City
- Class D
- Private
- US Forest Service
- Ute Tribe
- Rail Road
- Federal or State

Cities

- BALLARD
- NAPLES
- VERNAL


Land Status

- Bureau of Land Management
- Ashley National Forest
- Ute Indian Tribe
- Water
- Dinosaur National Monument
- USFWS Ouray Wildlife Refuge
- Private
- Bureau of Reclamation
- State of Utah
- Utah Department of Wildlife
- Ute Tribe Decided

Reference

- Township
- Section

Revision Discription & Location

 Add to Map as a Class "1-B Paved" County Roads (The Roads are located in the Mayfar Meadows, Quail Brook, and Brynn Meadows Subdivisions) T4S R21E Sec 20,34,35 S L M


Approved and adopted by the Board
Of Commissioners of Uintah County
in a regular public meeting
This 10th day of December, 2012

Darlene R Burns
Darlene R. Burns Chairman

Mike McKee
Mike McKee

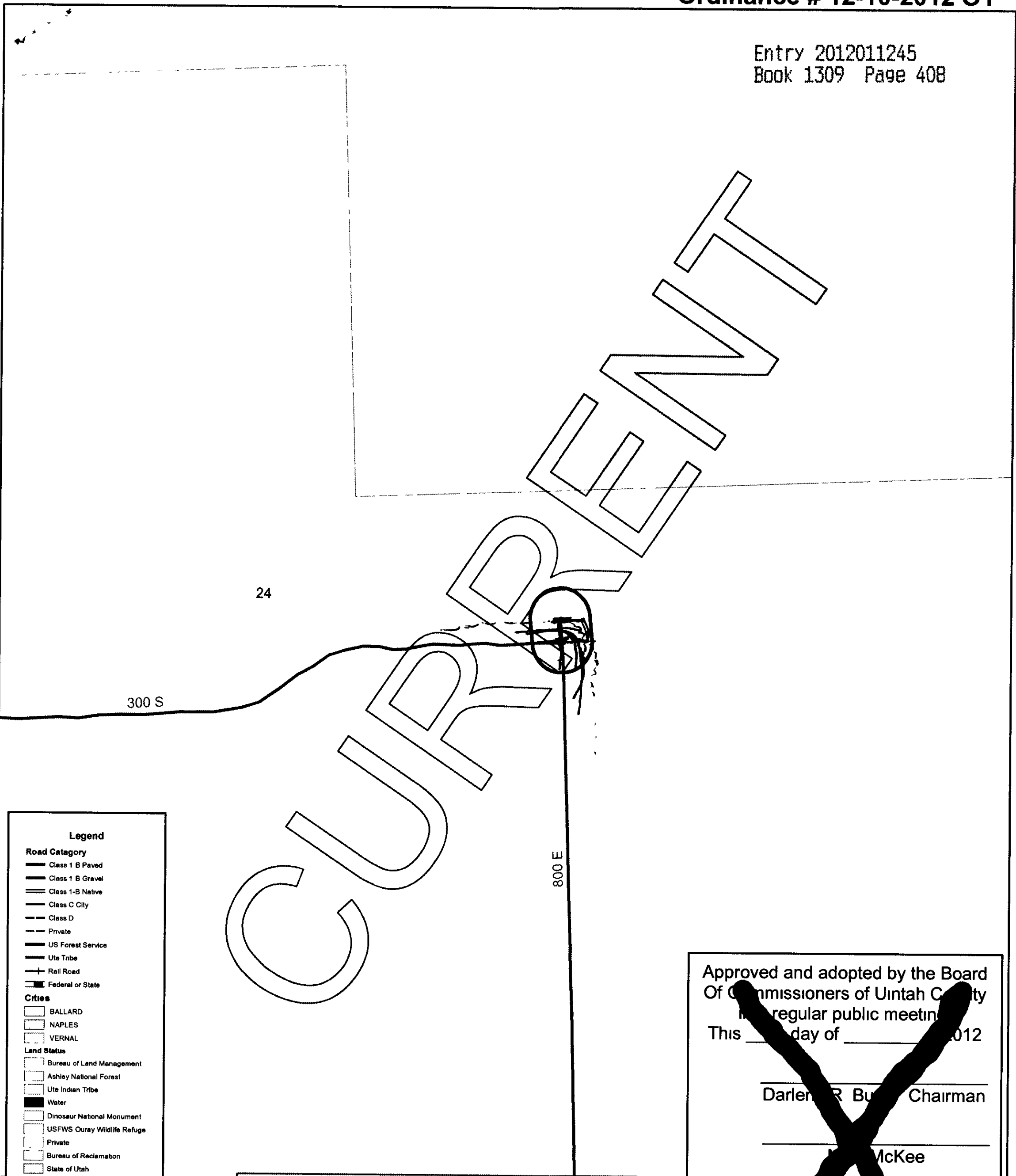
Mark Raymond
Attested by Uintah County

Clerk *Michael W Wilkins*
Michael W Wilkins



1 inch = 3,552 feet

Entry 2012011245
Book 1309 Page 408



Legend

Road Category

- Class 1 B Paved
- Class 1 B Gravel
- Class 1-B Native
- Class C City
- Class D
- Private
- US Forest Service
- Ute Tribe
- Rail Road
- Federal or State

Cities

- BALLARD
- NAPLES
- VERNAL


Land Status

- Bureau of Land Management
- Ashley National Forest
- Ute Indian Tribe
- Water
- Dinosaur National Monument
- USFWS Ouray Wildlife Refuge
- Private
- Bureau of Reclamation
- State of Utah
- Utah Department of Wildlife
- Ute Tribe Deeded

Reference

- Township
- Section

Revision Discription & Location

 Vacate Road and Remove from Map
T4S R21E Sec 24 S L.M

Approved and adopted by the Board
Of Commissioners of Uintah County
in regular public meeting
This _____ day of _____ 2012

Darlene R. Bush Chairman

Mark McKee

Mark Ray and
Attorney by Uintah County

Clerk
Michael W Wilkins