

106  
3

flag date

RETURNED  
SEP 13 2004

WEBER BASIN WATER CONSERVANCY DISTRICT  
APPLICATION FOR REALLOCATION OF CLASS D ALLOTMENT

E 2017174 B 3622 P 467  
RICHARD T. MAUGHAN, DAVIS CNTY RECORDER  
2004 SEP 13 10:23 AM FEE 106.00 DEP MT  
REC'D FOR WEBER BASIN WATER CONS DIST

E F HATCH WXI

The following first described lands have been allotted 30.3 acre-feet of water by Petition and Order recorded in Book \_\_\_\_\_, Page \_\_\_\_\_, records of DAVIS County, Utah. Such lands have since the Reallocation, and order divided into additional separate ownerships by reason whereof the 30.3 acre-feet of water now allotted thereto and the lien created thereby should be reallocated to the lands more particularly described under "Descriptions of Lands with Quantities as Reallocated". The undersigned, Secretary of Weber Basin Water Conservancy District, accordingly hereby applies to the Board of Directors of such District for such reallocation and requests that a time and place for hearing upon this application be fixed, and notice thereof be given to all interested parties in the manner provided by the Rules and Regulations of the District.

FIRST DESCRIBED LANDS

06-092-0035 B&GI LLC, 30.3 AF

BEG 1034.6' S, 1397.59' W OF NE COR OF NW 1/4 OF SEC 36, T2N, R1W, SLBM; W 124.93', M/L; TO THE E PROPERTY LN OF UNION PACIFIC RR; TH S'LY ALONG THE E PROPERTY LINE OF SD RR 397'; E 1353'; N 148.5'; E 297'; N 123.4'; W 130'; N 65'; E 130'; TH W 33.00' TO THE E'LY LINE OF MORNINGSIDE ESTATES PH-1; TH ALONG SD SUBD 7 COURSES AS FOL: S 89°44'35" W 127.48'; N 87°40'08" W 43.09'; S 80°00'17" W 174.26'; S 89°44'35" W 1018.15'; N 73°13'23" W 56.00'; N 14°12'53" E 54.25' & N 74°47'07" W 11.00' TO BEG. CONT. 10.93 ACRES

117 to 131 Morningside Est #1 06-213-0117 to 0131  
301 to 315 Morningside Est #3 06-226-0301 to 0315  
All Morningside Est #2 06-229-0201 to 0231

06-092-0036 B&GI LLC, 3.9 AF

BEG 1034.6' S, 1397.59' W OF NE COR OF NW 1/4 OF SEC 36, T2N, R1W, SLBM; W 124.93', M/L; TO THE E PROPERTY LINE OF UNION PACIFIC RR CO; TH S'LY ALONG THE E PROPERTY LINE OF SD RR 397'; E 1353'; N 148.5'; E 297'; 123.4'; W 130'; 65'; E 130'; TH W 33.00' TO THE E'LY LINE OF MORNINGSIDE ESTATES PH 1; TH ALONG SD SUBD 7 COURSES AS FOL: S 89°44'35" W 127.48'; N 87°40'08" W 43.09'; S 80°00'17" W 174.26'; S 89°44'35" W 1018.15'; N 73°13'23" W 56.00'; N 14°12'53" E 54.25' & N 75°47'07" W 11.00' TO BEG. LESS & EXCEPTING, MORNINGSIDE ESTATES PH 2. CONT. 2.12 ACRES (NOTE, THIS REMAINING LEGAL WAS WRITTEN IN THE DAVIS COUNTY RECORDER'S OFFICE FOR I.D. PURPOSES. IT DOES NOT REFLECT A SURVEY OF THE PROPERTY.)

06-229-0201 ESTON VERL & BRENDA H KIMBER, .9 AF  
ALL OF LOT 201, MORNINGSIDE ESTATES SUBD PH 2

06-229-0202 ROCHELLE INVESTMENT LLC, 1.1 AF  
ALL OF LOT 202, MORNINGSIDE ESTATES SUBD PH 2

06-229-0203 WOODSTONE HOME INC, 1.0 AF  
ALL OF LOT 203, MORNINGSIDE ESTATES SUBD PH 2


06-229-0204 ROCHELLE INVEST LLC, .7 AF  
ALL OF LOT 204, MORNINGSIDE ESTATES SUBD PH 2

06-229-0205 WOODSTONE HOMES INC, .8 AF  
ALL OF LOT 205, MORNINGSIDE ESTATES SUBD PH 2

06-229-0206 ROCHELLE INVEST LLC, .8 AF  
ALL OF LOT 206, MORNINGSIDE ESTATES SUBD PH 2

301 to 315  
2  
2


Dated     MAY 28, 2005    


  
Secretary of Weber Basin Water Conservancy District  
Tage I. Flint

STATE OF UTAH                    }  
                                      } : SS  
COUNTY OF     DAVIS           }

\*\*\*\*\*

On this 28 day of MAY, 2005, personally appeared before me TAGE I. FLINT, known by me to be Secretary of the Weber Basin Water Conservancy District, the signer of the above instrument, who duly acknowledged to me that he executed the same.

  
**NOTARY PUBLIC**  
**COLETTE M. EDWARDS**  
2837 East Highway 193  
Layton, Utah 84040  
My Commission Expires  
September 6, 2007  
**STATE OF UTAH**

  
Residing at \_\_\_\_\_, Notary Public  
My commission expires \_\_\_\_\_

ORDER ON APPLICATION


Application having been made for the reallocation of 30.3 acre-feet of water and the lien created by the allotment thereof as described in the above application, which application is in proper form, and all parties interested in such allotment having been given notice thereof and of the time and place of hearing thereon, and after hearing by the Board of Directors of Weber Basin Water Conservancy District, it is hereby determined that the granting of such application is in the best interest of the District, and it is hereby ORDERED that such application be granted under the same terms and conditions as in the original petition and Order for allotment of water (which by reference are deemed incorporated herein), except that the water shall hereafter be allotted to the lands above described as set forth under the heading "Descriptions of lands with Quantities as Reallocated", and the lien created by such original petition and order is transferred to and is prorated among and shall hereafter attach to the several tracts described under the heading "Descriptions of Lands with Quantities as Reallocated", in the proportion to which the water reallocated to each tract bears to the total water reallocated hereunder to all such tracts.

Dated     MAY 28, 2005    


WEBER BASIN WATER CONSERVANCY DISTRICT

ATTEST:  
  
Tage I. Flint

By   
Jewel Lee Kenley, President



I hereby certify that the above is a true copy of Application for Reallocation and Order entered thereon by the Board of Directors of Weber Basin Water Conservancy District.

  
Secretary of Weber Basin Water Conservancy District  
Tage I. Flint

DESCRIPTIONS OF LANDS WITH QUANTITIES AS REALLOCATED

E 2017174 B 3622 P 469

06-229-0207 MCGREEN & SONS INC, .8 AF  
ALL OF LOT 207, MORNINGSIDE ESTATES SUBD PH 2

06-229-0208 ROCHELLE INVEST LLC, .8 AF  
ALL OF LOT 208, MORNINGSIDE ESTATES SUBD PH 2

06-229-0209 WOODSTONE HOMES INC, .8 AF  
ALL OF LOT 209, MORNINGSIDE ESTATES SUBD PH 2

06-229-0210 WOODSTONE HOMES INC, .8 AF  
ALL OF LOT 210, MORNINGSIDE ESTATES SUBD PH 2

06-229-0211 WOODSTONE HOMES INC, .8 AF  
ALL OF LOT 211, MORNINGSIDE ESTATES SUBD PH 2

06-229-0212 ROCHELLE INVEST LLC, .8 AF  
ALL OF LOT 212, MORNINGSIDE ESTATES SUBD PH 2

06-229-0213 WOODSTONE HOMES INC, .8 AF  
ALL OF LOT 213, MORNINGSIDE ESTATES SUBD PH 2

06-229-0214 WOODSTONE HOMES INC, 1.0 AF  
ALL OF LOT 214, MORNINGSIDE ESTATES SUBD PH 2

06-229-0215 ROCHELLE INVEST LLC, 1.0 AF  
ALL OF LOT 215, MORNINGSIDE ESTATES SUBD PH 2

06-229-0216 WOODSTONE HOMES INC, 1.0 AF  
ALL OF LOT 216, MORNINGSIDE ESTATES SUBD PH 2

06-229-0217 WOODSTONE HOMES INC, .8 AF  
ALL OF LOT 217, MORNINGSIDE ESTATES SUBD PH 2

06-229-0218 WOODSTONE HOMES INC, .7 AF  
ALL OF LOT 218, MORNINGSIDE ESTATES SUBD PH 2

06-229-0219 WOODSTONE HOMES INC, .7 AF  
ALL OF LOT 219, MORNINGSIDE ESTATES SUBD PH 2

06-229-0220 ROCHELLE INVEST LLC, .7 AF  
ALL OF LOT 220, MORNINGSIDE ESTATES SUBD PH 2

06-229-0221 ROCHELLE INVEST LLC, .7 AF  
ALL OF LOT 221, MORNINGSIDE ESTATES SUBD PH 2

06-229-0222 WOODSTONE HOMES INC, .7 AF  
ALL OF LOT 222, MORNINGSIDE ESTATES SUBD PH 2

06-229-0223 WOODSTONE HOMES INC, .7 AF  
ALL OF LOT 223, MORNINGSIDE ESTATES SUBD PH 2

06-229-0224 ROCHELLE INVEST LLC, .7 AF  
ALL OF LOT 224, MORNINGSIDE ESTATES SUBD PH 2

06-229-0225 ROCHELLE INVEST LLC, .7 AF  
ALL OF LOT 225, MORNINGSIDE ESTATES SUBD PH 2

06-229-0226 ROCHELLE INVEST LLC, .7 AF  
ALL OF LOT 226, MORNINGSIDE ESTATES SUBD PH 2

06-229-0227 WOODSTONE HOMES INC, .7 AF  
ALL OF LOT 227, MORNINGSIDE ESTATES SUBD PH 2

06-229-0228 RYAN DAVIS, .8 AF  
ALL OF LOT 228, MORNINGSIDE ESTATES SUBD PH 2

06-229-0229 WOODSTONE HOMES INC, .8 AF  
ALL OF LOT 229, MORNINGSIDE ESTATES SUBD PH 2

06-229-0230 ROCHELLE INVEST LLC, 1.0 AF  
ALL OF LOT 230, MORNINGSIDE ESTATES SUBD PH 2

06-229-0231 ROCHELLE INVEST LLC, 2.1 AF  
PARK/DETENTION POND, MORNINGSIDE ESTATES SUBD PH 2 CONT. 0.50 ACRES