

Annexation Page 1 of 5

Gary Christensen Washington County Recorder  
07/01/2022 04:39:12 PM Fee \$40.00 By  
SOUTHERN UTAH TITLE COMPANY

After recording mail to:  
Fisher & Hunter, LLC  
444 East Tabernacle, Building B, Suite 201  
St. George, UT 84770

NOTE TO RECORDER:  
RECORD ONLY AGAINST THE PROPERTY  
DESCRIBED IN EXHIBIT "A"

**DECLARATION OF ANNEXATION OF LAKESIDE at  
DESERT SANDS PHASE 2**

This Declaration of Annexation ("Annexation") is made effective this 1<sup>st</sup> day of July, 2022 by the Hollows, LLC ("Declarant").

**RECITALS**

A. Declarant has a lease covering certain real property located in Washington County, Utah described in the Master Declaration, defined below, part of the Planned Development Overlay Zone for Desert Sands (the "PDO").

B. The Declaration of Covenants, Conditions, Restrictions, and Reservations of Easements for Desert Sands was recorded in the office of the County Recorder of Washington County, Utah on November 24, 2021 as Doc. No. 20210075237 (the "Original Master Declaration"). The First Amended and Completely Restated Declaration of Covenants, Conditions, Restrictions, and Reservation of Easements for Desert Sands was recorded in the official records of the County Recorder of Washington County, Utah on the 13<sup>th</sup> day of January, 2022 as Document Number 20220002506 (the "Master Declaration").

C. Declarant desires and intends that Lakeside at Desert Sands Phase 2 ("Lakeside Phase 2"), which is more particularly described in Exhibit A attached hereto and incorporated herein (the "Lakeside Phase 2 Property"), be subject to the Master Declaration and be part of the Covered Property which shall be held, sold and conveyed subject to the provisions of the Master Declaration, which are for the purpose of protecting the attractiveness and character of the Covered Property and which shall run with the land including the Lakeside Phase 2 Property. This Declaration shall be binding on all parties having any right, title or interest in the Lakeside Phase 2 Property, or any part thereof, and shall inure to the benefit of the aforementioned parties and their successors and assigns. The Master Declaration shall run with the land set forth in Exhibit A.

NOW, THEREFORE, Declarant hereby declares, covenants and agrees as follows:

**ANNEXATION**

This is a Declaration of Annexation prepared pursuant to Article XIII of the Master Declaration, and with the consent of the undersigned.

Lakeside at Desert Sands Phase 2 consists of Lots 20-29, LAKESIDE AT DESERT SANDS PHASE 2, according to the Official Plat thereof, on file in the Office of the Recorder of Washington County, State of Utah (the "Lakeside Phase 2 Lots").

Declarant intends and hereby subjects all of the property described in Exhibit A, including the Lakeside Phase 2 Lots and the associated Common Area and Limited Common Area, if any, to the terms of the Master Declaration, as amended from time to time, and further declares that the Lakeside Phase 2 Property shall be annexed to and become subject to the Master Declaration, which, upon recordation of this Declaration of Annexation, shall constitute and effectuate the expansion of Desert Sands, making the real property described in Exhibit A subject to the Master Declaration and the functions, powers, rights, duties and jurisdiction of the Association. The Lakeside Phase 2 Lots and the Common Area and Limited Common Area are located on the following described property in Washington County, State of Utah, including Lots, Common Area and Limited Common Area as set forth on the Plat filed for Lakeside Phase 2:

See Exhibit A attached hereto and incorporated herein for legal description

The Declarant hereby consents to the annexation of the Lakeside Phase 2 Property into Desert Sands and further declares that the Lakeside Phase 2 Property shall hereafter be held, sold, conveyed, encumbered, leased, used, occupied and improved as part of the property subject to the Master Declaration, as amended, and all protective covenants, conditions, restrictions and equitable servitudes set forth in the Master Declaration, as amended from time to time, the terms of which are deemed incorporated herein by this reference, and to the jurisdiction of the Association and entitled to all rights and privileges afforded therein. The covenants, conditions and restrictions of the Master Declaration are intended to, and shall in all cases run with the, title of the land described in Exhibit A, and be binding upon the successors, assigns, heirs, lien holders, and any other person holding any interest in the Lakeside Phase 2 Property, and shall inure to the benefit of all other lots that are subject to the Master Declaration, as amended from time to time. The covenants, conditions and restrictions of the Master Declaration, as amended, shall be binding upon the homeowners association and the Declarant as well as their successors in interest, and may be enforced by them or by an owner of a Lot to the extent provided in the Master Declaration.

Declarant hereby declares that the Lakeside Phase 2 Property is added to and made a part of the land subject to the Master Declaration. The Lakeside Phase 2 Property is and shall be held, conveyed, hypothecated, encumbered, leased, occupied, built upon or otherwise used, improved or transferred in whole or in part, subject to the Master Declaration, as amended from time to time.

The Master Declaration is amended to annex the Lakeside Phase 2 Property

The Lakeside Phase 2 Property described on Exhibit A, which is attached hereto and incorporated herein, is hereby submitted to the Master Declaration, as amended, and shall be subject to the covenants, conditions and restrictions of the Master Declaration, as amended.

Except as amended by the foregoing provision, all other terms, covenants, conditions and restrictions set forth in the Master Declaration, and any amendments thereto, shall remain in full


force and effect. The real property subject to this Declaration of Annexation is set forth on Exhibit A, attached hereto.


**THIS SPACE INTENTIONALLY LEFT BLANK  
SIGNATURES BEGIN ON NEXT PAGE**

Declarant has caused this Declaration of Annexation to be duly executed on the date set forth on page one of this Declaration.

**DECLARANT:**


THE HOLLOWES, LLC

By:   
Brett Burgess, Manager



STATE OF UTAH )  
 ) ss.  
COUNTY OF WASHINGTON )

The foregoing instrument was acknowledged before me this 1<sup>st</sup> day of July, 2022 by Brett Burgess as Authorized Representative of The Hollowes, LLC, a Utah limited liability company, and said Brett Burgess duly acknowledged to me that said The Hollowes, LLC executed the same.

  
\_\_\_\_\_

**NOTARY PUBLIC**

My Commission Expires: April 9, 2025

**EXHIBIT "A"**

**Legal Description of "LAKESIDE PHASE 2"  
(Lakeside at Desert Sands Phase 2)**

**LAKESIDE AT DESERT SANDS – PHASE 2 FINAL PLAT BOUNDARY**

BEGINNING AT THE SOUTHEASTERLY BOUNDARY CORNER OF THE LAKESIDE AT DESERT SANDS – PHASE 1 SUBDIVISION, AS RECORDED AND ON FILE WITH THE WASHINGTON COUNTY RECORDER'S OFFICE, SAID POINT BEING NORTH 00°00'07" WEST 1816.619 FEET AND SOUTH 89°59'53" WEST 69.841 FEET FROM THE SOUTH QUARTER CORNER OF SECTION 14, TOWNSHIP 42 SOUTH, RANGE 14 WEST, SALT LAKE BASE AND MERIDIAN, (BASIS OF BEARING BEING NORTH 00°00'07" WEST ALONG THE QUARTER SECTION LINE BETWEEN THE SOUTH QUARTER CORNER AND THE NORTH QUARTER CORNER OF SAID SECTION 14) AND RUNNING THENCE SOUTH 00°03'38" EAST 252.451 FEET; THENCE SOUTH 89°56'22" WEST 148.968 FEET; THENCE SOUTH 87°57'49" WEST 78.794 FEET; THENCE SOUTH 86°07'08" WEST 78.794 FEET; THENCE SOUTH 84°16'28" WEST 78.794 FEET; THENCE SOUTH 82°36'08" WEST 79.050 FEET; THENCE NORTH 07°20'00" WEST 102.916 FEET; THENCE NORTH 07°10'12" WEST 45.000 FEET; THENCE NORTH 82°49'48" EAST 3.681 FEET; THENCE NORTH 07°20'00" WEST 104.467 FEET TO THE SOUTHERLY BOUNDARY OF SAID LAKESIDE AT DESERT SANDS – PHASE 1 SUBDIVISION; THENCE ALONG SAID SUBDIVISION BOUNDARY THE FOLLOWING (5) FIVE COURSES: (1) NORTH 82°34'42" EAST 83.614 FEET; (2) NORTH 84°22'04" EAST 85.016 FEET; (3) NORTH 86°10'19" EAST 85.016 FEET; (4) NORTH 87°58'34" EAST 85.016 FEET; AND (5) NORTH 89°56'22" EAST 153.979 FEET TO THE POINT OF BEGINNING  
CONTAINS 120,885 SQ. FT., (2.775 ACRES)

2.775 acres within Section 14, T42S, R14W, SLB&M

**DRAINAGE AND PUBLIC UTILITY EASEMENTS DEDICATED WITH THIS PLAT**

BEGINNING AT A POINT NORTH 00°00'07" WEST 1816.619 FEET AND SOUTH 89°59'53" WEST 69.841 FEET FROM THE SOUTH QUARTER CORNER OF SECTION 14, TOWNSHIP 42 SOUTH, RANGE 14 WEST, SALT LAKE BASE AND MERIDIAN, (BASIS OF BEARING BEING NORTH 00°00'07" WEST ALONG THE QUARTER SECTION LINE BETWEEN THE SOUTH QUARTER CORNER AND THE NORTH QUARTER CORNER OF SAID SECTION 14) AND RUNNING THENCE NORTH 89°56'22" EAST 10.000 FEET; THENCE SOUTH 00°03'38" EAST 252.451 FEET; THENCE SOUTH 89°56'22" WEST 10.000 FEET; THENCE NORTH 00°03'38" WEST 252.451 FEET TO THE POINT OF BEGINNING.

H-4136-D-SLL

Also Known as:

Lots 20 through 29 LAKESIDE AT DESERT SANDS PHASE 2, according to the Official Plat thereof, on file in the Office of the Recorder of Washington County, State of Utah.

Tax Serial Number: H-LADS-2-20 through 29