

the leasehold estates created thereby subject to the terms, conditions and obligations set forth in such leases, subleases or leaseholds, and the lands covered by such leases, subleases or leaseholds or included in units with which such leases, subleases or leaseholds may have been pooled or unitized (the "*Lands*"), and all other interests of Assignor of any kind and character in such leases, subleases or leaseholds, including all carried interests, reversionary interests, net profits interests, royalty interests, forced pooled interests, overriding royalty interests, production payments and contractual interests, and all mineral and fee interests and other property and interests related to the Lands (the "*Mineral Interests*") (the above items collectively, including the Mineral Interests and the Lands, the "*Leases*");

B. The producing wells located on any of the Leases or on any other lease with which any Lease has been pooled or unitized, together with any and all other oil and gas wells, saltwater disposal wells, injection wells and any other wells attributable to the Leases or the Units (as defined below), whether or not described on Exhibit B (such interest in such wells, including but not limited to the wells set forth on Exhibit B, the "*Wells*"), and in all hydrocarbons produced therefrom or allocated thereto;

C. All rights and interests in, under, or derived from all unitization and pooling agreements in effect with respect to any of the Leases or Wells and the units created thereby (each, a "*Unit*");

D. All lease and surface equipment, machinery, fixtures, and other real, personal, moveable and mixed property, operational and nonoperational, known or unknown, located on any of the Leases, Wells, Units or Rights-of-Way (or located elsewhere if purchased for or charged to the account for any of the Assets), including flowlines, pipelines and appurtenant thereto used or held for use in connection with the operation or production of the Leases, Wells or Units (the "*Personal Property*");

E. To the extent they may be assigned, all permits, surface leases, servitudes, easements, rights-of-way and other surface use agreements to the extent used in connection with the ownership or operation of any of the Leases, Wells, Units or Personal Property (the "*Rights-of-Way*");

F. To the extent they may be assigned, all contracts, agreements, understandings or other instruments to which Assignor is a party or is bound (the "*Contracts*") to the extent such Contracts pertain to any of the Leases, Wells, Personal Property or Rights of Way, including but not limited to all operating agreements, pooling and unitization agreements, declarations of pooling or unitization, communitization agreements, pooling orders, farmout and farmin agreements,



exploration agreements, area of mutual interest agreements, participation agreements, oil sales contracts, gas sales, gas processing, gas gathering, and transportation agreements and other similar instruments and agreements, but exclusive of any master service agreements (the "*Existing Contracts*");

G. All gas and pipeline imbalances relating to the Assets (the "*Imbalances*"); and

H. Originals of all files, records and data exclusively relating to the Assets to the extent such files, records and data are in Assignor's or its affiliates' possession or control, including all: (a) well data, logs and engineering records, (b) land and title records (including abstracts of title, title opinions, title reports and title curative documents), (c) contract files, (d) correspondence, and (e) operations and production records and copies of the foregoing to the extent such records relate to properties other than the Assets.

EXCEPTING AND RESERVING to Assignor, however, all Excluded Assets.

TO HAVE AND TO HOLD the Assets unto Assignee, its successors and assigns, forever, subject, however, to all the terms and conditions of this Assignment. Assignor hereby agrees to warrant and defend title to the Assets unto Assignee, to the extent of Assignor's interest, against the claims of any person or entity arising by, through, or under Assignor, but not otherwise, subject, however, to any matters of record in the applicable counties or applicable state records, in each case, where the Assets are located, prior to the date of this Assignment. Additionally, to the extent transferable, Assignor hereby assigns to Assignee, its successors and assigns, full power and right of substitution and subrogation in and to all covenants and warranties (including warranties of title) by owners in Assignor's chain of title, vendors, or others, given or made with respect to the Assets or any part thereof prior to the Effective Time. This Assignment shall be binding upon and inure to the benefit of the Assignor and Assignee, and their respective successors and permitted assigns.

Section 1.2 Excluded Assets. "*Excluded Assets*" shall mean, for each Assignor: (a) all of such Assignor's corporate minute books, financial records and other business records that relate to such Assignor's business generally; (b) any taxes attributable to the Assets for all time periods prior to the Effective Time; (c) all documents and instruments of such Assignor that may be protected by an attorney-client or other privilege; (d) all data that cannot be disclosed to Assignee as a result of confidentiality arrangements under agreements with third parties; and (e) all audit rights arising under any of the Existing Contracts or otherwise with respect to any of the Assets for all time periods prior to the Effective Time.



SECTION 2.1 ARE "CONSPICUOUS" DISCLAIMERS FOR THE PURPOSE OF ANY APPLICABLE LAW.

ARTICLE 3 MISCELLANEOUS

Section 3.1 Assumed Obligations. From and after the Effective Time, Assignee assumes all applicable obligations of the Leases, the Rights-of-Way, and Existing Contracts. In addition, Assignee assumes all applicable obligations related to any Imbalances, whether such Imbalances arose before, at or after the Effective Time.

Section 3.2 Allocation of Expenses and Revenues. Following the execution and delivery of this Assignment by Assignor and Assignee, there shall be no further adjustments between Assignor and Assignee regarding any revenues from or attributable to the Assets, or any expenses from or attributable to the Assets, whether such revenues and expenses relate to periods of time before, at or after the Effective Time.

Section 3.3 Contribution Agreement. This Assignment is made pursuant to, and is subject to, that certain Contribution Agreement by and between Assignors and Assignee, dated as of the Effective Time.

Section 3.4 Further Assurances. Assignor and Assignee agree to execute and deliver to each other, from time to time, such other and additional instruments, notices, division orders, transfer orders and other documents, and to do all such other and further acts and things as may be necessary to effectively grant, convey and assign to Assignee the Assets.

Section 3.5 Separate Assignments. Where separate assignments of Assets have been, or will be, executed for filing with and approval by applicable governmental authorities, any such separate assignments (a) shall evidence this Assignment and the assignment of the applicable Assets herein made, and shall not constitute any additional Assignment or assignment of the Assets, (b) are not intended to modify, and shall not modify, any of the terms, covenants and conditions, or limitations on warranties set forth in this Assignment and are not intended to create and shall not create any representations, warranties or additional covenants of or by Assignor to Assignee, and (c) shall be deemed to contain all of the terms and provisions of this Assignment, as fully and to all intents and purposes as though the same were set forth at length in such separate assignments.

Section 3.6 Governing Law. This Assignment shall be governed and construed in accordance with the laws of the State of Texas, without regard to the conflicts of law rules that would require or permit the application of the laws of another state.

Section 3.7 Successors and Assigns. This Assignment shall bind and inure to the benefit of the parties hereto and their respective successors and permitted assigns.

Section 3.8 Titles and Captions. All Article or Section titles or captions in this Assignment are for convenience only, shall not be deemed part of this Assignment and in no way define, limit, extend or describe the scope or intent of any provisions hereof. Except to the extent otherwise stated in this Assignment, references to "Articles" and "Sections" are to Articles and Sections of this Assignment, and references to "Exhibits" are to the Exhibits attached to this Assignment, which are made a part hereof and incorporated herein for all purposes.

Section 3.9 Counterparts. This Assignment may be executed in any number of counterparts, and each such counterpart shall be deemed to be an original instrument, but all such counterparts together shall constitute for all purposes one agreement. Multiple counterparts of this Assignment may be recorded in the counties of the states where the Assets are located, but the inclusion of a description of any Asset in more than one counterpart of this Assignment shall not be construed as having effected any cumulative, multiple or overlapping interest in the applicable Asset. Any signature hereto delivered by a party by facsimile or other electronic transmission shall be deemed an original signature hereto.

[Signature Page Follows]

00203274


B: 644 P: 033 Fee \$425.00
Connie Hansen, Millard Recorder Page 6 of 21
06/04/2018 02:13:14 PM By CARLA PETROLEUM INC



IN WITNESS WHEREOF, this Assignment and Bill of Sale has been executed as of the date of the parties' acknowledgments below, and shall be effective for all purposes as of the Effective Time.


ASSIGNOR:

**EXXON MOBIL CORPORATION
MOBIL PRODUCING TEXAS & NEW MEXICO INC.
MOBIL EXPLORATION AND PRODUCING NORTH AMERICA INC.
MOBIL OIL EXPLORATION & PRODUCING SOUTHEAST INC.
EXXONMOBIL OIL CORPORATION
MOBIL ROCKY MOUNTAIN INC.
MOBIL E&P U.S. DEVELOPMENT CORPORATION**
By XTO Energy Inc.
Its Agent and Attorney-in-Fact

By: 
Edwin S. Ryan, Jr. *Edw*
Sr. Vice President *my*


ASSIGNEE:

XTO ENERGY INC.

By: 
Alan G. Cody *Al*
Vice President *my*

00203274

B: 644 P: 034 Fee \$425.00 Page 7 of 21
Connie Hansen, Millard Recorder
06/04/2018 02:13:14 PM By CARLA PETROLEUM INC



STATE OF TEXAS

§

§

COUNTY OF TARRANT

§

The foregoing instrument was acknowledged before me on April 2, 2018, by Edwin S. Ryan, Jr., Sr. Vice President of XTO ENERGY INC., a Delaware corporation, as its Agent and Attorney-in-Fact for the entities listed as Assignors above, on behalf of such entities.



Terry Schmitt

Notary Public in and for the State of Texas

STATE OF TEXAS

§

§

COUNTY OF TARRANT

§

The foregoing instrument was acknowledged before me on April 2, 2018, by Alan G. Cody, Vice President of XTO ENERGY INC., a Delaware corporation, on behalf of the corporation.



Terry Schmitt

Notary Public in and for the State of Texas

00203274

B: 644 P: 035 Fee \$425.00 Page 8 of 21
Connie Hansen, Millard Recorder
06/04/2018 02:13:14 PM By CARLA PETROLEUM INC



00203274

B: 644 P: 036
 Fee \$425.00
 Willard Recorder
 Comite Hansen
 06/04/2018 02:13:14 PM
 By CARLA PETROLEUM INC
 Page 9 of 21

EXHIBIT A

Attached to and made a part of that Certain Assignment and Bill of Sale effective April 2, 2018 by and between
 EXXON MOBIL CORPORATION, MOBIL PRODUCING TEXAS & NEW MEXICO INC., MOBIL EXPLORATION AND PRODUCING NORTH AMERICA INC., MOBIL OIL EXPLORATION & PRODUCING SOUTHEAST INC., EXXONMOBIL OIL CORPORATION,
 MOBIL ROCKY MOUNTAIN INC., and MOBIL E&P U.S. DEVELOPMENT CORPORATION, as Assignor
 and XTO ENERGY INC, as Assignee

XTO Agmt No.	LESSOR	LESSEE	EFFECTIVE DATE	COUNTY	STATE	BOOK	PAGE	ENTRY	SEC	TWN	RGE	DESCRIPTION
0642474	RONALD G WILCOX	THE SUPERIOR OIL COMPANY	12/19/1962	BEAVER and MILLARD	UT	47 N/A	535 N/A	N/A N/A	031	025S	009W	SE4, E2 SW4, LOTS 3, 4
0642474	RONALD G WILCOX	THE SUPERIOR OIL COMPANY	12/19/1962	BEAVER and MILLARD	UT	47 N/A	535 N/A	N/A N/A	032	025S	009W	ALL
0642474	RONALD G WILCOX	THE SUPERIOR OIL COMPANY	12/19/1962	BEAVER and MILLARD	UT	47 N/A	535 N/A	N/A N/A	033	025S	009W	N2
0642474	RONALD G WILCOX	THE SUPERIOR OIL COMPANY	12/19/1962	BEAVER and MILLARD	UT	47 N/A	535 N/A	N/A N/A	006	026S	009W	SE4
0642474	RONALD G WILCOX	THE SUPERIOR OIL COMPANY	12/19/1962	BEAVER and MILLARD	UT	47 N/A	535 N/A	N/A N/A	007	026S	009W	NE4, E2 SW4, LOTS 3, 4
0642474	RONALD G WILCOX	THE SUPERIOR OIL COMPANY	12/19/1962	BEAVER and MILLARD	UT	47 N/A	535 N/A	N/A N/A	017	026S	009W	W2
0642474	RONALD G WILCOX	THE SUPERIOR OIL COMPANY	12/19/1962	BEAVER and MILLARD	UT	47 N/A	535 N/A	N/A N/A	018	026S	009W	E2, E2 W2, LOTS 1, 2, 3, 4
0642474	RONALD G WILCOX	THE SUPERIOR OIL COMPANY	12/19/1962	BEAVER and MILLARD	UT	47 N/A	535 N/A	N/A N/A	019	026S	009W	E2 SW4, SE4, LOTS 3, 4
0642474	RONALD G WILCOX	THE SUPERIOR OIL COMPANY	12/19/1962	BEAVER and MILLARD	UT	47 N/A	535 N/A	N/A N/A	020	026S	009W	W2
0642474	RONALD G WILCOX	THE SUPERIOR OIL COMPANY	12/19/1962	BEAVER and MILLARD	UT	47 N/A	535 N/A	N/A N/A	029	026S	009W	N2 SW4, NW4, SW4 SW4
0642474	RONALD G WILCOX	THE SUPERIOR OIL COMPANY	12/19/1962	BEAVER and MILLARD	UT	47 N/A	535 N/A	N/A N/A	030	026S	009W	SE4 SW4, E2
0642474	RONALD G WILCOX	THE SUPERIOR OIL COMPANY	12/19/1962	BEAVER and MILLARD	UT	47 N/A	535 N/A	N/A N/A	031	026S	009W	E2 NW4, NE4, LOTS 1, 2
0642474	RONALD G WILCOX	THE SUPERIOR OIL COMPANY	12/19/1962	BEAVER and MILLARD	UT	47 N/A	535 N/A	N/A N/A	013	026S	010W	W2
0642474	RONALD G WILCOX	THE SUPERIOR OIL COMPANY	12/19/1962	BEAVER and MILLARD	UT	47 N/A	535 N/A	N/A N/A	015	026S	010W	E2
0642474	RONALD G WILCOX	THE SUPERIOR OIL COMPANY	12/19/1962	BEAVER and MILLARD	UT	47 N/A	535 N/A	N/A N/A	023	026S	010W	ALL
0642474	RONALD G WILCOX	THE SUPERIOR OIL COMPANY	12/19/1962	BEAVER and MILLARD	UT	47 N/A	535 N/A	N/A N/A	024	026S	010W	W2 E2, W2, LOTS 1, 2, 3, 4
0642474	RONALD G WILCOX	THE SUPERIOR OIL COMPANY	12/19/1962	BEAVER and MILLARD	UT	47 N/A	535 N/A	N/A N/A	026	026S	010W	ALL
0642474	RONALD G WILCOX	THE SUPERIOR OIL COMPANY	12/19/1962	BEAVER and MILLARD	UT	47 N/A	535 N/A	N/A N/A	027	026S	010W	ALL
0642474	RONALD G WILCOX	THE SUPERIOR OIL COMPANY	12/19/1962	BEAVER and MILLARD	UT	47 N/A	535 N/A	N/A N/A	034	026S	010W	ALL

00203274

XTO Agmt No.	LESSOR	LESSEE	EFFECTIVE DATE	COUNTY	STATE	BOOK	PAGE	ENTRY	SEC	TWN	RGE	DESCRIPTION
0642474	RONALD G WILCOX	THE SUPERIOR OIL COMPANY	12/19/1962	BEAVER and MILLARD	UT	47	535	N/A	035	0265	010W	ALL
0642474	RONALD G WILCOX	THE SUPERIOR OIL COMPANY	12/19/1962	BEAVER and MILLARD	UT	47	535	N/A	004	0275	009W	S2 N2, LOTS 2, 3, 4
0642474	RONALD G WILCOX	THE SUPERIOR OIL COMPANY	12/19/1962	BEAVER and MILLARD	UT	47	535	N/A	005	0275	009W	N2 SW4, S2 NW4, SE4 SW4, LOTS 3, 4
0642503	RONALD G WILCOX	THE SUPERIOR OIL COMPANY	12/19/1963	MILLARD	UT	51	206	N/A	026	0165	006W	NW4 NW4
0642503	RONALD G WILCOX	THE SUPERIOR OIL COMPANY	12/19/1963	MILLARD	UT	51	206	N/A	027	0165	006W	S2 N2, SW4
0642503	RONALD G WILCOX	THE SUPERIOR OIL COMPANY	12/19/1963	MILLARD	UT	51	206	N/A	028	0165	006W	NW4, N2 S2
0642503	RONALD G WILCOX	THE SUPERIOR OIL COMPANY	12/19/1963	MILLARD	UT	51	206	N/A	029	0165	006W	S2 S2, SE4 NE4, NE4 SE4
0642503	RONALD G WILCOX	THE SUPERIOR OIL COMPANY	12/19/1963	MILLARD	UT	51	206	N/A	031	0165	006W	NE4 SE4, SE4 NE4, LOT 4, METES & BOUNDS: 77.000 ACRES, MORE OR LESS, A PORTION OF S2 SW4 SECTION 31 SAVE AND EXCEPT RAILROAD RIGHT OF WAY
0642503	RONALD G WILCOX	THE SUPERIOR OIL COMPANY	12/19/1963	MILLARD	UT	51	206	N/A	036	0165	007W	SE4 SE4
0642503	RONALD G WILCOX	THE SUPERIOR OIL COMPANY	12/19/1963	MILLARD	UT	51	206	N/A	006	0175	006W	NE4 SE4, METES & BOUNDS: 136.48 ACRES BEING A TRACT BEGINNING AT THE NE CORNER OF THE SE4 NW4 OF SEC 6 THENCE S 977 FT, THENCE W 1119.15 FT, THENCE S 600 FT, THENCE W 200.85 FT, THENCE N 1577 FT, THENCE E 1320 FT TO BEGINNING, CONTAINING 32.48 ACRES. ALSO BEGINNING AT THE NE CORNER OF THE SW4 SW4 THENCE N 363 FT, THENCE W 80 RODS, THENCE S 363 FT, THENCE E 80 RODS TO THE POINT OF BEGINNING CONTAINING 11 ACRES; ALSO BEGINNING 660 FT E AND 291.5 FT S OF THE SW CORNER OF THE NW4 OF SEC 6, THENCE E 69 RODS 11 FT, THENCE N 29 DEGREES E ALONG RIGHT OF WAY TO N BOUNDARY LINE OF THE SW4 NW4 OF SEC 6 THENCE E 20 RODS, THENCE S 95 RODS AND 9.5 FT, THENCE W 2 RODS, THENCE S 46 DEGREES 5' W 5 RODS, THENCE N 81 DEGREES 45' W 34 RODS TO THE POINT OF BEGINNING LESS .55 ACS TO RALPH W MORRISON CONTAINING 19.95 ACS, MORE OR LESS; ALSO NE4 NW4 LESS RAILROAD RIGHT OF WAY CONTAINING 37.46 AC; ALSO COMMENCING 45 RODS N OF THE SW CORNER OF THE NW4 OF SEC 6 THENCE E 24 RODS, THENCE N 29 DEGREES 08' E 127 RODS MORE OR LESS TO THE N LINE OF SEC 6 THENCE W 80 RODS, THENCE S 113 RODS TO THE POINT OF BEGINNING CONTAINING 39.59 ACRES
0642504	RONALD G WILCOX	THE SUPERIOR OIL COMPANY	12/19/1962	MILLARD	UT	47	560	5918	021	0155	005W	ALL

00203274
 B: 644 P: 038
 Fee \$425.00
 Conrite Hansen, Millard Recorder
 06/04/2018 02:13:14 PM
 By CARLA PETROLEUM INC
 Page 11 of 21

XTO Agmt No.	LESSOR	LESSEE	EFFECTIVE DATE	COUNTY	STATE	BOOK	PAGE	ENTRY	SEC	TWN	RGE	DESCRIPTION
0642505	RONALD G WILCOX	THE SUPERIOR OIL COMPANY	12/19/1962	MILLARD	UT	47	558	N/A	002	020S	004W	SW4 SE4, METES & BOUNDS: A TRACT BEGINNING 2.25 CHAINS NORTH OF THE SOUTHEAST CORNER OF THE SW4 SE4 OF SAID SECTION; THENCE RUNNING WEST 10.25 CHAINS, THENCE NORTH 3.5 CHAINS THENCE EAST 10.25 CHAINS, THENCE SOUTH 3.50 CHAINS TO THE POINT OF BEGINNING CONTAINING 3.50 ACRES; ALSO A TRACT BEGINNING AT A POINT 9.5 RODS NORTH AND 14 RODS EAST OF THE SOUTHWEST CORNER OF THE SE4 THENCE RUNNING EAST 23 RODS, 14 LINKS, THENCE NORTH 12.5 RODS, THENCE WEST 23 RODS 14 LINKS THENCE SOUTH 12.5 RODS TO THE POINT OF BEGINNING CONTAINING 1.74 ACRES; ALSO A TRACT BEGINNING 37 RODS NORTH AND 15 RODS EAST OF THE SOUTHWEST CORNER OF THE SE4 THENCE RUNNING EAST 2 RODS THENCE SOUTH 15 RODS THENCE EAST 13 RODS THENCE NORTH 28 RODS THENCE WEST 15 RODS THENCE SOUTH 13 RODS TO THE POINT OF BEGINNING CONTAINING 2.5 ACRES
0642505	RONALD G WILCOX	THE SUPERIOR OIL COMPANY	12/19/1962	MILLARD	UT	47	558	N/A	003	020S	004W	METES & BOUNDS: A TRACT BEGINNING AT THE NORTHEAST CORNER OF THE NW4 SE4 OF SAID SECTION, THENCE RUNNING WEST 8.50 CHAINS, THENCE SOUTH 8.37 CHAINS THENCE EAST 8.50 CHAINS THENCE NORTH 8.37 CHAINS TO THE POINT OF BEGINNING CONTAINING 7.11 ACRES; ALSO A TRACT BEGINNING AT THE SOUTHEAST CORNER OF THE SW4 OF SAID SECTION THENCE RUNNING EAST 1.5 CHAINS, THENCE NORTH 11.75 CHAINS, THENCE WEST 10 CHAINS, THENCE SOUTH 11.75 CHAINS THENCE EAST 10 CHAINS OT THE POINT OF BEGINNING CONTAINING 11.75 ACRES; ALSO A TRACT BEGINNING AT THE NORTHWEST CORNER OF SAID SECTION THENCE SOUTH 20.52 CHAINS THENCE EAST 18.41 CHAINS THENCE NORTH 12.28 CHAINS, THENCE EAST 1.59 CHAINS THENCE NORTH 8.18 CHAINS THENCE WEST 20 CHAINS TO THE POINT OF BEGINNING; ALSO A TRACT BEGINNING AT THE NORTHWEST CORNER OF THE SW4 NW4 OF SAID SECTION THENCE RUNNING EAST 41-2/3 RODS THENCE SOUTH 33 RODS THENCE WEST 41-2/3 RODS, THENCE NORTH 33 RODS TO POINT OF BEGINNING
0642505	RONALD G WILCOX	THE SUPERIOR OIL COMPANY	12/19/1962	MILLARD	UT	47	558	N/A	010	020S	004W	METES & BOUNDS: A TRACT BEGINNING AT THE NORTHEAST CORNER OF THE NW4 OF SAID SECTION THENCE RUNNING EAST 1.48 CHAINS, THENCE SOUTH 3.62 CHAINS THENCE WEST 10.30 CHAINS THENCE NORTH 3.62 CHAINS THENCE EAST 8.84 CHAINS TO THE POINT OF BEGINNING
0642505	RONALD G WILCOX	THE SUPERIOR OIL COMPANY	12/19/1962	MILLARD	UT	47	558	N/A	025	020S	004W	NW4, N2 SW4
0642505	RONALD G WILCOX	THE SUPERIOR OIL COMPANY	12/19/1962	MILLARD	UT	47	558	N/A	026	020S	004W	N2 SW4, E2, NW4, METES & BOUNDS: A TRACT OF LAND BEGINNING AT THE SOUTHEAST CORNER OF THE SE4 SW4 OF SAID SECTION THENCE RUNNING NORTH 80 RODS THENCE WEST 80 RODS THENCE SOUTH 1062 FEET THENCE SOUTHEASTERLY 348 FEET THENCE EAST 1037 FEET TO THE POINT OF BEGINNING
0642505	RONALD G WILCOX	THE SUPERIOR OIL COMPANY	12/19/1962	MILLARD	UT	47	558	N/A	027	020S	004W	S2 NW4, N2 SE4, NE4
0642505	RONALD G WILCOX	THE SUPERIOR OIL COMPANY	12/19/1962	MILLARD	UT	47	558	N/A	028	020S	004W	SW4 SE4, E2 SW4, W2 NW4
0642505	RONALD G WILCOX	THE SUPERIOR OIL COMPANY	12/19/1962	MILLARD	UT	47	558	N/A	033	020S	004W	E2 NW4
0642506	RONALD G WILCOX	THE SUPERIOR OIL COMPANY	12/19/1962	MILLARD	UT	47	550	5913	031	019S	003W	LOT 4
0642506	RONALD G WILCOX	THE SUPERIOR OIL COMPANY	12/19/1962	MILLARD	UT	47	550	5913	018	019S	004W	E2, E2 NW4, LOTS 1, 2
0642506	RONALD G WILCOX	THE SUPERIOR OIL COMPANY	12/19/1962	MILLARD	UT	47	550	5913	019	019S	004W	NE4, E2 NW4, LOTS 1, 2, 3, 4

00203274

XTO Agmt No.	LESSOR	LESSEE	EFFECTIVE DATE	COUNTY	STATE	BOOK	PAGE	ENTRY	SEC	TWN	RGE	DESCRIPTION
0642506	RONALD G WILCOX	THE SUPERIOR OIL COMPANY	12/19/1962	MILLARD	UT	47	550	5913	023	019S	004W	METES & BOUNDS: 39.600 ACRES, MORE OR LESS, BEGINNING AT THE SE4 OF SAID SECTION THENCE RUNNING SOUTH 80 RODS, THENCE WEST 80 RODS, THENCE NORTH 10 RODS, THENCE EAST 70 RODS TO THE POINT OF BEGINNING.
0642506	RONALD G WILCOX	THE SUPERIOR OIL COMPANY	12/19/1962	MILLARD	UT	47	550	5913	024	019S	004W	SW4 NE4, NW4 SE4, NW4 SW4, METES & BOUNDS: ALSO A TRACT BEGINNING 54 RODS NORTH OF THE SE CORNER OF THE NE4 OF SAID SECTION 24, THENCE RUNNING NORTH 55 DEGREES 16' WEST 156 FEET, THENCE NORTH 78 DEGREES 23' WEST 273.2 FEET, THENCE SOUTH 49 DEGREES 50' WEST 428.3 FEET THENCE SOUTH 26 DEGREES 40' WEST 1268 FEET, THENCE NORTH 112 RODS, THENCE EAST 80 RODS, THENCE SOUTH 26 RODS TO THE POINT OF BEGINNING CONTAINING 25.94 ACRES. ALSO A TRACT BEGINNING AT THE SE CORNER OF THE SW4 OF SECTION 24 THENCE RUNNING NORTH 40 CHAINS THENCE WEST 20 CHAINS, THENCE EAST 11.30 CHAINS, THENCE SOUTH 19.50 CHAINS, THENCE EAST 28.70 CHAINS TO THE POINT OF BEGINNING CONTAINING 97.97 ACRES. ALSO A TRACT BEGINNING AT A POINT 88 DEGREES 06' WEST 2441.4 FEET OF THE SOUTHEAST CORNER OF SECTION 24 THENCE RUNNING NORTH 88 DEGREES 06' WEST 178.7 FEET, THENCE NORTH 1 DEGREE 51' WEST 1374.5 FEET, THENCE SOUTH 89 DEGREES 45' EAST 914 FEET, THENCE SOUTH 26 DEGREES 51' WEST 1374.5 FEET, THENCE SOUTH 89 DEGREES 45' EAST 914 FEET, THENCE SOUTH 26 DEGREES 40' WEST 1539.4 FEET TO THE POINT OF BEGINNING CONTAINING 17.28 ACRES.
0642506	RONALD G WILCOX	THE SUPERIOR OIL COMPANY	12/19/1962	MILLARD	UT	47	550	5913	25	019S	004W	METES & BOUNDS: 22.900 ACRES, MORE OR LESS, BEING A TRACT BEGINNING AT THE NW CORNER OF THE E2 NW4 OF SAID SECTION, THENCE RUNNING SOUTH 80 RODS THENCE NORTHEASTERLY 82.97 RODS THENCE WEST 22 RODS TO THE POINT OF BEGINNING CONTAINING 5.5 ACRES MORE OR LESS. ALSO A TRACT BEGINNING 11.30 CHAINS EAST OF THE SOUTHWEST CORNER OF THE NW4 NW4 OF SAID SECTION 25 THENCE RUNNING NORTH 20 CHAINS THENCE EAST 8.70 CHAINS, THENCE SOUTH 20 CHAINS, THENCE WEST 8.70 CHAINS TO THE POINT OF BEGINNING CONTAINING 17.40 ACRES MORE OR LESS
0642506	RONALD G WILCOX	THE SUPERIOR OIL COMPANY	12/19/1962	MILLARD	UT	47	550	5913	035	019S	004W	METES & BOUNDS: 22.900 ACRES, MORE OR LESS, BEING A TRACT BEGINNING AT THE NE CORNER OF THE SE4 NE4 OF SECTION 25 THENCE RUNNING WEST 420 FEET, THENCE SOUTHWESTERLY 4248.70 FEET, THENCE EAST 100 FEET, THENCE NORTHEASTERLY 4000 FEET, THENCE NORTH 470 FEET TO THE POINT OF BEGINNING CONTAINING 34.69 ACRES; ALSO A TRACT BEGINNING AT THE SE CORNER OF THE NE4 NE4 OF SAID SECTION THENCE RUNNING WEST 26.5 RODS, THENCE NORTH 25 DEGREES 44' EAST 15.26 CHAINS, THENCE SOUTH 55 RODS TO THE POINT OF BEGINNING CONTAINING 4.55 ACRES MORE OR LESS
0642506	RONALD G WILCOX	THE SUPERIOR OIL COMPANY	12/19/1962	MILLARD	UT	47	550	5913	036	019S	004W	N2 N2
0642506	RONALD G WILCOX	THE SUPERIOR OIL COMPANY	12/19/1962	MILLARD	UT	47	550	5913	013	019S	005W	NE4
0642506	RONALD G WILCOX	THE SUPERIOR OIL COMPANY	12/19/1962	MILLARD	UT	47	550	5913	024	019S	005W	SW4 NW4, SE4

00203274

XTO Agmt No.	LESSOR	LESSEE	EFFECTIVE DATE	COUNTY	STATE	BOOK	PAGE	ENTRY	SEC	TWN	RGE	DESCRIPTION
0642506	RONALD G WILCOX	THE SUPERIOR OIL COMPANY	12/19/1962	MILLARD	UT	47	550	5913	002	0205	004W	METES & BOUNDS: 10.320 ACRES BEING A TRACT AT THE NORTHWEST CORNER OF LOT 3, THENCE RUNNING WEST 68 RODS THENCE SOUTHEASTERLY ALONG THE STATE HIGHWAY TO A POINT 8 CHAINS SOUTH OF THE NORTHEAST CORNER OF LOT 3 THENCE NORTH 8 CHAINS TO THE POINT OF BEGINNING
0642507	RONALD G WILCOX	THE SUPERIOR OIL COMPANY	12/19/1962	MILLARD	UT	47	537	5904	024	0195	004W	METES & BOUNDS: A TRACT BEGINNING AT THE SOUTHWEST CORNER OF SAID SECTION THENCE RUNNING NORTH 19.5 CHAINS THENCE EAST 11.3 CHAINS THENCE SOUTH 19.5 CHAINS THENCE WEST 11.3 CHAINS TO THE POINT OF BEGINNING CONTAINING 22.03 ACRES. ALSO A TRACT OF LAND BEGINNING AT A POINT 460.6 FEET NORTH OF THE SOUTHEAST CORNER OF SAID SECTION, THENCE RUNNING NORTH 3060.7 FEET, THENCE NORTH 55 DEGREES 16' WEST 156 FEET, THENCE NORTH 78 DEGREES 23' WEST 273.2 FEET THENCE SOUTH 49 DEGREES 50' WEST 428.3 FEET THENCE SOUTH 26 DEGREES 40 MINS WEST 1268 FEET THENCE SOUTH 809 FEET THENCE WEST 407 FEET THENCE SOUTH 26 DEGREES 40' WEST 1539.4 FEET THENCE SOUTH 88 DEGREES 06' EAST 2025.3 FEET THENCE NORTH 38 DEGREES 30' EAST 572.1 FEET TO THE POINT OF BEGINNING LESS LAND PREVIOUSLY GRANTED TO THE ROAD COMMISSION OF UTAH AND CONTAINING 115.22 ACRES MORE OR LESS.
0642507	RONALD G WILCOX	THE SUPERIOR OIL COMPANY	12/19/1962	MILLARD	UT	47	537	5904	025	0195	004W	METES & BOUNDS: 263.710 ACRES BEING A TRACT BEGINNING AT A POINT 4.24 CHAINS WEST OF THE NORTHEAST CORNER OF SAID SECTION THENCE RUNNING WEST 201 RODS THENCE SOUTHWESTERLY 82.97 RODS THENCE WEST 8.70 CHAINS THENCE NORTH 20 CHAINS, THENCE NORTHEASTERLY 89.5 RODS THENCE WEST 3.5 RODS THENCE NORTHEASTERLY 72 RODS, THENCE NORTH 16 RODS THENCE EAST 108 RODS THENCE NORTHEASTERLY 202 RODS TO THE POINT OF BEGINNING LESS LANDS PREVIOUSLY GRANTED TO THE ROAD COMMISSION OF UTAH
0642508	RONALD G WILCOX	THE SUPERIOR OIL COMPANY	12/19/1962	MILLARD	UT	47	552	5914	019	0195	003W	METES & BOUNDS: 113.62 ACRES BEING ALL OF THE LAND LYING WEST OF THE STATE HIGHWAY US 91 IN THE W2 OF SECTION BEING MORE PARTICULARLY DESCRIBED AS COMMENCING AT THE NW CORNER OF SAID SECTION, THENCE RUNNING SOUTH 4883 FEET, THENCE RUNNING NORTHEASTERLY NORTH 37 DEGREES 41' EAST ALONG THE WEST SIDE OF SAID HIGHWAY TO THE CENTER LINE OF SAID SECTION 19, THENCE RUNNING NORTH TO THE NORTHEAST CORNER OF THE NW4 OF SAID SECTION, THENCE RUNNING WEST 160 RODS TO THE POINT OF BEGINNING
0642508	RONALD G WILCOX	THE SUPERIOR OIL COMPANY	12/19/1962	MILLARD	UT	47	552	5914	020	0195	003W	SE4 SW4, S2 SE4
0642508	RONALD G WILCOX	THE SUPERIOR OIL COMPANY	12/19/1962	MILLARD	UT	47	552	5914	021	0195	003W	S2 SW4, SW4 SE4
0642508	RONALD G WILCOX	THE SUPERIOR OIL COMPANY	12/19/1962	MILLARD	UT	47	552	5914	028	0195	003W	SE4 NW4, N2 SW4
0642508	RONALD G WILCOX	THE SUPERIOR OIL COMPANY	12/19/1962	MILLARD	UT	47	552	5914	029	0195	003W	NE4 SW4, N2 SE4, N2
0642508	RONALD G WILCOX	THE SUPERIOR OIL COMPANY	12/19/1962	MILLARD	UT	47	552	5914	028	0195	005W	S2 S2
0642508	RONALD G WILCOX	THE SUPERIOR OIL COMPANY	12/19/1962	MILLARD	UT	47	552	5914	033	0195	005W	W2 NW4, NE4, SE4 NW4, N2 NE4 SW4, N2 NW4 SE4

00203274

XTO Agmt No.	LESSOR	LESSEE	EFFECTIVE DATE	COUNTY	STATE	BOOK	PAGE	ENTRY	SEC	TWN	RGE	DESCRIPTION
0642508	RONALD G WILCOX	THE SUPERIOR OIL COMPANY	12/19/1962	MILLARD	UT	47	552	5914	002	020S	004W	METES & BOUNDS: 38.83 ACRES BEING A TRACT BEGINNING AT THE POINT 30 RODS NORTH OF THE SOUTHWEST CORNER OF LOT 2 THENCE RUNNING NORTH 50 RODS TO THE NORTHWEST CORNER OF SAID LOT 2 THENCE RUNNING EAST 80 RODS THENCE RUNNING WEST 45 RODS THENCE RUNNING NORTH 30 RODS THENCE RUNNING WEST 35 RODS TO THE POINT OF BEGINNING. ALSO A TRACT BEGINNING AT THE NORTHWEST CORNER OF LOT 1 THENCE RUNNING SOUTH 80 RODS THENCE RUNNING EAST 4 RODS THENCE RUNNING SOUTH 28 RODS THENCE RUNNING EAST 3 RODS THENCE RUNNING NORTH 100 RODS THENCE RUNNING WEST 7 RODS TO THE POINT OF BEGINNING
0642509	RONALD G WILCOX	THE SUPERIOR OIL COMPANY	12/19/1962	MILLARD	UT	48	46	N/A	024	018S	005W	S2
0642509	RONALD G WILCOX	THE SUPERIOR OIL COMPANY	12/19/1962	MILLARD	UT	48	46	N/A	025	018S	005W	N2
0642509	RONALD G WILCOX	THE SUPERIOR OIL COMPANY	12/19/1962	MILLARD	UT	48	46	N/A	026	018S	005W	E2
0642509	RONALD G WILCOX	THE SUPERIOR OIL COMPANY	12/19/1962	MILLARD	UT	48	46	N/A	027	018S	005W	SE4 SW4, N2 SE4, NE4 SW4 AND A TRACT CONTAINING 8.11 ACRES MORE PARTICULARLY DESCRIBED AS FOLLOWS: BEGINNING AT A POINT 404 FEET NORTH OF THE SOUTHWEST CORNER OF THE SE4 SE4 OF SECTION, THENCE RUNNING NORTH 916 FEET, THENCE EAST 330 FEET, THENCE SOUTH 1320 FEET, THENCE WEST 128 FEET, THENCE NORTH 404 FEET, THENCE WEST 202 FEET TO THE POINT OF BEGINNING.
0642509	RONALD G WILCOX	THE SUPERIOR OIL COMPANY	12/19/1962	MILLARD	UT	48	46	N/A	003	020S	004W	METES & BOUNDS: 10.250 ACRES, MORE OR LESS, AND MORE PARTICULARLY DESCRIBED AS BEGINNING AT A POINT 8.37 CHAINS SOUTH AND 11.55 CHAINS EAST OF THE NORTHWEST CORNER OF THE NE4 SW4 THENCE RUNNING SOUTH 41 RODS THENCE EAST 40 RODS THENCE NORTH 41 RODS THENCE WEST 40 RODS TO THE POINT OF BEGINNING
0642510	RONALD G WILCOX	THE SUPERIOR OIL COMPANY	12/19/1962	MILLARD	UT	47	540	5906	028	019S	003W	W2 NW4
0642511	RONALD G WILCOX	THE SUPERIOR OIL COMPANY	12/19/1962	MILLARD	UT	47	565	N/A	031	019S	003W	LOT 3
0642512	RONALD G WILCOX	THE SUPERIOR OIL COMPANY	12/19/1962	MILLARD	UT	47	564	5921	035	019S	005W	SW4 NE4, N2 S2, S2 NW4, S2 SE4
0642512	RONALD G WILCOX	THE SUPERIOR OIL COMPANY	12/19/1962	MILLARD	UT	47	564	5921	002	020S	005W	METES & BOUNDS: 26.66 ACRES BEING A TRACT BEGINNING AT THE NORTHEAST CORNER OF THE NW4 NE4 THENCE RUNNING SOUTH 53.3333 RODS, THENCE WEST 80 RODS THENCE NORTH 53.3333 RODS, THENCE EAST 80 RODS TO THE POINT OF BEGINNING.
0642513	RONALD G WILCOX	THE SUPERIOR OIL COMPANY	12/19/1962	MILLARD	UT	47	563	5920	020	019S	004W	METES & BOUNDS: 210 ACRES, MORE OR LESS, BEGINNING AT A POINT 60 RODS SOUTH OF THE NORTHWEST CORNER OF SECTION 20, THENCE RUNNING SOUTH 260 RODS, THENCE EAST 160 RODS, THENCE NORTH 160 RODS, THENCE WEST 80 RODS, THENCE NORTH 100 RODS, THENCE WEST 80 RODS TO THE POINT OF BEGINNING
0642513	RONALD G WILCOX	THE SUPERIOR OIL COMPANY	12/19/1962	MILLARD	UT	47	563	5920	009	019S	005W	SE4 SE4, N2 SE4
0642513	RONALD G WILCOX	THE SUPERIOR OIL COMPANY	12/19/1962	MILLARD	UT	47	563	5920	003	020S	005W	SE4 NE4
0642514	RONALD G WILCOX	THE SUPERIOR OIL COMPANY	12/19/1962	MILLARD	UT	47	548	5911	027	016S	006W	N2 N2
0642514	RONALD G WILCOX	THE SUPERIOR OIL COMPANY	12/19/1962	MILLARD	UT	47	548	5911	020	016S	007W	W2 NE4, METES & BOUNDS: 78.540 ACRES, MORE OR LESS, A PORTION OF E2 SE4 SECTION 20 SAVE AND EXCEPT THE RAILROAD RIGHT OF WAY
0642515	RONALD G WILCOX	THE SUPERIOR OIL COMPANY	12/19/1962	MILLARD	UT	47	566	5923	036	019S	005W	S2 S2
0642515	RONALD G WILCOX	THE SUPERIOR OIL COMPANY	12/19/1962	MILLARD	UT	47	566	5923	019	020S	003W	E2 NW4, LOTS 1, 2

00203274

XTO Agmt No.	LESSOR	LESSEE	EFFECTIVE DATE	COUNTY	STATE	BOOK	PAGE	ENTRY	SEC	TWN	RGE	DESCRIPTION
0642515	RONALD G WILCOX	THE SUPERIOR OIL COMPANY	12/19/1962	MILLARD	UT	47	566	5923	002	0205	004W	METES & BOUNDS: 5.280 ACRES, BEING A TRACT BEGINNING AT A POINT 1.75 CHAINS E AND 1.75 CHAINS NORTH OF THE SW CORNER OF THE NW4 OF SAID SECTION, THENCE RUNNING E 9 CHAINS, THENCE N 3.5 CHAINS, THENCE W 9 CHAINS, THENCE S 3.5 CHAINS TO THE POINT OF BEGINNING. ALSO A TRACT BEGINNING AT A POINT 1.75 CHAINS E OF THE NWCORNER OF THE SW4 OF SAID SECTION THENCE RUNNING N 1.75 CHAINS, THENCE E 8.50 CHAINS, THENCE S 2.50 CHAINS, THENCE WEST 8.50 CHAINS, THENCE N .75 CHAINS TO THE POINT OF BEGINNING
0642515	RONALD G WILCOX	THE SUPERIOR OIL COMPANY	12/19/1962	MILLARD	UT	47	566	5923	003	0205	004W	METES & BOUNDS: 10.000 ACRES, BEING A TRACT BEGINNING AT A POINT 1.8 CHAINS N OF THE SE CORNER OF THE NE4 OF SAID SECTION THENCE RUNNING W 8 CHAINS THENCE N 5 CHAINS THENCE E 10 CHAINS THENCE S 5 CHAINS THENCE W 2 CHAINS TO THE POINT OF BEGINNING. ALSO A TRACT BEGINNING AT A POINT 1.8 CHAINS N OF THE SE CORNER OF THE NE4 OF SECTION, THENCE RUNNING W 8 CHAINS, THENCE S 5 CHAINS, THENCE E 10 CHAINS, THENCE N 5 CHAINS, THENCE W 2 CHAINS TO THE POINT OF BEGINNING
0642515	RONALD G WILCOX	THE SUPERIOR OIL COMPANY	12/19/1962	MILLARD	UT	47	566	5923	004	0205	004W	SE4 NW4, METES & BOUNDS: 86.480 ACRES A TRACT BEGINNING AT THE NE CORNER OF THE SE4 NE4 OF SAID SECTION, THENCE RUNNING W 40 CHAINS, THENCE S 15 CHAINS, THENCE E 20 CHAINS, THENCE S 13.37 CHAINS, THENCE E 20 CHAINS, THENCE N 28.37 CHAINS TO THE POINT OF BEGINNING
0642515	RONALD G WILCOX	THE SUPERIOR OIL COMPANY	12/19/1962	MILLARD	UT	47	566	5923	006	0205	004W	LOT 4
0642515	RONALD G WILCOX	THE SUPERIOR OIL COMPANY	12/19/1962	MILLARD	UT	47	566	5923	016	0205	004W	N2 NE4, METES & BOUNDS: 15.400 ACRES, A TRACT BEGINNING AT THE NE CORNER OF THE NW4 OF SAID SECTION, THENCE RUNNING W 984 FEET TO OLD WASH, THENCE SOUTHEASTRLY TO A POINT 1074 FEET SOUTH OF THE POINT OF BEGINNING, THENCE N 1074 FEET TO THE POINT OF BEGINNING
0642515	RONALD G WILCOX	THE SUPERIOR OIL COMPANY	12/19/1962	MILLARD	UT	47	566	5923	024	0205	004W	E2 NE4
0642515	RONALD G WILCOX	THE SUPERIOR OIL COMPANY	12/19/1962	MILLARD	UT	47	566	5923	001	0205	005W	E2 SW4, NW4 SW4, SE4, SE4 NE4, LOTS 1, 2, 3, 4
0642515	RONALD G WILCOX	THE SUPERIOR OIL COMPANY	12/19/1962	MILLARD	UT	47	566	5923	002	0205	005W	S2 SE4, NE4 SE4
0642516	RONALD G WILCOX	THE SUPERIOR OIL COMPANY	12/19/1962	MILLARD	UT	47	539	5905	021	0195	004W	SW4
0642516	RONALD G WILCOX	THE SUPERIOR OIL COMPANY	12/19/1962	MILLARD	UT	47	539	5905	027	0195	004W	METES & BOUNDS: 124.000 ACRES DESCRIBED AS BEGINNING AT THE NW CORNER OF THE SW4 NW4 THENCE RUNNING S 124 RODS, THENCE E 160 RODS, THENCE N 124 RODS, THENCE W 160 RODS TO THE POINT OF BEGINNING
0642516	RONALD G WILCOX	THE SUPERIOR OIL COMPANY	12/19/1962	MILLARD	UT	47	539	5905	028	0195	004W	NE4 SW4, NW4 NE4, NW4, NW4 SE4, SE4 NE4, METES & BOUNDS: 22.000 ACRES DESCRIBED AS BEGINNING AT THE NE CORNER OF THE SE4, THENCE RUNNING S 11 CHAINS, THENCE W 20 CHAINS, THENCE N 11 CHAINS; THENCE E 20 CHAINS TO THE POINT OF BEGINNING
0642516	RONALD G WILCOX	THE SUPERIOR OIL COMPANY	12/19/1962	MILLARD	UT	47	539	5905	033	0195	004W	NE4 SE4, NE4
0642516	RONALD G WILCOX	THE SUPERIOR OIL COMPANY	12/19/1962	MILLARD	UT	47	539	5905	008	0195	005W	NE4, NE4 SE4
0642516	RONALD G WILCOX	THE SUPERIOR OIL COMPANY	12/19/1962	MILLARD	UT	47	539	5905	009	0195	005W	SW4 NW4, NW4 SW4
0642517	RONALD G WILCOX	THE SUPERIOR OIL COMPANY	12/19/1962	MILLARD	UT	47	541	5907	017	0175	008W	SW4
0642517	RONALD G WILCOX	THE SUPERIOR OIL COMPANY	12/19/1962	MILLARD	UT	47	541	5907	010	0195	004W	W2 SE4, SW4, LOTS 9, 10
0642517	RONALD G WILCOX	THE SUPERIOR OIL COMPANY	12/19/1962	MILLARD	UT	47	541	5907	011	0195	004W	E2 NW4, W2 E2, SW4
0642517	RONALD G WILCOX	THE SUPERIOR OIL COMPANY	12/19/1962	MILLARD	UT	47	541	5907	014	0195	004W	W2 NE4, LOTS 2, 3
0642517	RONALD G WILCOX	THE SUPERIOR OIL COMPANY	12/19/1962	MILLARD	UT	47	541	5907	036	0195	004W	SW4 NW4, NW4 SW4
0642517	RONALD G WILCOX	THE SUPERIOR OIL COMPANY	12/19/1962	MILLARD	UT	47	541	5907	007	0205	004W	N2 SE4 NW4
0642518	RONALD G WILCOX	THE SUPERIOR OIL COMPANY	12/19/1962	MILLARD	UT	47	543	5909	030	0195	003W	LOTS 2, 3

00203274

B : 044 P : 043
 Fee \$425.00
 Comite Hansen, Millard Recorder
 06/04/2018 02:13:14 PM By CARLA PETROLEUM INC
 Page 16 of 21

XTO Agmt No.	LESSOR	LESSEE	EFFECTIVE DATE	COUNTY	STATE	BOOK	PAGE	ENTRY	SEC	TWN	RGE	DESCRIPTION
0642518	RONALD G WILCOX	THE SUPERIOR OIL COMPANY	12/19/1962	MILLARD	UT	47	543	5909	025	0195	004W	S2 SE4, N2 SE4, METES & BOUNDS: 202.600 ACRES, MORE OR LESS, COMPRISED OF THE FOLLOWING: A TRACT BEGINNING AT THE NE CORNER OF SAID SECTION THENCE RUNNING SOUTH 160 RODS, THENCE WEST 2178.2 FEET, THENCE NORTHEASTERLY ALONG HIGHWAY 3332.8 FEET, THENCE EAST 280 FEET TO THE POINT OF BEGINNING. ALSO, A TRACT BEGINNING 10 RODS EAST OF THE SW CORNER OF SAID SECTION THENCE RUNNING NORTHEASTERLY 89.5 RODS THENCE EAST 110.5 RODS, THENCE SOUTH 80 RODS, THENCE WEST 150 RODS TO THE POINT OF BEGINNING
0642518	RONALD G WILCOX	THE SUPERIOR OIL COMPANY	12/19/1962	MILLARD	UT	47	543	5909	036	0195	004W	NE4 SE4, SE4 NE4
0642518	RONALD G WILCOX	THE SUPERIOR OIL COMPANY	12/19/1962	MILLARD	UT	47	543	5909	003	0205	004W	METES & BOUNDS: 14.120 ACRES, MORE OR LESS, BEING TWO TRACTS DESCRIBED AS A TRACT BEGINNING 16.50 CHAINS NORTH AND 1.50 CHAINS EAST OF THE SW CORNER OF THE SE4 SE4 THENCE RUNNING NORTH 10 CHAINS, THENCE EAST 10 CHAINS THENCE SOUTH 10 CHAINS, THENCE WEST 10 CHAINS TO THE POINT OF BEGINNING. ALSO A TRACT BEGINNING 17.35 CHAINS NORTH OF THE SE CORNER OF THE SW4 SE4 OF SAID SECTION, THENCE RUNNING NORTH 5 CHAINS, THENCE WEST 8.30 CHAINS, THENCE SOUTH 5 CHAINS THENCE EAST 8.30 CHAINS TO THE POINT OF BEGINNING
0642518	RONALD G WILCOX	THE SUPERIOR OIL COMPANY	12/19/1962	MILLARD	UT	47	543	5909	007	0205	004W	LOT 2
0642519	RONALD G WILCOX	THE SUPERIOR OIL COMPANY	12/19/1962	MILLARD	UT	47	542	5908	014	0215	005W	S2 SW4
0642519	RONALD G WILCOX	THE SUPERIOR OIL COMPANY	12/19/1962	MILLARD	UT	47	542	5908	022	0215	005W	E2 E2
0642519	RONALD G WILCOX	THE SUPERIOR OIL COMPANY	12/19/1962	MILLARD	UT	47	542	5908	023	0215	005W	W2 W2
0642519	RONALD G WILCOX	THE SUPERIOR OIL COMPANY	12/19/1962	MILLARD	UT	47	542	5908	026	0215	005W	NW4
0642520	RONALD G WILCOX	THE SUPERIOR OIL COMPANY	12/19/1962	MILLARD	UT	47	556	N/A	021	0205	005W	N2 NW4, N2 NE4
0642520	RONALD G WILCOX	THE SUPERIOR OIL COMPANY	12/19/1962	MILLARD	UT	47	556	N/A	028	0205	005W	METES & BOUNDS: 19.68 ACRES, MORE OR LESS BEGINNING AT THE SOUTHEAST CORNER OF SECTION 28 THENCE NORTH 4.92 CHAINS, THENCE WEST 40 CHAINS, THENCE SOUTH 4.92 CHAINS, THENCE EAST 40 CHAINS TO THE POINT OF BEGINNING
0642520	RONALD G WILCOX	THE SUPERIOR OIL COMPANY	12/19/1962	MILLARD	UT	47	556	N/A	033	0205	005W	S2 N2 NE4, NW4 NW4, METES & BOUNDS: 40.000 ACRES, MORE OR LESS, COMPRISED OF THE FOLLOWING: 10.160 ACRES BEING DESCRIBED AS BEGINNING AT THE NORTHEAST CORNER OF SECTION 33 THENCE SOUTH 2.54 CHAINS; THENCE WEST 40 CHAINS; THENCE NORTH 2.54 CHAINS; THENCE EAST 40 CHAINS TO THE POINT OF BEGINNING. AND 29.84 ACRES BEING DESCRIBED AS BEGINNING AT A POINT WHICH IS 2.54 CHAINS SOUTH OF THE NORTHEAST CORNER OF SECTION 33 THENCE WEST 40 CHAINS; THENCE SOUTH 7.46 CHAINS; THENCE EAST 40 CHAINS; THENCE NORTH 7.46 CHAINS TO POINT OF BEGINNING
0642520	RONALD G WILCOX	THE SUPERIOR OIL COMPANY	12/19/1962	MILLARD	UT	47	556	N/A	016	0225	005W	METES & BOUNDS: 57.57 ACRES, MORE OR LESS, BEGINNING AT A POINT WHICH IS 20.35 CHAINS NORTH OF THE SOUTHEAST CORNER OF SECTION 16 THENCE NORTH 4.33 CHAINS; THENCE WEST 10 CHAINS; THENCE NORTH 4.33 CHAINS; THENCE WEST 1.25 CHAINS; THENCE NORTH 11 CHAINS; THENCE WEST 29 CHAINS; THENCE SOUTH 18 CHAINS; THENCE EAST 12.75 CHAINS; THENCE NORTH 50 LINKS; THENCE EAST 17.50 CHAINS; THENCE SOUTH 2 CHAINS; THENCE EAST 10 CHAINS TO THE POINT OF BEGINNING

00203274
 B: 644 P: 044
 Fee \$425.00
 Connie Hansen, Millard Recorder
 By: CARLA PETROLEUM INC
 06/04/2018 02:13:14 PM
 Page 17 of 21

XTO Agmt No.	LESSOR	LESSEE	EFFECTIVE DATE	COUNTY	STATE	BOOK	PAGE	ENTRY	SEC	TWN	RGE	DESCRIPTION
0642520	RONALD G WILCOX	THE SUPERIOR OIL COMPANY	12/19/1962	MILLARD	UT	47	556	N/A	017	0225	005W	METES & BOUNDS: 9.25 ACRES, MORE OR LESS, BEGINNING AT A POINT WHICH IS 7.27 CHAINS WEST OF SOUTHWEST CORNER OF SW4 SE4 OF SECTION 17, THENCE NORTH 7.10 CHAINS; THENCE N 88 DEGREES 50' WEST 12.80 CHAINS; THENCE SOUTH 7.36 CHAINS; THENCE EAST 12.8 CHAINS TO POINT OF BEGINNING
0642520	RONALD G WILCOX	THE SUPERIOR OIL COMPANY	12/19/1962	MILLARD	UT	47	556	N/A	020	0225	005W	METES & BOUNDS: 15.78 ACRES, MORE OR LESS, BEGINNING AT THE NORTH QUARTER CORNER OF SECTION 20 THENCE EAST 12.80 CHAINS; THENCE S 4 DEGREES 19' W 12.62 CHAINS; THENCE SOUTH 87 DEGREES 45' WEST 11.84 CHAINS; THENCE NORTH 12.92 CHAINS TO THE POINT OF BEGINNING
0642520	RONALD G WILCOX	THE SUPERIOR OIL COMPANY	12/19/1962	MILLARD	UT	47	556	N/A	021	0225	005W	METES & BOUNDS: 55.00 ACRES, MORE OR LESS, BEGINNING AT AT POINT WHICH IS 78 LINKS SOUTH OF THE NORTHWEST CORNER OF SW4 OF SECTION 21, THENCE SOUTH 70 DEGREES 13' EAST 37.55 CHAINS; THENCE SOUTH 19 DEGREES 47' WEST 10.58 CHAINS; THENCE NORTH 70 DEGREES 13' W 33.03 CHAINS; THENCE NORTH 11.2 CHAINS TO THE POINT OF BEGINNING
0642520	RONALD G WILCOX	THE SUPERIOR OIL COMPANY	12/19/1962	MILLARD	UT	47	556	N/A	012	0255	011W	N2 SW4, NW4
0642520	RONALD G WILCOX	THE SUPERIOR OIL COMPANY	12/19/1962	MILLARD	UT	47	556	N/A	014	0255	011W	ALL
0642520	RONALD G WILCOX	THE SUPERIOR OIL COMPANY	12/19/1962	MILLARD	UT	47	556	N/A	029	0255	011W	ALL
0642520	RONALD G WILCOX	THE SUPERIOR OIL COMPANY	12/19/1962	MILLARD	UT	47	556	N/A	033	0255	011W	ALL
0642520	RONALD G WILCOX	THE SUPERIOR OIL COMPANY	12/19/1962	MILLARD	UT	47	556	N/A	035	0255	011W	N2 NE4, SW4 NE4
0642521	RONALD G WILCOX	THE SUPERIOR OIL COMPANY	12/19/1962	MILLARD	UT	47	554	5915	025	0185	005W	S2, METES & BOUNDS: 11.00 ACRES, MORE OR LESS, BEGINNING AT THE NORTHEAST CORNER OF SECTION 25 THENCE RUNNING WEST 32 RODS, THENCE SOUTH 50 RODS, THENCE EAST 31 RODS, THENCE SOUTH 110 RODS, THENCE EAST 1 ROD, THENCE NORTH 160 RODS TO THE POINT OF BEGINNING
0642521	RONALD G WILCOX	THE SUPERIOR OIL COMPANY	12/19/1962	MILLARD	UT	47	554	5915	034	0195	004W	SE4 SW4, S2 SE4
0642521	RONALD G WILCOX	THE SUPERIOR OIL COMPANY	12/19/1962	MILLARD	UT	47	554	5915	002	0205	004W	METES & BOUNDS: 11.82 ACRES, MORE OR LESS, BEING A TRACT BEGINNING AT THE NORTHWEST CORNER OF THE NW4 THENCE RUNNING EAST 41 RODS, 12 FEET; THENCE SOUTH 66 RODS 12 FEET; THENCE WEST 13 RODS, 14 FEET; THENCE NORTH 32 RODS, 2 FEET; THENCE WEST 27 RODS, 14.5 FEET TO THE POINT OF BEGINNING
0642521	RONALD G WILCOX	THE SUPERIOR OIL COMPANY	12/19/1962	MILLARD	UT	47	554	5915	003	0205	004W	METES & BOUNDS: 84.70 ACRES BEING A TRACT BEGINNING 9 RODS NORTH OF THE NORTHEAST CORNER OF THE SE4 NE4, THENCE RUNNING WEST 80 RODS, THENCE NORTH 24 RODS, THENCE WEST 40 RODS, THENCE NORTH 16 RODS, THENCE EAST 120 RODS, THENCE SOUTH 40 RODS TO THE POINT OF BEGINNING. ALSO A TRACT BEGINNING AT A POINT 1.5 CHAINS WEST OF THE NORTHWEST CORNER OF THE NW4, THENCE WEST 18.5 CHAINS TO THE NORTHWEST CORNER OF THE NE4 NW4, THENCE SOUTH 8.18 CHAINS, THENCE EAST 18.5 CHAINS, THENCE NORTH 8.18 CHAINS TO THE POINT OF BEGINNING; ALSO A TRACT BEGINNING AT THE NORTHEAST CORNER OF SECTION 3 THENCE RUNNING SOUTH 7.53 CHAINS, THENCE WEST 29.46 CHAINS, THENCE SOUTH 10 CHAINS, THENCE WEST 8.93 CHAINS, THENCE NORTH 42 LINKS, THENCE WEST 2.63 CHAINS, THENCE NORTH 17.96 CHAINS, THENCE EAST 41.5 CHAINS TO THE POINT OF BEGINNING

00203274

XTO Agmt No.	LESSOR	LESSEE	EFFECTIVE DATE	COUNTY	STATE	BOOK	PAGE	ENTRY	SBC	TWN	RGE	DESCRIPTION
0642522	RONALD G WILCOX	THE SUPERIOR OIL COMPANY	12/19/1962	MILLARD	UT	47	549	N/A	008	019S	004W	METES & BOUNDS: 93.00 ACRES, BEING A TRACT BEGINNING AT THE SW CORNER OF THE NW4, THENCE RUNNING NORTH 62 RODS, THENCE EAST 240 RODS, THENCE SOUTH 62 RODS, THENCE WEST 240 RODS TO THE POINT OF BEGINNING
0642522	RONALD G WILCOX	THE SUPERIOR OIL COMPANY	12/19/1962	MILLARD	UT	47	549	N/A	015	019S	004W	N2
0642522	RONALD G WILCOX	THE SUPERIOR OIL COMPANY	12/19/1962	MILLARD	UT	47	549	N/A	036	019S	004W	SE4 NW4, NE4 SW4
0642522	RONALD G WILCOX	THE SUPERIOR OIL COMPANY	12/19/1962	MILLARD	UT	47	549	N/A	007	020S	004W	N2 NW4 NW4, S2 SE4 NW4
0642523	RONALD G WILCOX	THE SUPERIOR OIL COMPANY	12/19/1962	MILLARD	UT	47	561	5919	031	018S	004W	E2 NE4
0642523	RONALD G WILCOX	THE SUPERIOR OIL COMPANY	12/19/1962	MILLARD	UT	47	561	5919	031	019S	003W	NE4 SE4, E2 NE4
0642523	RONALD G WILCOX	THE SUPERIOR OIL COMPANY	12/19/1962	MILLARD	UT	47	561	5919	004	019S	004W	W2 SW4, SE4 SW4
0642523	RONALD G WILCOX	THE SUPERIOR OIL COMPANY	12/19/1962	MILLARD	UT	47	561	5919	006	019S	004W	SE4 NW4, LOT 5
0642523	RONALD G WILCOX	THE SUPERIOR OIL COMPANY	12/19/1962	MILLARD	UT	47	561	5919	008	019S	004W	SE4
0642523	RONALD G WILCOX	THE SUPERIOR OIL COMPANY	12/19/1962	MILLARD	UT	47	561	5919	020	019S	004W	E2 NW4
0642523	RONALD G WILCOX	THE SUPERIOR OIL COMPANY	12/19/1962	MILLARD	UT	47	561	5919	021	019S	004W	W2 E2
0642523	RONALD G WILCOX	THE SUPERIOR OIL COMPANY	12/19/1962	MILLARD	UT	47	561	5919	036	019S	004W	S2 SW4
0642523	RONALD G WILCOX	THE SUPERIOR OIL COMPANY	12/19/1962	MILLARD	UT	47	561	5919	033	020S	005W	S2 SE4
0642523	RONALD G WILCOX	THE SUPERIOR OIL COMPANY	12/19/1962	MILLARD	UT	47	561	5919	034	020S	005W	S2 S2
0642523	RONALD G WILCOX	THE SUPERIOR OIL COMPANY	12/19/1962	MILLARD	UT	47	561	5919	006	021S	004W	SE4 NW4, NE4 SW4, LOTS 5, 6, METES & BOUNDS: A TRACT BEGINNING AT THE NW CORNER OF THE SW4 NE4 OF SECTION 6 THENCE RUNNING EAST 874 FEET TO THE WEST BOUNDARY OF CEDAR MOUNTAIN ROAD, THENCE SOUTHEASTERLY ALONG SAID ROAD 285.4 FEET, MORE OR LESS, TO A POINT 546 FEET WEST OF THE SOUTHEAST CORNER OF NE4 SE4, THENCE WEST 2094 FEET TO THE CENTER LINE OF SAID SECTION, THENCE 2640 FEET TO THE POINT OF BEGINNING
0642523	RONALD G WILCOX	THE SUPERIOR OIL COMPANY	12/19/1962	MILLARD	UT	47	561	5919	016	021S	004W	N2 S2 SE4, N2 SE4
0642523	RONALD G WILCOX	THE SUPERIOR OIL COMPANY	12/19/1962	MILLARD	UT	47	561	5919	003	021S	005W	LOTS 1, 2, 3
0642523	RONALD G WILCOX	THE SUPERIOR OIL COMPANY	12/19/1962	MILLARD	UT	47	561	5919	004	021S	005W	N2 S2 NE4, LOTS 1, 2
0642523	RONALD G WILCOX	THE SUPERIOR OIL COMPANY	12/19/1962	MILLARD	UT	47	561	5919	020	023S	006W	S2 NW4, SW4, S2 NE4
0642524	RONALD G WILCOX	THE SUPERIOR OIL COMPANY	12/19/1962	MILLARD	UT	47	568	N/A	023	023S	006W	NW4 SE4, N2 SW4, SW4 NE4
0642524	RONALD G WILCOX	THE SUPERIOR OIL COMPANY	12/19/1962	MILLARD	UT	47	568	N/A	025	023S	006W	METES & BOUNDS: 34.85 ACRES, MORE OR LESS, BEING A TRACT BEGINNING AT A POINT 38 RODS NORTH OF THE WEST QUARTER CORNER OF SECTION 25, THENCE RUNNING EAST 64 RODS, THENCE NORTH 42 RODS, THENCE SOUTH 60 DEGREES WEST 18.75 CHAINS, THENCE SOUTH 4 RODS 11 FEET TO THE POINT OF BEGINNING. ALSO, A TRACT BEGINNING AT THE WEST QUARTER OF SECTION 25 THENCE RUNNING SOUTH 512 FEET, THENCE NORTH 80 DEGREES 22' EAST 1086.9 FEET; THENCE NORTH 330 FEET, THENCE WEST 1066 FEET TO THE POINT OF BEGINNING
0642524	RONALD G WILCOX	THE SUPERIOR OIL COMPANY	12/19/1962	MILLARD	UT	47	568	N/A	026	023S	006W	METES & BOUNDS: 62.01 ACRES BEING DESCRIBED AS A TRACT BEGINNING AT THE EAST QUARTER CORNER OF SECTION 26 THENCE RUNNING NORTH 42 RODS 11 FEET TO THE OLD HIGHWAY, THENCE SOUTHWESTERLY ALONG SAID HIGHWAY TO A POINT 2428 FEET WEST OF POINT OF BEGINNING, THENCE EAST 2428 FEET TO THE POINT OF BEGINNING; ALSO A TRACT BEGINNING AT THE EAST QUARTER SECTION CORNER OF SECTION 26; THENCE RUNNING WEST 2640 FEET TO THE CENTER OF SAID SECTION, THENCE SOUTH 937 FEET TO THE NORTH BOUNDARY OF US HIGHWAY NO 91, THENCE NORTH 80 DEGREES 22' EAST 2412.3 FEET TO THE EAST BOUNDARY LINE OF SAID SECTION, THENCE NORTH 462 FEET TO THE POINT OF BEGINNING
0642547	RONALD G WILCOX	THE SUPERIOR OIL COMPANY	12/19/1962	MILLARD	UT	47	545	5910	017	019S	009W	SE4 NW4
0642547	RONALD G WILCOX	THE SUPERIOR OIL COMPANY	12/19/1962	MILLARD	UT	47	545	5910	019	019S	009W	ALL
0642547	RONALD G WILCOX	THE SUPERIOR OIL COMPANY	12/19/1962	MILLARD	UT	47	545	5910	020	019S	009W	ALL
0642547	RONALD G WILCOX	THE SUPERIOR OIL COMPANY	12/19/1962	MILLARD	UT	47	545	5910	030	019S	009W	ALL

00203274
 B : 644 P : 046 Fee \$425.00
 Connie Hansen, Millard Recorder
 06/04/2018 02:13:14 PM
 By CARLA PETROLEUM INC
 Page 19 of 21

XTO Agmt No.	LESSOR	LESSEE	EFFECTIVE DATE	COUNTY	STATE	BOOK	PAGE	ENTRY	SEC	TWN	RGE	DESCRIPTION
0642547	RONALD G WILCOX	THE SUPERIOR OIL COMPANY	12/19/1962	MILLARD	UT	47	545	5910	031	019S	009W	E2 NW4, N2 NE4, LOTS 1, 2
0642547	RONALD G WILCOX	THE SUPERIOR OIL COMPANY	12/19/1962	MILLARD	UT	47	545	5910	013	019S	010W	ALL
0642547	RONALD G WILCOX	THE SUPERIOR OIL COMPANY	12/19/1962	MILLARD	UT	47	545	5910	014	019S	010W	SE4 SW4, SE4 NE4, SE4
0642547	RONALD G WILCOX	THE SUPERIOR OIL COMPANY	12/19/1962	MILLARD	UT	47	545	5910	023	019S	010W	ALL
0642547	RONALD G WILCOX	THE SUPERIOR OIL COMPANY	12/19/1962	MILLARD	UT	47	545	5910	024	019S	010W	ALL
0642547	RONALD G WILCOX	THE SUPERIOR OIL COMPANY	12/19/1962	MILLARD	UT	47	545	5910	025	019S	010W	ALL
0642547	RONALD G WILCOX	THE SUPERIOR OIL COMPANY	12/19/1962	MILLARD	UT	47	545	5910	030	022S	005W	NW4 SE4, NE4-SW4, LOTS 3, 4, METES & BOUNDS: 73.590 ACRES COMMENCING AT A POINT 10.93 CHAINS WEST OF THE NE CORNER OF THE SE4 SE4 OF SAID SECTION 30, AND RUNNING THENCE SOUTH 33.65 CHAINS; THENCE SOUTH 79 DEGREES 20' WEST 11.05 CHAINS; THENCE NORTH 35.63 CHAINS; THENCE EAST 10.86 CHAINS TO THE POINT OF BEGINNING. ALSO COMMENCING AT THE SW CORNER OF THE SE4 OF SAID SECTION 30 AND RUNNING THENCE NORTH 20 CHAINS; THENCE EAST 9 CHAINS; THENCE SOUTH 40 CHAINS; THENCE WEST 9 CHAINS; THENCE NORTH 20 CHAINS TO THE PLACE OF BEGINNING
0642547	RONALD G WILCOX	THE SUPERIOR OIL COMPANY	12/19/1962	MILLARD	UT	47	545	5910	031	022S	005W	METES & BOUNDS: 53.660 ACRES COMMENCING AT A POINT 11.46 CHAINS SOUTH OF THE NE CORNER OF SECTION 31, AND RUNNING THENCE NORTH 31.46 CHAINS; THENCE WEST 10.93 CHAINS; THENCE SOUTH 33.65 CHAINS; THENCE NORTH 79 DEGREES 20' EAST 11.10 CHAINS TO THE PLACE OF BEGINNING. ALSO, COMMENCING AT THE NW CORNER OF THE NE4 OF SAID SECTION 31 AND RUNNING THENCE SOUTH 20 CHAINS; THENCE EAST 9 CHAINS; THENCE NORTH 20 CHAINS; THENCE WEST 9 CHAINS TO THE POINT OF BEGINNING
0642547	RONALD G WILCOX	THE SUPERIOR OIL COMPANY	12/19/1962	MILLARD	UT	47	545	5910	022	022S	006W	SE4
0642547	RONALD G WILCOX	THE SUPERIOR OIL COMPANY	12/19/1962	MILLARD	UT	47	545	5910	023	022S	006W	E2 SW4, SE4 NW4, SW4 SE4, LOTS 4, 5, 6, 7
0642547	RONALD G WILCOX	THE SUPERIOR OIL COMPANY	12/19/1962	MILLARD	UT	47	545	5910	025	022S	006W	ALL
0642547	RONALD G WILCOX	THE SUPERIOR OIL COMPANY	12/19/1962	MILLARD	UT	47	545	5910	026	022S	006W	E2 NW4, NE4-SW4, E2, LOTS 1, 2, 3, 6, 7, 8
0642547	RONALD G WILCOX	THE SUPERIOR OIL COMPANY	12/19/1962	MILLARD	UT	47	545	5910	027	022S	006W	NE4 NE4, N2 SE4
0642547	RONALD G WILCOX	THE SUPERIOR OIL COMPANY	12/19/1962	MILLARD	UT	47	545	5910	034	022S	006W	E2 SE4
0642547	RONALD G WILCOX	THE SUPERIOR OIL COMPANY	12/19/1962	MILLARD	UT	47	545	5910	035	022S	006W	E2, SE4 SW4, LOTS 4, 5
0642547	RONALD G WILCOX	THE SUPERIOR OIL COMPANY	12/19/1962	MILLARD	UT	47	545	5910	036	022S	006W	W2 NE4, NW4, W2 SW4
0642547	RONALD G WILCOX	THE SUPERIOR OIL COMPANY	12/19/1962	MILLARD	UT	47	545	5910	004	023S	005W	METES & BOUNDS: 58.510 ACRES BEGINNING AT A POINT 747 FEET WEST OF THE SW CORNER OF THE SW4 SW4 OF SEC 4, AND RUNNING THENCE WEST 573 FT TO THE SW CORNER OF SEC 4, THENCE NORTH 160 RODS; THENCE EAST 80 RODS; THENCE SOUTH 126 FEET; THENCE FOLLOWING THE EAST BOUNDARY LINE OF US HIGHWAY 91 SOUTHWESTERLY TO THE POINT OF BEGINNING
0642547	RONALD G WILCOX	THE SUPERIOR OIL COMPANY	12/19/1962	MILLARD	UT	47	545	5910	005	023S	005W	E2 SE4, SE4 SW4, SW4 SE4, SE4 NW4, LOT 3, METES & BOUNDS: 78.340 ACRES, EXCEPTING TRACT BEGINNING AT THE NE CORNER OF THE NW4 SW4 OF SEC 5 AND RUNNING THENCE SOUTH 63 FT TO THE NORTH SIDE OF THE HIGHWAY; THENCE WESTERLY ALONG THE NORTH SIDE OF SAID HIGHWAY 945 FEET; THENCE NORTH 90 FEET TO THE MID SECTION LINE; THENCE EAST 945 FEET TO THE POINT OF BEGINNING

00203274
 B: 644 P: 047 Fee \$425.00
 Connie Hansen, Millard Recorder
 By CARLA PETROLEUM INC
 06/04/2018 02:13:14 PM
 Page 20 of 21

XTO Agmt No.	LESSOR	LESSEE	EFFECTIVE DATE	COUNTY	STATE	BOOK	PAGE	ENTRY	SEC	TWN	RGE	DESCRIPTION
0642547	RONALD G WILCOX	THE SUPERIOR OIL COMPANY	12/19/1962	MILLARD	UT	47	545	5910	006	0235	005W	LOT 7, METES & BOUNDS: 73.970 ACRES, COMMENCING AT THE NE CORNER OF THE SE4 OF SEC 6 AND RUNNING THENCE WEST 2 CHAINS; THENCE EAST 4 CHAINS; THENCE SOUTH 88 DEGREES 30' WEST 6.79 CHAINS; THENCE NORTH 1 DEGREE 15' WEST 11 CHAINS; THENCE SOUTH 88 DEGREES 30' WEST 10.50 CHAINS; THENCE SOUTH 1 DEGREE 45' WEST 37.10 CHAINS TO THE SOUTH BOUNDARY LINE OF SAID SEC 6, THENCE EAST 22 CHAINS TO THE SE CORNER OF SEC 6; THENCE NORTH 26.75 CHAINS TO THE PLACE OF BEGINNING
0642547	RONALD G WILCOX	THE SUPERIOR OIL COMPANY	12/19/1962	MILLARD	UT	47	545	5910	007	0235	005W	NE4 NE4
0642547	RONALD G WILCOX	THE SUPERIOR OIL COMPANY	12/19/1962	MILLARD	UT	47	545	5910	008	0235	005W	N2 N2, E2 SE4, SE4 NE4
0642547	RONALD G WILCOX	THE SUPERIOR OIL COMPANY	12/19/1962	MILLARD	UT	47	545	5910	017	0235	005W	METES & BOUNDS: 7.140 ACRES, COMMENCING AT A POINT 8.83 CHAINS NORTH OF THE SE CORNER OF THE SW4 SE4 OF SECTION 17 AND RUNNING THENCE WEST 5.0 CHAINS; THENCE NORTH 12.67 CHAINS; THENCE EAST 5.00 CHAINS; THENCE SOUTH 2.17 CHAINS; THENCE EAST 75 LINKS TO THE POINT OF BEGINNING
0642547	RONALD G WILCOX	THE SUPERIOR OIL COMPANY	12/19/1962	MILLARD	UT	47	545	5910	019	0235	005W	METES & BOUNDS: 25.180 BEING A PART OF SECTIONS 19 AND 20 COMMENCING AT A POINT 0.43 CHAINS SOUTH OF THE NORTHEAST CORNER OF SECTION 19 AND RUNNING THENCE WEST 1.93 CHAINS TO CENTER OF A 2 ROD STREET; THENCE SOUTH 19.53 CHAINS; THENCE EAST 7.73 CHAINS; THENCE NORTH 18.10 CHAINS; THENCE WEST 2.60 CHAINS; THENCE NORTH 1.43 CHAINS; THENCE WEST 3.20 CHAINS TO THE POINT OF BEGINNING. ALSO, COMMENCING AT A POINT 0.60 CHAINS WEST OF THE SE CORNER OF THE NE4 NE4 OF SEC 19 AND RUNNING THENCE SOUTH 2.27 CHAINS; THENCE SOUTH 89 DEGREES 15' WEST 10.40 CHAINS; THENCE NORTH 2.37 CHAINS; THENCE WEST 6.10 CHAINS THENCE NORTH 30' WEST 10.08 CHAINS; THENCE NORTH 89 DEGREES 30' WEST 2.90 CHAINS; THENCE SOUTH 0.69 CHAINS; THENCE WEST 1.63 CHAINS; THENCE NORTH 1 DEGREE 8'; THENCE WEST 9.40 CHAINS; THENCE EAST 1.80 CHAINS; THENCE NORTH 0.79 CHAINS; THENCE EAST 7.78 CHAINS; THENCE SOUTH 9.56 CHAINS; THENCE EAST 0.56 CHAINS TO THE POINT OF BEGINNING

00203274

XTO Agent No.	LESSOR	LESSEE	EFFECTIVE DATE	COUNTY	STATE	BOOK	PAGE	ENTRY	SEC	TWN	RGE	DESCRIPTION
0642547	RONALD G WILCOX	THE SUPERIOR OIL COMPANY	12/19/1962	MILLARD	UT	47	545	5910	020	0235	005W	METES & BOUNDS: 25.180 BEING A PART OF SECTIONS 19 AND 20 COMMENCING AT A POINT 0.43 CHAINS SOUTH OF THE NORTHEAST CORNER OF SECTION 19 AND RUNNING THENCE WEST 1.93 CHAINS TO CENTER OF A 2 ROD STREET; THENCE SOUTH 19.53 CHAINS; THENCE EAST 7.73 CHAINS; THENCE NORTH 18.10 CHAINS; THENCE WEST 2.60 CHAINS; THENCE NORTH 1.43 CHAINS; THENCE WEST 3.20 CHAINS TO THE POINT OF BEGINNING. ALSO, COMMENCING AT A POINT 0.60 CHAINS WEST OF THE SE CORNER OF THE NE4 NE4 OF SEC 19 AND RUNNING THENCE SOUTH 2.27 CHAINS; THENCE SOUTH 89 DEGREES 15' WEST 10.40 CHAINS; THENCE NORTH 2.37 CHAINS; THENCE WEST 6.10 CHAINS THENCE NORTH 30' WEST 10.08 CHAINS; THENCE NORTH 89 DEGREES 30' WEST 2.90 CHAINS; THENCE SOUTH 0.69 CHAINS, THENCE WEST 1.63 CHAINS, THENCE NORTH 1 DEGREE 8'; THENCE WEST 9.40 CHAINS; THENCE EAST 1.80 CHAINS; THENCE NORTH 0.79 CHAINS; THENCE EAST 7.78 CHAINS; THENCE SOUTH 9.56 CHAINS; THENCE EAST 0.56 CHAINS TO THE POINT OF BEGINNING
0642547	RONALD G WILCOX	THE SUPERIOR OIL COMPANY	12/19/1962	MILLARD	UT	47	545	5910	001	0235	006W	SW4 NE4, SE4 SE4, N2 SW4, NW4 SE4, S2 NW4, LOTS 2, 3, 4
0642547	RONALD G WILCOX	THE SUPERIOR OIL COMPANY	12/19/1962	MILLARD	UT	47	545	5910	018	0235	006W	E2 SW4, SE4, LOTS 3, 4
0642547	RONALD G WILCOX	THE SUPERIOR OIL COMPANY	12/19/1962	MILLARD	UT	47	545	5910	019	0235	006W	E2 NW4, LOTS 1, 2
0642547	RONALD G WILCOX	THE SUPERIOR OIL COMPANY	12/19/1962	MILLARD	UT	47	545	5910	030	0235	006W	LOTS 1, 2, 3, 4
0642547	RONALD G WILCOX	THE SUPERIOR OIL COMPANY	12/19/1962	MILLARD	UT	47	545	5910	002	0235	007W	S2 NE4, SE4, LOTS 1, 2
0642547	RONALD G WILCOX	THE SUPERIOR OIL COMPANY	12/19/1962	MILLARD	UT	47	545	5910	004	0235	007W	S2
0642547	RONALD G WILCOX	THE SUPERIOR OIL COMPANY	12/19/1962	MILLARD	UT	47	545	5910	009	0235	007W	N2
0642547	RONALD G WILCOX	THE SUPERIOR OIL COMPANY	12/19/1962	MILLARD	UT	47	545	5910	011	0235	007W	E2
0642547	RONALD G WILCOX	THE SUPERIOR OIL COMPANY	12/19/1962	MILLARD	UT	47	545	5910	013	0235	007W	S2 SE4
0642547	RONALD G WILCOX	THE SUPERIOR OIL COMPANY	12/19/1962	MILLARD	UT	47	545	5910	018	0235	007W	SE4, E2 SW4, LOTS 3, 4
0642547	RONALD G WILCOX	THE SUPERIOR OIL COMPANY	12/19/1962	MILLARD	UT	47	545	5910	019	0235	007W	NE4 NW4, N2 NE4, LOT 1
0642547	RONALD G WILCOX	THE SUPERIOR OIL COMPANY	12/19/1962	MILLARD	UT	47	545	5910	020	0235	007W	SE4 NW4, S2 NE4, NE4 SW4, SE4
0642547	RONALD G WILCOX	THE SUPERIOR OIL COMPANY	12/19/1962	MILLARD	UT	47	545	5910	024	0235	007W	NE4
0642547	RONALD G WILCOX	THE SUPERIOR OIL COMPANY	12/19/1962	MILLARD	UT	47	545	5910	025	0235	007W	E2 E2
0642547	RONALD G WILCOX	THE SUPERIOR OIL COMPANY	12/19/1962	MILLARD	UT	47	545	5910	026	0235	007W	S2
0642547	RONALD G WILCOX	THE SUPERIOR OIL COMPANY	12/19/1962	MILLARD	UT	47	545	5910	027	0235	007W	S2
0642547	RONALD G WILCOX	THE SUPERIOR OIL COMPANY	12/19/1962	MILLARD	UT	47	545	5910	013	0235	008W	E2 SW4, SE4
0642547	RONALD G WILCOX	THE SUPERIOR OIL COMPANY	12/19/1962	MILLARD	UT	47	545	5910	023	0235	008W	SE4
0642547	RONALD G WILCOX	THE SUPERIOR OIL COMPANY	12/19/1962	MILLARD	UT	47	545	5910	024	0235	008W	E2 NE4, W2 SW4
0642547	RONALD G WILCOX	THE SUPERIOR OIL COMPANY	12/19/1962	MILLARD	UT	47	545	5910	025	0235	008W	NW4 NW4
0642547	RONALD G WILCOX	THE SUPERIOR OIL COMPANY	12/19/1962	MILLARD	UT	47	545	5910	026	0235	008W	NE4 NE4
0642547	RONALD G WILCOX	THE SUPERIOR OIL COMPANY	12/19/1962	MILLARD	UT	47	545	5910	016	0245	010W	SF4
0642547	RONALD G WILCOX	THE SUPERIOR OIL COMPANY	12/19/1962	MILLARD	UT	47	545	5910	017	0245	010W	ALL
0642547	RONALD G WILCOX	THE SUPERIOR OIL COMPANY	12/19/1962	MILLARD	UT	47	545	5910	032	0245	010W	E2 SE4
0642547	RONALD G WILCOX	THE SUPERIOR OIL COMPANY	12/19/1962	MILLARD	UT	47	545	5910	033	0245	010W	ALL
0642547	RONALD G WILCOX	THE SUPERIOR OIL COMPANY	12/19/1962	MILLARD	UT	47	545	5910	034	0245	010W	S2 SW4, SE4