

RETURNED

OCT 18 2005

NE 11-1N1W

2115232
BK 3893 PG 2088

E 2115232 B 3893 P 2088-2089
RICHARD T. MAUGHAN
DAVIS COUNTY, UTAH RECORDER
10/18/2005 04:22 PM
FEE \$12.00 Pgs: 2
DEP RT REC'D FOR REAGAN OUTDOOR AD
VERTISING

When Recorded Return to:
REAGAN OUTDOOR ADVERTISING
1775 North, Warm Springs Rd.
Salt Lake City, Utah 84116

NOTICE OF CLAIM OF INTEREST

Le# 1477, 1478
Address: 1N 1W 11ALL (I-15)
Storage City LLC

Parcel # 01-104-0008 ✓

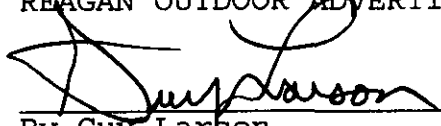
Reagan Outdoor Advertising hereby gives notice, pursuant to the provisions of Paragraphs 4 and 5, Chapter 9, Title 57 of the Utah Code Annotated, 1953 as amended (§ 57-9-4 and 5 UCA), of an interest in the real property described as:

SEE ATTACHED EXHIBIT "A"

Reagan Outdoor Advertising's claim of interest is made pursuant to an outdoor advertising lease agreement dated December 9 2004.


Dated this 17 day of October, 2005.

REAGAN OUTDOOR ADVERTISING



By Guy Larson
Real Estate Manager

STATE OF UTAH)
): ss.
County of Salt Lake)

On the 17th day of October, 2005, personally appeared before me Guy Larson, the signer of the foregoing instrument, who duly acknowledged to me that he executed same on behalf of Reagan Outdoor Advertising, having authority to so do, and that Reagan Outdoor Advertising acknowledges same.


NOTARY PUBLIC
State of Utah

My Commission Expires:
07/07/2008



Parcel Vesting Information

" EXHIBIT A "

01/01/1979 to Present

BK 3893 PG 2089

Serial Number: 01-104-0008

**Mailing Address: 8243 SOUTH 300 EAST
SANDY, UT 84070**

Location

Location: 1 N 1 W 11 ALL

Vested Owners

STORAGE CITY LLC

Tax District

44 NORTH SALT LAKE ABJW

Legal Description

A PARCEL OF LAND SITUATE IN THE W 1/2 OF THE NE 1/4 OF SEC 11-T1N-R1W, SLM, DESCRIBED AS FOLLOWS: BEG AT THE INTERSEC OF THE E'LY R/W LINE OF THE OREGON SHORT LINE RR CO & THE NW'LY NO-ACCESS LINE OF HWY KNOWN AS PROJECT #15-7, SD PT BEING 50.0 FT DIST E'LY MEASURED AT RIGHT ANGLES FR THE CENTERLN OF THE E'LY OR WESTBOUND MAIN TRACK OF SD RR COMPANY, SD PT ALSO BEING N 89°50'23" W ALG THE 1/4 SEC LINE 2122.59 FT TO THE CENTERLN OF SD WEST BOUND MAIN TRACK & N 3°31'00" E ALG SD CENTERLN OF SD WESTBOUND MAIN TRACK 278.69 FT & S 86°29'00" E 50.0 FT FR THE E 1/4 COR OF SD SEC 11; TH ALG SD NW'LY NO-ACCESS LINE OF HWY KNOWN AS PROJECT #15-7, THE FOLLOWING (4) COURSES: N 46°27'13" E 510.01 FT; N 18°57'39" E 510.81 FT, N 4°34'50" E 245.94 FT, N 0°05'49" E 1276.11 FT TO PT OF INTERSEC OF THE S'LY R/W LINE OF CUDAHY LANE & THE W'LY NO-ACCESS LINE OF SD PROJECT, TH N 89°38'58" W 262.72 FT ALG SD S'LY R/W LINE OF CUDAHY LANE TO THE INTERSEC OF SD E'LY R/W LINE OF SD RR, WH PT IS 50.0 FT DIST E'LY, MEASURED AT RIGHT ANGLES FR SD CENTERLN OF THE WESTBOUND MAIN TRACK, TH ALG SD E'LY R/W LINE OF SD RR, THE FOLLOWING (3) COURSES. S 14°33'52" W 250.32 FT TO THE BEG OF A CURVE, CONCAVE E'LY HAVING A RADIUS OF 5481.96 FT; S'LY ALG SD CURVE THRU A CENTRAL ANGLE OF 11°02'52" 1057.04 FT, S 3°31'00" W 1074.78 FT TO THE POB. CONT 20.47 ACRES.