

31-41  
15

HAMLET HOMES

The following first described lands have been allotted 48.6 N-PROJ acre-feet of water by Petition and Order recorded in Book \_\_\_\_\_, Page \_\_\_\_\_, Reallocation and Order Recorded in Book \_\_\_\_\_, Page \_\_\_\_\_, Transfer and Order recorded in Book \_\_\_\_\_, Page \_\_\_\_\_, records of DAVIS County, Utah. Such lands have since the Reallocation and order been divided into additional separate ownerships by reason whereof the 48.6 N-PROJ acre-feet of water now allotted thereto and the lien created thereby should be reallocated to the lands more particularly described under "Descriptions of Lands with Quantities as Reallocated". The undersigned, Secretary of Weber Basin Water Conservancy District, accordingly hereby applies to the Board of Directors of such District for such reallocation and requests that a time and place for hearing upon this application be fixed, and notice thereof be given to all interested parties in the manner provided by the Rules and Regulations of the District

WEBER BASIN WATER CONSERVANCY DISTRICT  
APPLICATION FOR REALLOCATION OF CLASS D ALLOTMENT

E 2119847 B 3905 P 486-488  
RICHARD T. MALUSHAN 1  
DAVIS COUNTY, UTAH RECORDER  
11/03/2005 09:22 AM  
FEE \$55.00 Page: 3  
DEP RT REC'D FOR WEBER BASIN WATER  
CONS DIST

FIRST DESCRIBED LANDS

06-011-0089 HAMLET HOMES 48.6 N-PROJ AF  
BIRNAM WOODS PHASE 3 SUBDIVISION BEG AT A PT LOCATED S 89°39'32" E ALG SEC LINE 1614.61' FR SW COR OF SEC 12, T2N, R1W, SLMB AND RUN TH N 01°48'54" W 139.08', TH W 530.48', TH N 63°53'06" E 920.08', TH S 89°54'18" E 565.74', TH S 08°57'00" E 403.37', TH N 89°46'45" E 18.11', TH S 08°48'56" W 686.71', TH N 87°45'28" W 33.22', TH N 88°34'50" W 122.00', TH N 89°01'25" W 535.55', TH N 01°48'54" W 520.73' TO THE POB CONT 20 32 AC AND 41 LOTS


De - 245 - 0301 thru 0312

DESCRIPTIONS OF LANDS WITH QUANTITIES AS REALLOCATED

06-245-0301 ARGLE ACRES LLC 8 N-PROJ  
ALL OF LOT 301, BIRNAM WOODS PHASE 3  
06-245-0302 ARGLE ACRES LLC 10 N-PROJ  
ALL OF LOT 302, BIRNAM WOODS PHASE 3  
06-245-0303 ARGLE ACRES LLC 1.2 N-PROJ  
ALL OF LOT 303, BIRNAM WOODS PHASE 3  
06-245-0304 ARGLE ACRES LLC 7 N-PROJ  
ALL OF LOT 304, BIRNAM WOODS PHASE 3  
06-245-0305 ARGLE ACRES LLC 7 N-PROJ  
ALL OF LOT 305, BIRNAM WOODS PHASE 3  
06-245-0306 ARGLE ACRES LLC 1.1 N-PROJ  
ALL OF LOT 306, BIRNAM WOODS PHASE 3  
06-245-0307 ARGLE ACRES LLC 9 N-PROJ  
ALL OF LOT 307, BIRNAM WOODS PHASE 3  
06-245-0308 ARGLE ACRES LLC 8 N-PROJ  
ALL OF LOT 308, BIRNAM WOODS PHASE 3

06-245-0309 ARGLE ACRES LLC 7 N-PROJ  
ALL OF LOT 309, BIRNAM WOODS PHASE 3  
06-245-0310 ARGLE ACRES LLC 9 N-PROJ  
ALL OF LOT 310, BIRNAM WOODS PHASE 3  
06-245-0311 ARGLE ACRES LLC 7 N-PROJ  
ALL OF LOT 311, BIRNAM WOODS PHASE 3  
06-245-0312 ARGLE ACRES LLC 8 N-PROJ  
ALL OF LOT 312, BIRNAM WOODS PHASE 3  
06-245-0313 ARGLE ACRES LLC 8 N-PROJ  
ALL OF LOT 313, BIRNAM WOODS PHASE 3  
06-245-0314 ARGLE ACRES LLC 8 N-PROJ  
ALL OF LOT 314, BIRNAM WOODS PHASE 3  
06-245-0315 ARGLE ACRES LLC 9 N-PROJ  
ALL OF LOT 315, BIRNAM WOODS PHASE 3


Dated      MAY 27, 2005


  
Weber Basin Water Conservancy District  
Tadge I. Flint

STATE OF UTAH        )  
                          : SS  
COUNTY OF DAVIS    )

\*\*\*\*\*

On this 27 day of MAY, 2005, personally appeared before me TADGE I. FLINT, known by me to be Secretary of the Weber Basin Water Conservancy District, the signer of the above instrument, who duly acknowledged to me that he executed the same

  
Residing at  
My commission expires




ORDER ON APPLICATION


Application having been made for the reallocation of 48.6 N-PROJ acre-feet of water and the lien created by the allotment thereof as described in the above application, which application is in proper form, and all parties interested in such allotment having been given notice thereof and of the time and place of hearing thereon, and after hearing by the Board of Directors of Weber Basin Water Conservancy District, it is hereby determined that the granting of such application is in the best interest of the District, and it is hereby **ORDERED** that such application be granted under the same terms and conditions as in the original Petition and Order for allotment of water (which by reference are deemed incorporated herein), except that the water shall hereafter be allotted to the lands above described as set forth under the heading "Descriptions of Lands with Quantities as Reallocated", and the lien created by such original petition and order is transferred to and is pro-rated among and shall hereafter attach to the several tracts described under the heading "Descriptions of Lands with Quantities as Reallocated", in the proportion to which the water reallocated to each tract bears to the total water reallocated hereunder to all such tracts.


Dated      MAY 27, 2005

WEBER BASIN WATER CONSERVANCY DISTRICT

ATTEST:

  
I, Jewel Lee Kenley, Secretary of the Weber Basin Water Conservancy District, hereby certify that the above is a true copy of Application for Reallocation and Order entered thereon by the Board of Directors of Weber Basin Water Conservancy District.

By   
Jewel Lee Kenley, President

  
Secretary of Weber Basin Water Conservancy District  
Tadge I. Flint



06-245-0316 ARGLE ACRES LLC. 9 N-PROJ  
 ALL OF LOT 316, BIRNAM WOODS PHASE 3

06-245-0317 ARGLE ACRES LLC. 7 N-PROJ  
 ALL OF LOT 317, BIRNAM WOODS PHASE 3

06-245-0318 ARGLE ACRES LLC. 7 N-PROJ  
 ALL OF LOT 318, BIRNAM WOODS PHASE 3

06-245-0319 ARGLE ACRES LLC. 7 N-PROJ  
 ALL OF LOT 319, BIRNAM WOODS PHASE 3

06-245-0320 ARGLE ACRES LLC. 7 N-PROJ  
 ALL OF LOT 320, BIRNAM WOODS PHASE 3

06-245-0321 ARGLE ACRES LLC. 7 N-PROJ  
 ALL OF LOT 321, BIRNAM WOODS PHASE 3

06-245-0322 ARGLE ACRES LLC. 7 N-PROJ  
 ALL OF LOT 322, BIRNAM WOODS PHASE 3

06-245-0323 ARGLE ACRES LLC. 7 N-PROJ  
 ALL OF LOT 323, BIRNAM WOODS PHASE 3

06-245-0324 ARGLE ACRES LLC. 7 N-PROJ  
 ALL OF LOT 324, BIRNAM WOODS PHASE 3

06-245-0325 ARGLE ACRES LLC. 7 N-PROJ  
 ALL OF LOT 325, BIRNAM WOODS PHASE 3

06-245-0326 ARGLE ACRES LLC. 7 N-PROJ  
 ALL OF LOT 326, BIRNAM WOODS PHASE 3

06-245-0327 ARGLE ACRES LLC. 7 N-PROJ  
 ALL OF LOT 327, BIRNAM WOODS PHASE 3

06-245-0328 ARGLE ACRES LLC. 8 N-PROJ  
 ALL OF LOT 328, BIRNAM WOODS PHASE 3

06-245-0329 ARGLE ACRES LLC. 7 N-PROJ  
 ALL OF LOT 329, BIRNAM WOODS PHASE 3

06-245-0330 ARGLE ACRES LLC. 7 N-PROJ  
 ALL OF LOT 330, BIRNAM WOODS PHASE 3

06-245-0331 ARGLE ACRES LLC. 7 N-PROJ  
 ALL OF LOT 331, BIRNAM WOODS PHASE 3

06-245-0332 ARGLE ACRES LLC. 7 N-PROJ  
 ALL OF LOT 332, BIRNAM WOODS PHASE 3

06-245-0333 ARGLE ACRES LLC. 8 N-PROJ  
 ALL OF LOT 333, BIRNAM WOODS PHASE 3

06-245-0334 ARGLE ACRES LLC. 8 N-PROJ  
 ALL OF LOT 334, BIRNAM WOODS PHASE 3

06-245-0335 ARGLE ACRES LLC. 9 N-PROJ  
 ALL OF LOT 335, BIRNAM WOODS PHASE 3

06-245-0336 ARGLE ACRES LLC. 7 N-PROJ  
 ALL OF LOT 336, BIRNAM WOODS PHASE 3

06-245-0337 ARGLE ACRES LLC. 7 N-PROJ  
 ALL OF LOT 337, BIRNAM WOODS PHASE 3

06-245-0338 ARGLE ACRES LLC. 10 N-PROJ  
 ALL OF LOT 338, BIRNAM WOODS PHASE 3

06-245-0339 ARGLE ACRES LLC. 9 N-PROJ  
 ALL OF LOT 339, BIRNAM WOODS PHASE 3

06-245-0340 ARGLE ACRES LLC. 7 N-PROJ  
 ALL OF LOT 340, BIRNAM WOODS PHASE 3

06-245-0341 ARGLE ACRES LLC. 7 N-PROJ  
 ALL OF LOT 341, BIRNAM WOODS PHASE 3

06-245-0342 WEST BOUNTIFUL CITY CORP. 16 4 N-PROJ  
 OPEN SPACE (CITY PARK)